

UNITED STATES DEPARTMENT OF THE INTERIOR
NATIONAL PARK SERVICE

NATIONAL REGISTER OF HISTORIC PLACES
PROPERTY PHOTOGRAPH FORM

(Type all entries - attach to or enclose with photograph)

Connecticut
COUNTY

Litchfield

FOR NPS USE ONLY

ENTRY NUMBER

DATE

71.8.09.0014

8/5/71

SEE INSTRUCTIONS

1. NAME

COMMON: The Arah Phelps Inn

AND/OR HISTORIC:

2. LOCATION

STREET AND NUMBER:

East side of Route 183, facing west, at junction of Prock Hill Road

CITY OR TOWN:

North Colebrook

STATE:

Connecticut

CODE

09

COUNTY:

Litchfield

CODE

005

3. PHOTO REFERENCE

PHOTO CREDIT: Harry Orton-Jones, Goose Hill, Chester, Ct. 06412

DATE OF PHOTO: 1967

NEGATIVE FILED AT:


address above

4. IDENTIFICATION

DESCRIBE VIEW, DIRECTION, ETC.

View from West to East: the facade of the building.

(1)






UNITED STATES DEPARTMENT OF THE INTERIOR
NATIONAL PARK SERVICE

NATIONAL REGISTER OF HISTORIC PLACES

PROPERTY PHOTOGRAPH FORM

(Type all entries - attach to or enclose with photograph)

STATE Connecticut	
COUNTY Litchfield	
FOR NPS USE ONLY	
ENTRY NUMBER 71.8-09-0074	DATE 1/11/71



SEE INSTRUCTIONS

1. NAME			
COMMON: Arah Phelps Inn			
AND/OR HISTORIC:			
2. LOCATION			
STREET AND NUMBER: East side of Route 183, facing west, at junction of Prock Hill Road			
CITY OR TOWN: North Colebrook			
STATE: Connecticut	CODE 09	COUNTY: Litchfield	CODE 005
3. PHOTO REFERENCE			
PHOTO CREDIT: Harry Orton-Jones, Goose Hill, Chester, Ct. 06412			
DATE OF PHOTO: 1967			
NEGATIVE FILED AT: address above			
4. IDENTIFICATION			
DESCRIBE VIEW, DIRECTION, ETC. View from southeast to northwest: the back of the building and its south side.			

(2)



UNITED STATES DEPARTMENT OF THE INTERIOR
NATIONAL PARK SERVICE

NATIONAL REGISTER OF HISTORIC PLACES
PROPERTY PHOTOGRAPH FORM

(Type all entries - attach to or enclose with photograph)

STATE Connecticut	
COUNTY Litchfield	
FOR NPS USE ONLY	
ENTRY NUMBER 718-09-0014	DATE 8/5/71

1. NAME

COMMON: Arah Phelps Inn

AND/OR HISTORIC:

2. LOCATION

STREET AND NUMBER:

East side of Route 183, facing west, at junction of Prock Hill Road

CITY OR TOWN:

North Colebrook

STATE:

Connecticut

CODE

09

COUNTY:

Litchfield

CODE

005

3. PHOTO REFERENCE

PHOTO CREDIT: Harry Orton-Jones, Goose Hill, Chester, Ct. 06412

DATE OF PHOTO: 1967

NEGATIVE FILED AT:


address above

4. IDENTIFICATION

DESCRIBE VIEW, DIRECTION, ETC.

View from southwest to northeast: the west facade and the south side.

③



SEE INSTRUCTIONS