



UNITED STATES DEPARTMENT OF THE INTERIOR
NATIONAL PARK SERVICE

NATIONAL REGISTER OF HISTORIC PLACES

PROPERTY PHOTOGRAPH FORM

(Type all entries - attach to or enclose with photograph)

STATE KENTUCKY


COUNTY FAYETTE

FOR NPS USE ONLY

ENTRY NUMBER

DATE

FEB 6 1973



SEE INSTRUCTIONS

1. NAME

COMMON: Loudoun House

AND/OR HISTORIC: Loudoun House

2. LOCATION

STREET AND NUMBER: Located within city limits in northeast section about
Castlewood Dr.- 1 mile from Main Street & just north of Loudoun Av.

CITY OR TOWN:

Lexington

STATE:

Kentucky

CODE

21

COUNTY:

Fayette

CODE

067

3. PHOTO REFERENCE

PHOTO CREDIT: Russell Casey

DATE OF PHOTO: 2/18/72

NEGATIVE FILED AT:

City-County Planning Commission-227 N. Upper St-Lexington, Ky. 40507

4. IDENTIFICATION

DESCRIBE VIEW, DIRECTION, ETC.

North (front) elevation




2

UNITED STATES DEPARTMENT OF THE INTERIOR
NATIONAL PARK SERVICE

NATIONAL REGISTER OF HISTORIC PLACES

PROPERTY PHOTOGRAPH FORM

(Type all entries - attach to or enclose with photograph)



STATE		KENTUCKY
COUNTY		FAYETTE
FOR NPS USE ONLY		
ENTRY NUMBER	DATE	
FEB 6	1972	

SEE INSTRUCTIONS

1. NAME

COMMON: Loudoun House
 AND/OR HISTORIC: Loudoun House

2. LOCATION

STREET AND NUMBER: located within city limits in northeast section about Castlewood Dr.- 1 mile from Main Street & just north of Loudoun Av
 CITY OR TOWN: Lexington
 STATE: Kentucky CODE: 21 COUNTY: Fayette CODE: 067

3. PHOTO REFERENCE

PHOTO CREDIT: Russell Casey
 DATE OF PHOTO: 2/18/72
 NEGATIVE FILED AT: City-County Planning Commission-227 N. Upper-Lexington, Ky. 40507

4. IDENTIFICATION

DESCRIBE VIEW, DIRECTION, ETC.
 North & west (front & left) side) elevation. Main focal points are drawing room and front entrance.



3

 UNITED STATES DEPARTMENT OF THE INTERIOR
 NATIONAL PARK SERVICE

 NATIONAL REGISTER OF HISTORIC PLACES
 PROPERTY PHOTOGRAPH FORM

(Type all entries - attach to or enclose with photograph)

STATE		KENTUCKY	
COUNTY			
FAYETTE			
FOR NPS USE ONLY			
ENTRY NUMBER		DATE	
		FEB 6 1973	



SEE INSTRUCTIONS

1. NAME

 COMMON: Loudoun House
 AND/OR HISTORIC: Loudoun House

2. LOCATION

 STREET AND NUMBER: located within city limits in northeast section about
 Castlewood Drive-1 mile from Main Street & just north of Loudoun Ave.

 CITY OR TOWN:
 Lexington

STATE:	Kentucky	CODE	21	COUNTY:	Fayette	CODE	067
--------	----------	------	----	---------	---------	------	-----

3. PHOTO REFERENCE

 PHOTO CREDIT: Russell Casey
 DATE OF PHOTO: 2/18/72

 NEGATIVE FILED AT:
 City-County Planning Commission-227 N. Upper-Lexington, Ky. 40507

4. IDENTIFICATION

 DESCRIBE VIEW, DIRECTION, ETC.
 West(left side) partial elevation. To the rear left is the side wall of the library. The darker brick on far left represents the gym which has been added to the house. Drawing room faces north-west.



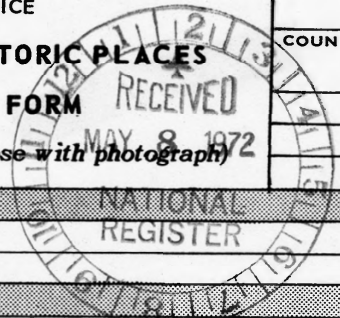
UNITED STATES DEPARTMENT OF THE INTERIOR
NATIONAL PARK SERVICE

NATIONAL REGISTER OF HISTORIC PLACES

PROPERTY PHOTOGRAPH FORM

(Type all entries - attach to or enclose with photograph)

STATE KENTUCKY	
COUNTY FAYETTE	
FOR NPS USE ONLY	
ENTRY NUMBER	DATE
FEB 6	1973



1. NAME

COMMON: Loudoun House
AND/OR HISTORIC: Loudoun House

2. LOCATION

STREET AND NUMBER: located within city limits in northeast section about
Castlewood Drive-1 mile from Main Street & just north of Loudoun
Avenue.
CITY OR TOWN: Lexington

STATE:	Kentucky	CODE	21	COUNTY:	Fayette	CODE	067
--------	----------	------	----	---------	---------	------	-----

3. PHOTO REFERENCE

PHOTO CREDIT: Russell Casey
DATE OF PHOTO: 2/18/72
NEGATIVE FILED AT: City-County Planning Commission - 227 North Upper
Street, Lexington, Kentucky 40507

4. IDENTIFICATION

DESCRIBE VIEW, DIRECTION, ETC.
West (left side) full elevation showing gymnasium addition to
the house and small part of the grounds.

3
SEE INSTRUCTIONS



UNITED STATES DEPARTMENT OF THE INTERIOR
NATIONAL PARK SERVICE

NATIONAL REGISTER OF HISTORIC PLACES

PROPERTY PHOTOGRAPH FORM

(Type all entries - attach to or enclose with photograph)

STATE KENTUCKY	
COUNTY FAYETTE	
FOR NPS USE ONLY	
ENTRY NUMBER	DATE
	FEB 6 1973

SEE INSTRUCTIONS

1. NAME

COMMON: Loudoun House

AND/OR HISTORIC: Loudoun House

2. LOCATION

STREET AND NUMBER: located within city limits in northeast section about
Castlewood Drive - 1 mile from Main Street and just north of

CITY OR TOWN: Loudoun Avenue.
Lexington

STATE:

Kentucky

CODE

21

COUNTY:

Fayette

CODE

067

3. PHOTO REFERENCE

PHOTO CREDIT: Russell Casey

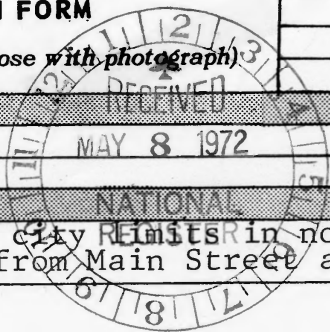
DATE OF PHOTO: 2/18/72

NEGATIVE FILED AT: City-County Planning Commission - 227 North Upper
Street - Lexington, Kentucky 40507

4. IDENTIFICATION

DESCRIBE VIEW, DIRECTION, ETC.

East (rear & left side) full elevation showing from right the
outside of the drawing room, library, entrance to enclosed gar-
den formed by the addition of the gymnasium and a portion of the
gymnasium.



4




UNITED STATES DEPARTMENT OF THE INTERIOR
NATIONAL PARK SERVICE

NATIONAL REGISTER OF HISTORIC PLACES

PROPERTY PHOTOGRAPH FORM

(Type all entries - attach to or enclose with photograph)

STATE KENTUCKY	
COUNTY FAYETTE	
FOR NPS USE ONLY	
ENTRY NUMBER 8	DATE FEB 6 1973



SEE INSTRUCTIONS

4.

1. NAME

COMMON: Loudoun House
AND/OR HISTORIC: Loudoun House

2. LOCATION

STREET AND NUMBER: located within city limits in northeast section about
Castlewood Drive-1 mile from Main Street and just north of
CITY OR TOWN: Loudoun Avenue.
Lexington
STATE: Kentucky CODE 21 COUNTY: Fayette CODE 067

3. PHOTO REFERENCE

PHOTO CREDIT: Russell Casey
DATE OF PHOTO: 2/18/72
NEGATIVE FILED AT: City-County Planning Commission - 227 North Upper
Street - Lexington, Ky. 40507

4. IDENTIFICATION

DESCRIBE VIEW, DIRECTION, ETC.
East (rear & left side) full elevation showing the house and the
gymnasium. The bay window at near right is in the library.




UNITED STATES DEPARTMENT OF THE INTERIOR
NATIONAL PARK SERVICE

**NATIONAL REGISTER OF HISTORIC PLACES
PROPERTY PHOTOGRAPH FORM**

(Type all entries - attach to or enclose with photograph)

STATE KENTUCKY	
COUNTY FAYETTE	
FOR NPS USE ONLY	
RECEIVED	DATE
ENTRY NUMBER	DATE
MAY 8 1972	FEB 6 1973



1. NAME

COMMON: **LOUDOUN HOUSE**
AND/OR HISTORIC: **Loudoun House**

2. LOCATION

STREET AND NUMBER: **located within city limits in northeast section about
Castlewood Drive-1 mile from Main St., & just north of Loudoun Ave.**

CITY OR TOWN:
Lexington

STATE:	CODE	COUNTY:	CODE
Kentucky	21	Fayette	067

3. PHOTO REFERENCE

PHOTO CREDIT: **Russell Casey**
DATE OF PHOTO: **2/18/72**
NEGATIVE FILED AT: **City-County Planning Commission - 227 North Upper
Street - Lexington, Kentucky 40507.**

4. IDENTIFICATION

DESCRIBE VIEW, DIRECTION, ETC. **South (right side & rear) partial elevation
showing rear entrance and, to the right in the darker brick, the
low hall connecting the gymnasium addition to the house--The
hall provides the southeast enclosure of the garden.**

5.
S
E
E
I
N
S
T
R
U
C
T
I
O
N
S




UNITED STATES DEPARTMENT OF THE INTERIOR
NATIONAL PARK SERVICE

NATIONAL REGISTER OF HISTORIC PLACES
PROPERTY PHOTOGRAPH FORM

(Type all entries - attach to or enclose with photograph)

STATE		KENTUCKY	
COUNTY			
FAYETTE			
FOR NPS USE ONLY			
ENTRY NUMBER		DATE	
FEB 6		1973	



SEE INSTRUCTIONS

1. NAME

COMMON: LOUDOUN HOUSE
AND/OR HISTORIC: Loudoun House

2. LOCATION

STREET AND NUMBER: located within city limits in northeast section about one mile from Main Street & just north of Loudoun Avenue.

CITY OR TOWN: Lexington

STATE:	CODE	COUNTY:	CODE
Kentucky	21	Fayette	067

3. PHOTO REFERENCE

PHOTO CREDIT: Russell Casey

DATE OF PHOTO: 2/18/72

NEGATIVE FILED AT: City-County Planning Commission - 227 North Upper Street - Lexington, Kentucky 40507.

4. IDENTIFICATION

DESCRIBE VIEW, DIRECTION, ETC.
Interior view of fireplace in the master bedroom on the second floor on south side of the room.



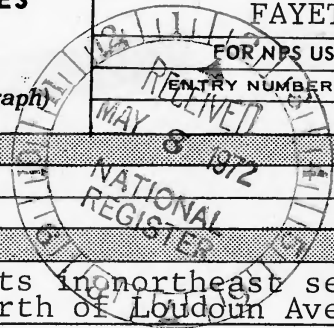
UNITED STATES DEPARTMENT OF THE INTERIOR
NATIONAL PARK SERVICE

NATIONAL REGISTER OF HISTORIC PLACES

PROPERTY PHOTOGRAPH FORM

(Type all entries - attach to or enclose with photograph)

STATE KENTUCKY	
COUNTY FAYETTE	
FOR NPS USE ONLY	
ENTRY NUMBER	DATE
	FEB 6 1973



SEE INSTRUCTIONS

7.

1. NAME

COMMON: LOUDOUN HOUSE
AND/OR HISTORIC: Loudoun House

2. LOCATION

STREET AND NUMBER: located within city limits in northeast section about one mile from Main Street and just north of Loudoun Avenue.
CITY OR TOWN: (Castlewood Drive)
Lexington

STATE:	CODE	COUNTY:	CODE
Kentucky	21	Fayette	067

3. PHOTO REFERENCE

PHOTO CREDIT: Russell Casey
DATE OF PHOTO: 2/18/72
NEGATIVE FILED AT: City-County Planning Commission- 227 North Upper Street - Lexington, Kentucky 40507

4. IDENTIFICATION

DESCRIBE VIEW, DIRECTION, ETC. Interior view of bay windows in the drawing room on the first floor at west side of the house. This picture shows several of the original painted window panes still intact.




UNITED STATES DEPARTMENT OF THE INTERIOR
NATIONAL PARK SERVICE

NATIONAL REGISTER OF HISTORIC PLACES
PROPERTY PHOTOGRAPH FORM

(Type all entries - attach to or enclose with photograph)

STATE KENTUCKY	
COUNTY FAYETTE	
FOR NPS USE ONLY	
ENTRY NUMBER FEB 6 1972	DATE FEB 6 1973



1. NAME

COMMON: LOUDOUN HOUSE
AND/OR HISTORIC: Loudoun House

2. LOCATION

STREET AND NUMBER: located within city limits in northeast section about 1 mile from Main St., and just north of Loudoun Ave. (Castlewood Dr.)
CITY OR TOWN: Lexington
STATE: Kentucky CODE 21 COUNTY: Fayette CODE 067

3. PHOTO REFERENCE

PHOTO CREDIT: Russell Casey
DATE OF PHOTO: 2/18/72
NEGATIVE FILED AT: City-County Planning Commission - 227 North Upper Street - Lexington, Kentucky 40507

4. IDENTIFICATION

DESCRIBE VIEW, DIRECTION, ETC.
Interior view of windows in second floor bedroom over the entry room in the front of the house

SEE INSTRUCTIONS

8