


United States Department of the Interior
National Park Service



NATIONAL REGISTER OF HISTORIC PLACES
REGISTRATION FORM

1. Name of Property

Historic Name: Little, J.E. House

Other Name/Site Number: FA0116

2. Location

Street & Number: 427 Western Avenue

Not for Publication: N/A

City/Town: Conway

Vicinity: N/A

State: AR County: Faulkner

Code: 045 Zip Code: 72035

3. Classification

Ownership of Property: Private

Category of Property: Building

Number of Resources within Property:

Contributing	Noncontributing	
<u>1</u>	<u>1</u>	Buildings
<u> </u>	<u> </u>	Sites
<u> </u>	<u> </u>	Structures
<u>1</u>	<u> </u>	Objects
<u>2</u>	<u>1</u>	Total

Number of contributing resources previously listed in the National Register: N/A

Name of related multiple property listing: N/A

Little, J.E. House
Name of Property

Faulkner County, Arkansas
County and State

4. State/Federal Agency Certification

As the designated authority under the National Historic Preservation Act of 1986, as amended, I hereby certify that this X nomination _____ request for determination of eligibility meets the documentation standards for registering properties in the National Register of Historic Places and meets the procedural and professional requirements set forth in 36 CFR Part 60. In my opinion, the property X meets _____ does not meet the National Register Criteria.

Cathryn L. Sater
Signature of certifying official

12-14-98
Date

Arkansas Historic Preservation Program
State or Federal agency and bureau

In my opinion, the property _____ meets _____ does not meet the National Register criteria.

Signature of commenting or other official

Date

State or Federal agency and bureau

5. National Park Service Certification

I, hereby certify that this property is:

X entered in the National Register S. R. Ferguson 1/26/99
_____ determined eligible for the _____
National Register
_____ determined not eligible for the _____
National Register
_____ removed from the National Register _____
_____ other (explain): _____

h Signature of Keeper Date
Of action

Little, J.E. House
Name of Property

Faulkner County, Arkansas
County and State

6. Function or Use

Historic:	<u>Domestic</u>	Sub:	<u>Single Dwelling</u>
	<u></u>		<u></u>
Current :	<u>Domestic</u>	Sub:	<u>Single Dwelling</u>
	<u></u>		<u></u>
	<u></u>		<u></u>

7. Description

Architectural Classification:

Neoclassical
Craftsman

Materials: foundation Concrete roof Ceramic tile
walls Brick other

Describe present and historic physical appearance:

The J.E. Little House, built c. 1919 on Conway's Western Avenue, is a two-story Neoclassical residence with Craftsman influences. This imposing home is buff brick and features rubbed stucco on the gable-ends, on the east and north porches, and on the second-story of the northern porte-cochere. Open eaves and decorative brackets are covered by a gable-roof of ceramic tiles. The pediment of the central two-story front porch - supported by four massive Tuscan columns - is embellished with an oculus window and wooden dentils. A flat-roofed porch on the first floor covers the south half of the front facade and provides a platform for a small second-story porch leading from an upper bedroom under the main gabled porch roof. An open tiled patio on the front facade is bounded by brick half-walls and brick piers capped with limestone and decorative concrete urns. A weatherboard garage is to the northwest of the home and is considered non-contributing to this nomination. The J.E. Little House is located in an older neighborhood east of the University of Central Arkansas and south of the Faulkner County Hospital. The home has suffered only two alterations, one to the rear with the removal of an exterior staircase, and replacement of two original windows with modern storm windows on the south facade and is in excellent condition but faces danger of being commandeered by the University for use as a fraternity home which has been the case with many large private homes in the immediate area.

Elaboration

The J.E. Little House is a two-story, Neoclassical residence constructed of buff brick on a continuous concrete foundation. This large high-style home is in a mixed neighborhood of older and modern houses east of the University of Central Arkansas and south of Faulkner County Hospital. The area is rapidly changing in character with the conversion of single-family residences to

Little, J.E. House
Name of Property

Faulkner County, Arkansas
County and State

fraternity houses and rental units servicing the University. The J.E. Little House remains as a pristine example of an early 20th century single-family home designed in the Neoclassical style with Craftsman influence. Constructed c. 1919, it retains such original features as a two-story pedimented porch, double-hung windows, rubbed stucco and a porte cochere. The only change has been the removal of a rear exterior staircase, nevertheless the home's appearance largely reflects that of its early days.

The front, or eastern elevation, of the home is symmetrical with a two story gabled porch supported by four massive wooden Tuscan columns. This porch has a rubbed stucco pediment with a central fanlight surrounded by dentil work over a wide architrave. Spanning the length of this elevation, and partially down the south elevation, is an open patio with a tile floor surrounded by a limestone capped brick wall. Four brick piers topped with concrete urns rise from the north and south ends of the patio. Extending over half of the patio and underneath the roof of the two-story porch is a one-story, flat-roofed porch, supported by four Tuscan columns. Seven limestone steps lead from the sidewalk to the center of the porch.

From south to north, fenestration on the first-story begins with a pair of three-over-one double-hung wooden windows with a limestone sill. A row of soldier bricks, seen only on the east elevation, borders the top of the first-story windows. The one-light front door is centered in the east elevation under the two-story porch. The door and two sidelights are beveled glass and are topped by an eight-light transom. Two light fixtures with glass globes are located to either side of the door. Two more pairs of windows extend to the north corner of the house.

On the second story south to north, a pair of three-over-one windows are directly under the open eaves of the roof. The windows are decorated with a limestone sill supported by short limestone brackets. A second-story porch is sheltered by the pediment of the center porch. This space, on the roof of the first-story porch, is reached by a one-light wooden door topped with a small three-light transom. It is flanked by two narrow three-over-one windows above wooden panels. The deck is outlined by a decorative balustrade with square coffered posts. Two more pairs of windows with limestone brackets light the north corner of the second-story.

The eastern side of the porte-cochere is visible from the front elevation. The two-story porte-cochere is set back a few feet from the front wall and is supported by a brick pier. A ribbon of four three-over-one windows line the wall above a section of rubbed stucco with half-timbering.

The northern elevation of the Little House begins on the northeast corner with a short span of brick wall on the front patio. Two short brick piers are topped with concrete urns. Four limestone steps lead from the patio to the yard. The first-story of the house, east to west, is fenestrated with two double-hung windows, a single-leaf paneled door topped with a three-light fixed transom, which leads to a third window. A brick half-wall topped with limestone connects the two supporting brick piers of the porte-cochere. The second-story is lit by a single window to the east of the porte-cochere's gable-end, which displays a ribbon of four windows above rubbed stucco and half-timbering. The wall above the windows is also covered with stucco and the tile roof is supported by three decorative wooden brackets. A single

Little, J.E. House
Name of Property

Faulkner County, Arkansas
County and State

window lies to the west of the porte-cochere on the wall of the main house. The gabled attic-story of the house displays rubble work above a wide frieze band, a fan light, and five knee braces. The north wall of a rear two-story sleeping porch/screened-in porch echoes the porte-cochere with a ribbon of three windows above a section of half-timbered rubble work on the second-story.

The western, or rear, elevation is lit north to south on the first-story with a single window, a ribbon of three windows beside a narrow exterior brick chimney, and another single window. A screened-in porch encloses a window and a three-light wooden door with three-light transom. The porch is accessed by four concrete steps leading to a single centered screen door flanked by a brick half-wall and two brick piers. At one point, there was a set of exterior stairs that led to the second floor located on the rear porch, possibly used by servants. However, these steps have been removed.

The second-story north to south is fenestrated with a pair of windows, two single windows next to the chimney and a short single window adjacent to the sleeping-porch. The porch features a ribbon of three windows outlined with rubble work. Three decorative knee braces support the gabled roof of the porch.

The southwestern corner of the southern elevation's first-story reveals the side wall of the screened-in porch, outlined by a brick half-wall. The main wall of the house projects forward from the porch a few feet. Two modern one-over-one windows on the house flank a narrow exterior brick chimney. There is wood filling between the bottom of the windows and the sills because the modern windows are smaller than the original windows. An original window opens to the west of a larger exterior brick chimney with decorative limestone caps. A single-leaf three-light door with fixed three-light transom opens onto the patio at the southeastern corner. An original globe light fixture is located to the left of the door. Five concrete steps within a brick half-wall lead from the patio at the southeastern corner of this elevation. The patio is outlined with a brick wall and two piers topped with concrete urns.

The enclosed second-story of the rear porch displays a ribbon of three windows and the rubble work seen on its west and north walls. The second-story of the house contains two single windows adjoining the narrow chimney, a third window to the west of the larger chimney and a fourth window at the east corner. Above the wide frieze band the attic-story has a centered Palladian window. Rubbled stucco covers the gable-end which is bolstered by five wooden knee braces. The center brace forms the keystone of the Palladian window.

A non-contributing frame outbuilding to the northwest is used as a garage.

The interior of the home is largely original and has only undergone minimal changes. The foyer has original oak floors and pine molding which can be found throughout the first-story. There is a dog-leg staircase, with a turned-spindle balustrade and a spiraling round newel post. A square newel post begins the ascent to the second-story from the landing. A bench with a hinged seat is located along the right side of the staircase. A den opens to the south of the foyer. This room and the kitchen to the southwest were

Little, J.E. House
Name of Property

Faulkner County, Arkansas
County and State

remodeled in 1980 but an original brick fireplace and light fixture remain in the den. To the north of the foyer is the living room, reached through an open entrance flanked by two Tuscan oak columns. A set of fifteen-light beveled glass French doors leads into the dining room to the west. Oak beams outline the ceiling in this room. A small hallway to the north of the dining room leads to what was once Mr. Little's office. Another small hallway containing a half bath just off the dining room to the south leads to the kitchen.

The second-story interior has bedrooms and a bathroom arranged around a central hallway with floors of heart pine. Murals painted by North Little Rock artist Melonie Bradley in 1997 adorn the children's bedrooms. The girl's bedrooms contain drawings of their pets on the walls above their beds and a decorative border at ceiling height. A second mural depicts a family vacation beginning with an image of the Little house and circling the wall through stops at their grandfather's house, a family cemetery and other destinations in Hazen, Stuttgart, and Lonoke. A second-story bathroom contains an original shower and oversized bathtub which was custom made for Mr. Little.

8. Statement of Significance

Certifying official has considered the significance of this property in relation to other properties: Local

Applicable National Register Criteria: B,C

Criteria Considerations (Exceptions): N/A

Areas of Significance: Architecture
Agriculture

Period(s) of Significance: 1919

Significant Dates: 1919

Significant Person(s): John Elijah Little

Cultural Affiliation: N/A

Architect/Builder: N/A

Little, J.E. House
Name of Property

Faulkner County, Arkansas
County and State

State significance of property, and justify criteria, criteria considerations, and areas and period of significance noted above:

The J.E. Little House is an outstanding example of Neoclassical architecture with Craftsman influences. Built c. 1919 on Western Avenue in Conway the single-family home is becoming an anomaly due to the looming presence of the University of Central Arkansas campus to the west. The University has destroyed or converted several older homes in the area, minimizing the original character of the neighborhood. The Little House is being nominated to the National Register under Criterion C with local significance for the retention of Neoclassical and Craftsman features found in abundance on the home. The Little House is also being nominated to the National Register under Criterion B with local significance for its connection with its owner, John Elijah Little. Mr. Little was a prominent Faulkner County agriculturalist and banker who donated land to Hendrix College and Faulkner County Hospital in Conway.

Elaboration

Conway grew from a railroad construction camp for the Little Rock and Fort Smith Railroad in Faulkner County. In 1871 Colonel A.P. Robinson, chief engineer in charge of construction accepted 640 acres of land from the railroad in lieu of a paycheck. From these acres he set aside the northeast quarter for a townsite called Conway Station. The south half was allocated to the colonel for private hunting land. Conway became the county seat in 1873 and was incorporated in 1875. After the completion of the railway and the courthouse in 1877 the town began to grow, reaching a population of 1,028 by 1880. The town remained the only organized municipality in the county until 1916.

The J.E. Little House took its place on the western edge of Conway in 1919. The large Neoclassical home, built by planter John Elijah Little, was erected on the site of a brick Queen Anne Revival-style residence that had been destroyed by fire in 1918. Mr. Little had come to southern Faulkner County from Mississippi in 1883 to become an overseer on the plantation of Lee B. Atkeison along the Arkansas River. John married Lollie Trundle, the sister-in-law of Mr. Atkeison in 1885. The Littles began buying land and amassed a plantation of 3,200 acres near what is now Mayflower. After the death of Mrs. Little in 1892 a community known as Lollie plantation grew up on Mr. Little's land. By 1900 it began to prosper and included a store, cotton gin, sawmill for lumber and shingles and a molasses mill. The plantation had its own postmark and Mr. Little served as postmaster from 1888 to 1911. By 1928 there were eighty families residing on the plantation working to grow cotton, corn and sorghum.

Besides agriculture Mr. Little was also a prominent businessman. In the last ten years of his life, Mr. Little was a banker and majority stockholder and vice-president of the Faulkner County Bank and Trust Company. In 1914 he donated 640 acres to Hendrix College, and in the early 1920s he donated the southeast corner of Western and College Avenues to Faulkner County Hospital. Mr. Little also furthered education in Conway by serving on the ad hoc committee to locate the State Normal School in Conway and was on the Board of Trustees at Hendrix College. After the flood of 1927 Lollie Plantation

Little, J.E. House
Name of Property

Faulkner County, Arkansas
County and State

suffered a setback as gullies and sand inundated the land over the plantation and several houses were destroyed. Mr. Little died in 1928 and the plantation went through several hard years until 1935 when it experienced a brief comeback. However, due to modernization and the loss of manpower to factories Lollie would never again achieve the prosperity it once knew and would eventually fail. In 1951 Lollie experienced an extremely poor cotton crop and a year later the land was divided among the five heirs.

Architectural and Historical Significance

The J.E. Little House is a pristine example of Neoclassical architecture with Craftsman influences in Conway. The home is situated in a neighborhood that has undergone a multitude of changes with the introduction of a county hospital and state university that have taken over many single family homes on the street for use as fraternities or administrative space. The Little House survives in its original capacity as a single family home that has retained the lions share of its features such as a intricate two-story porch and limestone window and porch details. The interior also possesses many of its original fixtures and woodwork. The Little House is thus being nominated to the National Register under Criterion C with local significance for this survival of authentic Neoclassical details. The house is also being nominated to the National Register under Criterion B with local significance for its connection to the owner John Elijah Little. Mr. Little was the owner of a 3,200 acre plantation west of Mayflower that employed eighty families. The plantation produced cotton, corn and sorghum and prospered from 1887 to 1935. Mr. Little was a banker, shareholder and vice-president in the Faulkner County Bank and Trust Company. In the areas of education in Faulkner County he donated 640 acres to Hendrix College where he served on the Board of Trustees. He also served on the ad hoc committee to bring the State Normal College to Conway. The Faulkner County Hospital received the southeast corner of Western and College Avenues from Mr. Little for the construction of their facility.

**United States Department of the Interior
National Park Service**

**National Register of Historic Places
Continuation Sheet**

Section number 8 Page 9

Little, J. E. House

Name of Property

Faulkner County, Arkansas

County and State

Summary

The size of the Lolly Plantation made J. E. Little one of the more substantial plantation operators in Faulkner County during the early twentieth century, and allowed Little to pursue other ventures from his Conway home. Nothing remains of Little's once extensive farming operations near Mayflower (except for scattered features). The Little Home in Conway best reflects the prominent economic and social status achieved by important local planter J. E. Little and reflects the common pattern of substantial in-town homes built by wealthy Arkansas agriculturalists. The period of significance 1919 to 1928 reflects the period of Little's association with the home and his important local contributions.

Little, J.E. House
Name of Property

Faulkner County, Arkansas
County and State

9. Major Bibliographical References

Buchanan, Bob. "The Rise and Fall of Lollie Plantation." Log Cabin Democrat.
March 21, 1993.

McClanahan, Melinda. "Bygone Days." Log Cabin Democrat. January 20, 1986.

Rhodes, Sonny. "Every Step is Surprise." Arkansas Gazette. April, 17, 1980.

McAlester, Virginia, and Lee. *A Field Guide to American Houses*. Alfred A.
Knopf, New York. 1992.

Faulkner County Historical Society. *Faulkner County Its Land and People*.
River Road Press, Conway, Arkansas. 1986.

Information submitted by Patty Siebenmorgan, Conway. February 22, 1998.

Previous documentation on file (NPS):

- ☐ preliminary determination of individual listing (36 CFR 67) has been requested.
- ☐ previously listed in the National Register
- ☐ previously determined eligible by the National Register
- ☐ designated a National Historic Landmark
- ☐ recorded by Historic American Buildings Survey #
- ☐ recorded by Historic American Engineering Record #

Primary Location of Additional Data: _____

☒ State historic preservation office

☐ Other state agency

☐ Federal agency

☐ Local government

☐ University

☐ Other -- Specify Repository: _____

10. Geographical Data

Acreage of Property: Less than one acre.

UTM References: Zone Easting Northing Zone Easting Northing

A	<u>15</u>	<u>549570</u>	<u>3882300</u>	B	<u> </u>	<u> </u>	<u> </u>
C	<u> </u>	<u> </u>	<u> </u>	D	<u> </u>	<u> </u>	<u> </u>

Little, J.E. House
Name of Property

Faulkner County, Arkansas
County and State

Verbal Boundary Description:

Part of Lot 1 Block 5 Sammie A. Little Replat of the J.E. Little Addition to the city of Conway, Faulkner County, Arkansas, being a part of the NE 1/4 SE 1/4 Section 11, Township 5 North, Range 14 West, recorded in Plat Book A at Page 148 described as beginning at the northeast corner of said Lot 1, thence west 439.1 feet to the northwest corner of said Lot 1, thence south 210.0 feet to the southwest corner of said Lot 1, thence east 202.8 feet, thence north parallel to the east side of said Lot 1, 32.0 feet, thence east 12.5 feet, thence south 2.0 feet; thence east 217.5 feet or to the east line of said Lot 1, thence northwardly along the east line of said Lot 1 180.0 feet or to the point of beginning.

Boundary Justification:

The boundary includes all of the property historically associated with the J.E. Little House in Conway, Faulkner County.

11. Form Prepared By

Name/Title: Sherriann Lovelace-Chandler, edited by Holly Hope/Survey Historian

Organization: Arkansas Historic Preservation Program Date: 12/10/97

Street & Number: 1500 Tower Bldg., 323 Center St. Telephone: (501) 324-9880

City or Town: Little Rock

State: AR ZIP: 72201

United States Department of the Interior
National Park Service

National Register of Historic Places
Continuation Sheet

Section number _____ Page _____

SUPPLEMENTARY LISTING RECORD

NRIS Reference Number: 98001631

Date Listed: 1/26/99


Little, J. E. House
Property Name

Faulkner
County

AR
State

N/A
Multiple Name

This property is listed in the National Register of Historic Places in accordance with the attached nomination documentation subject to the following exceptions, exclusions, or amendments, notwithstanding the National Park Service certification included in the nomination documentation.


Signature of the Keeper

1/26/99
Date of Action

=====

Amended Items in Nomination:

Significance:

The Period of Significance under Criterion B is amended to read: 1919-1928 to reflect the period of Mr. Little's association with the home and his important local contributions. [The narrative text has been amended with a continuation sheet summarizing Little's significant associations under Criterion B.]

This information was confirmed with H. Hope of the Arkansas SHPO.

DISTRIBUTION:

National Register property file

Nominating Authority (without nomination attachment)

UNITED STATES DEPARTMENT OF THE INTERIOR
NATIONAL PARK SERVICE

NATIONAL REGISTER OF HISTORIC PLACES
EVALUATION/RETURN SHEET

REQUESTED ACTION: NOMINATION

PROPERTY Little, J.E., House
NAME:

MULTIPLE
NAME:

STATE & COUNTY: ARKANSAS, Faulkner

DATE RECEIVED: 12/22/98 DATE OF PENDING LIST: 1/05/99
DATE OF 16TH DAY: 1/21/99 DATE OF 45TH DAY: 2/05/99
DATE OF WEEKLY LIST:

REFERENCE NUMBER: 98001631

REASONS FOR REVIEW:

APPEAL: N DATA PROBLEM: N LANDSCAPE: N LESS THAN 50 YEARS: N
OTHER: N PDIL: N PERIOD: N PROGRAM UNAPPROVED: N
REQUEST: N SAMPLE: N SLR DRAFT: Y NATIONAL: N

COMMENT WAIVER: N

___ ACCEPT ___ RETURN ___ REJECT ___ DATE

ABSTRACT/SUMMARY COMMENTS:

The J. E. Little House is significant under National Register Criteria B and C in the areas of Agriculture and Architecture. Built in 1919, the imposing two-story brick structure is a fine local example of early twentieth century eclectic residential design mixing Classical revival and Craftsman architectural forms and details. The house is associated with influential local plantation owner J. E. Little and illustrates the economic and social status he achieved within the community of Conway as a result of his agricultural and business pursuits.

RECOM./CRITERIA Accept Criteria B+C

REVIEWER Paul R. Lusignan DISCIPLINE HISTORIAN

TELEPHONE _____ DATE 1/26/99

DOCUMENTATION see attached comments Y/N see attached SLR Y/N



J.E. Little House
Faulkner Co, AR
Photo by Sherri Ann Doolittle Chandler
June 4, 1998
Negative on file at AHPP
East facade



J.F. Little House
Faulkner Co, Conway
Sherrison Obreche - Chandler
June 4, 1998
Negative on file at AHPP
View from Northeast



J.E. Little House

Faulkner Co, AR

Photo by Sherriann Loveless Churdler

June 4, 1998

Negative on file at AHPP

North facade



J.F. Little House
Faulkner Co, Conway
Sherriann Obriena - Chandler
June 4, 1998
Negative on file at AHPP
View of west facade



J.E. Little House

Faulkner Co, AR

Photo by Sherri Ann Loveless Chandler

June 4, 1998

Negative on file at AHPP

South facade



J.E. Little House
Faulkner Co, Conway
Sherriann Darlace - Chardalee
June 4, 1998
Negative on file at AHPP
View from South



J.E. Little House
Faulkner Co, AR
Photo by Sherri Ann Loveless Chandler
June 4, 1998
Negative on file at AHPP
Pollard's window on S. Gable-end



J.E. Little House
Faulkner Co, AR
Photo by Sherri Ann Abrelwe Chandler
June 4, 1998
Negative on file at AHPP
Decorative Brackets on N. Gable



J.E. Little House

Faulkner Co, AR

Photo by Sheerison Obreice Chandler

June 4, 1998

Negative on file at AHPP

Rubbed Stucco on North Sleeping porch



J.E. Little House

Faulkner Co, AR

Sheppisnn Lovelace Chardlee

June 4, 1998

Negative on file at AHPP

Front porch on east fence



J.E. Little House

Faulkner Co., AR

Sherrianne Lovelace Chandler

June 4, 1998

Negative on file at AHPP

Windows on East facade



S.E. Little House

Faulkner Co, AR.

Sherriann Lovelace Chandler

June 4, 1998

Negative on file at AHPP

Front door from foyer



J.E. Little House
Faulkner Co, AR
Sherrisnn Lovebee Chandler
June 4, 1998
Negative on file at AHPP
Foyer



J.F. Little House

Faulkner Co Conway

Sherrill Overbe - Chandler

June 4, 1998

Negative on file at AHAP

View of Staircase



J.E. Little House

Faulkner Co, AR

Sherrinn Lovelace Chandler

June 4, 1998

Negative on file at AHPP

Original light fixture in 1st floor den



JE Little House
427 western Ave
Conway, Faulkner Co
Shepherd's Lovece Church
June 4, 1998
Negative on file at AHPP
View of dining Room



J.E. Little House
Faulkner Co, Conway
Sheridan Lorence - Chandler

June 4, 1998

Negative on file at AHPP
view of fireplace in den



J.E. Little House

Faulkner Co, Conway

Sherran Doreece, Chandler

June 4, 1998

Negative on file at ATTP

View of dining room beams



J.E. Little House

Faulkner Co, AR

Photo by Sherri and Dorlene Chandler

June 4, 1998

Negative on file at AHPP

Original light fixture 2nd story landing



J.E. Little House

Faulkner Co, AR

Sherriann Lovelace Chandler

June 4, 1998

Negative on file at AHPP

Original hardware



J.E. Little House


Faulkner Co, AR.

Sherriann Lovelace Chandler

June 4, 1998

Negative on file at AHPP

1997 mural in bedroom

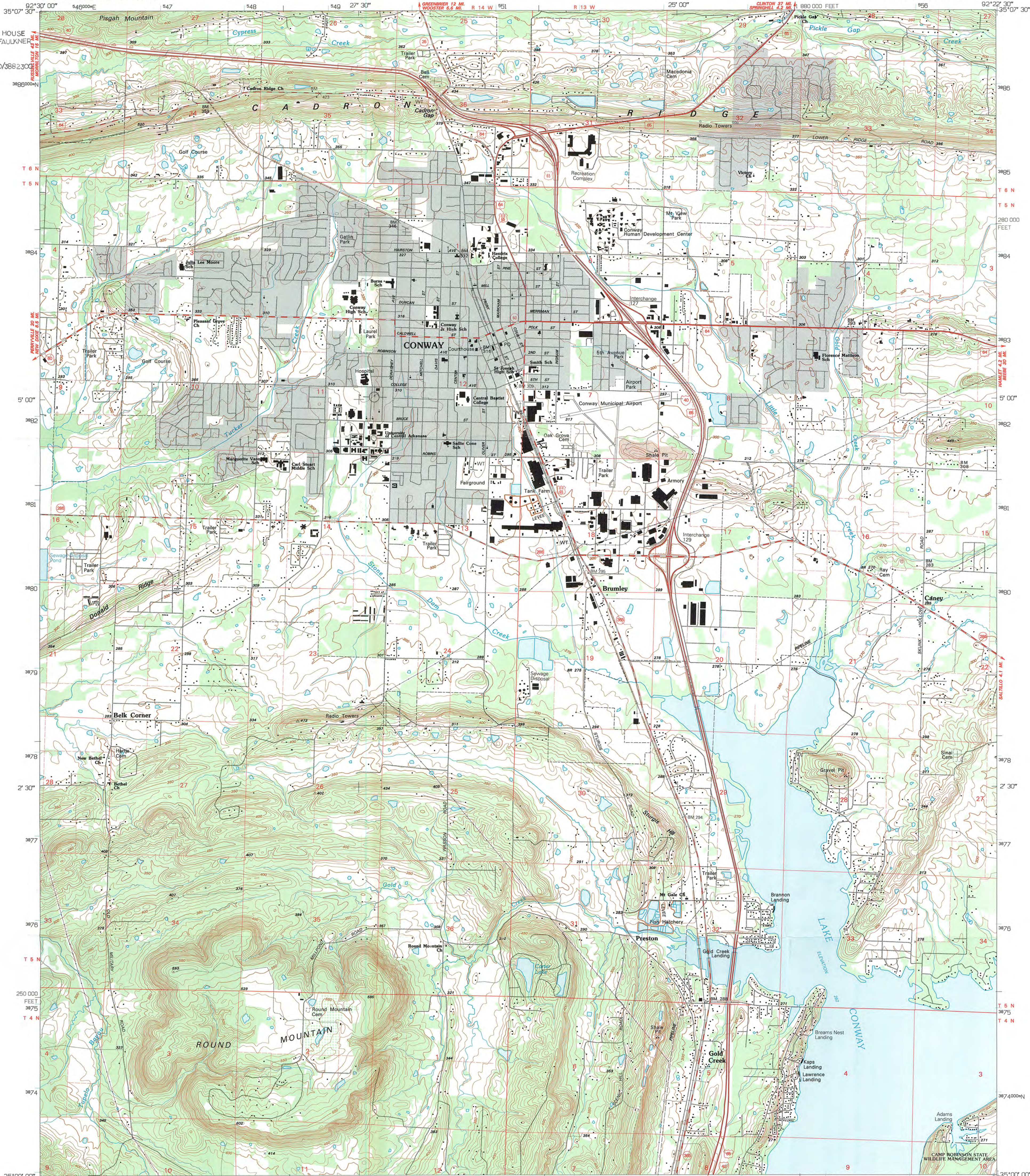


J.E. Little House
Faulkner Co, Conway
Sheridan-Jobace-Chandler
June 4, 1998
Negative on file at AHAP
View of Carriage Block

UNITED STATES
DEPARTMENT OF THE INTERIOR
GEOLOGICAL SURVEY

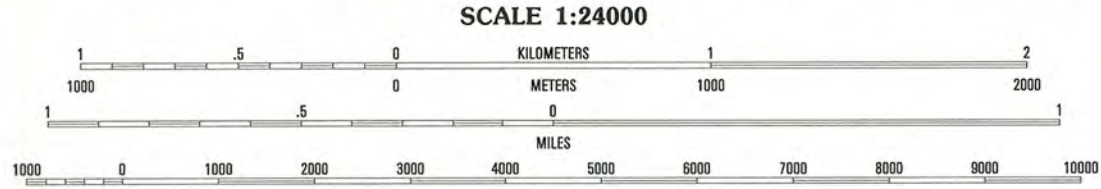
CONWAY QUADRANGLE
ARKANSAS-FAULKNER CO.
7.5 MINUTE SERIES (TOPOGRAPHIC)
SW/4 CONWAY 15' QUADRANGLE

JE LITTLE HOUSE
CONWAY, FAULKNER
COUNTY
UTM
15/549570/3882300



Produced by the United States Geological Survey
Control by USGS and NOS/NOAA
Topography by photogrammetric methods from aerial photographs
taken 1958. Field checked 1960-61. Revised from aerial photographs
taken 1989-90. Field checked 1993. Map edited 1994
Universal Transverse Mercator projection
10,000-foot grid ticks: Arkansas coordinate system, north zone
1000-meter Universal Transverse Mercator grid ticks, zone 15, shown in blue
1927 North American Datum (NAD 27)
North American Datum of 1983 (NAD 83) is shown by dashed corner ticks
The values of the shift between NAD 27 and NAD 83 for 7.5-minute
intersections are given in USGS Bulletin 1875
There may be private inholdings within the boundaries of
the National or State reservations shown on this map
Gray tint indicates areas in which only landmark buildings are shown
Fine red dashed lines indicate selected fence and field lines where
generally visible on aerial photographs. This information is unchecked

UTM GRID AND 1994 MAGNETIC NORTH
DECLINATION AT CENTER OF SHEET



CONTOUR INTERVAL 10 FEET
NATIONAL GEODETIC VERTICAL DATUM OF 1929

THIS MAP COMPLIES WITH NATIONAL MAP ACCURACY STANDARDS
FOR SALE BY U.S. GEOLOGICAL SURVEY, DENVER, COLORADO 80225, OR RESTON, VIRGINIA 22092
AND ARKANSAS GEOLOGICAL COMMISSION, LITTLE ROCK, ARKANSAS 72204
A FOLDER DESCRIBING TOPOGRAPHIC MAPS AND SYMBOLS IS AVAILABLE ON REQUEST



QUADRANGLE LOCATION

1	2	3	1 Menifee
4	5	6	2 Greenbrier
7	8	9	3 Holland
			4 Gleason
			5 Hamlet
			6 Fourche
			7 Maudslowi
			8 Cato


ADJOINING 7.5' QUADRANGLE NAMES

ROAD CLASSIFICATION
Primary highway
hard surface
Secondary highway
hard surface
Light-duty road, hard or
improved surface
Unimproved road
Interstate Route
U.S. Route
State Route

CONWAY, ARK.
SW/4 CONWAY 15' QUADRANGLE
35092-A4-TF-024

1994

DMA 7554 III SW - SERIES V884



ARKANSAS
HISTORIC
PRESERVATION
PROGRAM

December 14, 1998

Carol D. Shull
Chief of Registration
United State Department of the Interior
National Register of Historic Places
National Park Service
800 North Capitol Street, Suite 250
Washington, D.C. 20002

RE: J.E. Little House - Conway, Faulkner County.

Dear Carol:

We are enclosing for your review the nomination of the above referenced property. The Arkansas Historic Preservation Program has complied with all applicable nominating procedures and notification requirements in the nomination process.

Thank you for your consideration in this matter.

Sincerely,

Cathy Buford Slater
State Historic Preservation Officer

CBS:br

Enclosures

