MACONDRAY LANE

Macondray Lane (Sketch Map No. 11)
Russian Hill/Macondray Lane District
San Francisco, CA
photo Carol Ann Rogers, February 1987
negative 151-5 with consultant

View looking east from Jones Street, on left No. 9
Photo 1 of 19

Macondray Lane (No. 11)
Russian Hill/Macondray Lane District
San Francisco, CA
photo Carol Ann Rogers, April 1987
negative 155-24 with consultant

Near west end of lane looking east, 74
Macondray in foreground
Photo 2 of 19

Macondray Lane Cliff
Russian Hill/Macondray Lane District
San Francisco, CA
photo Carol Ann Rogers, February 1987
negative 151-4 with consultant

Right-of-way looking southeast from No. 18,
in background No. 6 (left) & 7
Photo 3 of 19

View along Macondray Lane
Russian Hill/Macondray Lane District
San Francisco, CA
photo Dana Sottile, January 1987
negative 147-7 with consultant

From left No. 16, 15, 14; looking east
along Macondray
Photo 4 of 19



Macondray Lane (No. 11)
Russian Hill/Macondray Lane District
San Francisco, CA
photo Carol Ann Rogers, April 1987
negative 155-22 with consultant

View looking south and uphill from No. 14;
in background No. 5 (left), No. 6
Photo 5 of 19

Macondray Lane (No. 11)
Russian Hill/Macondray Lane District
San Francisco, CA
photo Carol Ann Rogers, April 1987
negative 155-6 with consultant

Near east end of lane, looking east toward
out-of-district house across Taylor Street
Photo 6 of 19

Aerial view, Green Street
Russian Hill/Macondray Lane District
San Francisco, CA
photo J. Nielsen Rogers, February 1987
negative 149-33 with consultant

From left: No. 7, 6, 5, 4, looking north-
east from 999 Green Street
Photo 8 of 19

DOTNERS YOUNG

Charles Lux Lewis House (Sketch Map No. 4)
Russian Hill/Macondray Lane District
San Francisco, CA
photo Lothers & Young, 1924
from Architect & Engineer, May 1925:76
negative with San Francisco Archives, San Francisco Public Library

West elevation, looking northeast
Photo 9 of 19

Charles Lux Lewis House (Sketch Map No. 4)
Russian Hill/Macondray Lane District
San Francisco, CA
photo Dana Sottile, January 1987
negative 147-2 with consultant

From left: Sketch Map No. 5, 4, & 2,looking northeast from south side of Green Street
Photo 10 of 19

Edward A. Huber House (Sketch Map No. 7)
Russian Hill/Macondray Lane District
San Francisco, CA
photo Carol Ann Rogers
negative 154-18 with consultant

Facade, front garden & carports (No. 6 at left) looking north from Green Street
Photo 11 of 19

THIS PRINT MAY NOT BE USED
WITHOUT WRITTEN PERMISSION
FROM THE PHOTOGRAPHIC ARCHIVES,
CALIFORNIA HISTORICAL SOCIETY
LIBRARY; 2099 PACIFIC AVENUE;
SAN FRANCISCO, CA 94109-2896

SF-Macondray Lane
FM-28321

View at Jones and Macondray
Russian Hill/Macondray Lane District
San Francisco, CA
photographer unknown, c.1910
courtesy California Historical Society, San Francisco
negative FM-28321 with California Historical Society, San Francisco

From left: No. 10 roof, No. 11, 17, 15, 14, looking northeast from west side of Jones Street
Photo 12 of 19

474-1311
SLIPPERY
WHEN WET

Jones Street View
Russian Hill/Macondray Lane District
San Francisco, CA
photo Carol Ann Rogers, February 1987
negative 154-23 with consultant

From left: No. 10, 9, 8 and out-of-district, looking southeast from Jones and Union Streets

Photo 13 of 19

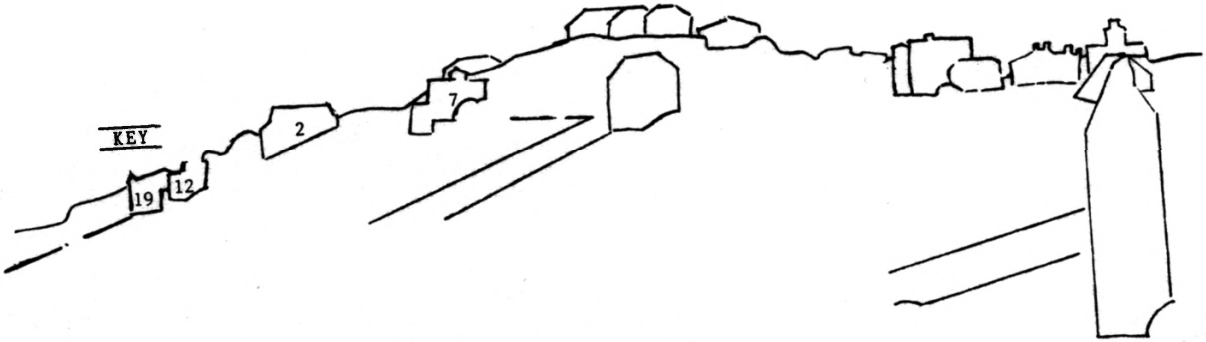

IF REPRODUCED CREDIT
SAN FRANCISCO ARCHIVES

Survivors after 1906 fire
Russian Hill/Macondray Lane District
San Francisco, CA
photographer unknown, 1906
Courtesy San Francisco Archives
negative 3801 at San Francisco Archives,
San Francisco Public Library

Looking southeast from near Hyde & Union.
Key shows Sketch Map No.
Photo 14 of 19

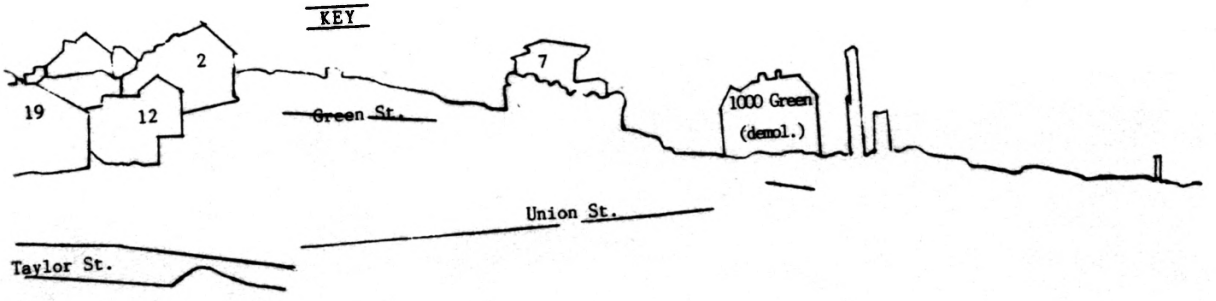

'IF REPRODUCED CREDIT
SAN FRANCISCO ARCHIVES

Survivors after 1906 fire
Russian Hill/Macondray Lane District
San Francisco, CA
photographer unknown, 1906
courtesy San Francisco Archives
negative 186 at San Francisco Archives, San Francisco Public Library

Looking southwest from near Greenwich & Taylor. Key shows Sketch Map No.
Photo 15 of 19

Maloney-Cadenasso Flats (No. 12)
Russian Hill/Macondray Lane District
San Francisco, CA
photo Dana Sottile, January 1987
negative 147-6 with consultant

Facade detail, looking south from Macondray Lane
Photo 16 of 19

KEEP

Hans H. Christiansen-J. Mora Moss House
Russian Hill/Macondray Lane District
San Francisco, CA
photo Anne Bloomfield, January 1984
negative 22-7 with consultant

South & east elevations, looking northwest
from Green Street right-of-way
Photo 17 of 19

Demolished June, 1987



J. Mora Moss Apartments (No. 1)
Russian Hill/Macondray Lane District
San Francisco, CA
photo Carol Ann Rogers, February 1987
negative 150-36 with consultant

South & west facades at courtyard, looking north from Green Street right-of-way
Photo 18 of 19

Demolished June, 1987

Green Street Steps
Russian Hill/Macondray Lane District
San Francisco, CA
photo Dana Sottile, January 1987
negative 148-21 with consultant

Green Street right-of-way, looking east
toward Taylor Street
Photo 19 of 19