

11/26/84

KENTUCKY HISTORIC RESOURCES  
Individual Inventory Form

Resource # BU-43  
BULLITT County

1. Name of Resource:  
Henry Crist House

2. Original Owner:  
Henry Crist

3. Other Names:

4. Prehistoric Site  Building X Object  
Historic Site Structure Other

5. Location:  
One mile northeast of KY 1604 at end of Maraman Lane, at Brownington

6. Owner's Name:  
Hugo Maraman [ P ]

7. Owner's Address:  
Route #3  
Shepherdsville, Kentucky 40165

8. Evaluation: [ G ]

9. Recognition & Date:  
Nat.Landmark \_\_\_\_\_ Local Landmark \_\_\_\_\_  
Nat.Register \_\_\_\_\_ HABS/HAER \_\_\_\_\_  
Highway Marker \_\_\_\_\_ KY Inventory X  
KY Landmark Certificate \_\_\_\_\_

10. N.R.Status & Date:

11. N.R.Group:  
District Name: [ ]  
Mult.Resource Area: [ ]  
Thematic Name: Early Stone Buildings [ ]

12. Historical Theme:  
Primary: Architecture [ 030 ]  
Secondary: Settlement [ 140 ]  
Other: [ ]

13. Statement of Significance:  
Very large well-built stone house in good condition, with fine stone meathouse; only early stone house in the county.  
[ ]

14. History:  
Said to have been built for Henry Crist, prominent early settler, survivor of Indian battles, member of Kentucky legislature and U.S. Congress. Emigrated to Kentucky from western Pennsylvania; was born in Virginia in 1764.

15. Source of historical information and/or contact person:  
Collins 11, p. 102.

16. Date:  
Original Building Early 19th century [ 8 ]  
Addition C.1850 [ 7 ]

17. Style:  
Federal [ 21 ]  
Greek Revival [ 31 ]

18. Architect/Builder:  
Not Known

19. No. of Stories: 2 plus attic [ 2.0 ]

20. Original Floor Plan:  
three room [ 3R ]

21. Single Pile X - 1/2 Double Pile X - 1/2 N.A.  
22. Roof Form & Material: Original \_\_\_\_\_  
Gable Not Original

23. Structural Material:  
Stone [ S ]

24. Exterior Material:  
Stone [ ]

25. Foundation Material:  
Stone [ S ]

26. Major Alterations:  
Moved/Rebuilt \_\_\_\_\_  
Additions X Other \_\_\_\_\_

27. Special Features:  
Circular Date Stone

28. Outbuildings:  
Stone Smokehouse [ 1 ]

29. Original Function:  
Single Dwelling [ 01A ]

30. Present Use:  
Single Dwelling [ 01A ]

31. Condition:  
Good [ G ]

32. Endangered:  
Yes \_\_\_\_\_  
No X

33. Attach Photos:  
Roll: 13 Photo Nos: 22-30 No. of Slides:

34. Prepared by: Carolyn Murray-Wooley

35. Organization: Kentucky Heritage Council

36. Date: February 1984

37. New Survey \_\_\_\_\_ Resurvey X

KENTUCKY HISTORIC RESOURCES  
 Individual Inventory Form

Resource # BU-43

38. UTM Point of Primary Building: Zone Easting Northing 39. G.I.S. Mod. [ ]  
 Quadrant: Samuels 16 6 2 5 7 0 0 4 2 0 1 7 0 0 40. Coordi.Accuracy [ ]

41. UTM Points of Boundary (for N. R. eligible sites only):

A.	<u>1 6</u>	<u>6 2 6 1 3 0</u>	<u>4 2 0 1 8 1 0</u>	D.	<u>1 6</u>	<u>6 2 5 5 4 0</u>	<u>4 2 0 1 6 0 5</u>
B.	<u>1 6</u>	<u>6 2 6 2 2 0</u>	<u>4 2 0 1 7 0 0</u>	E.	<u>1 6</u>	<u>6 2 5 7 1 0</u>	<u>4 2 0 1 9 7 0</u>
C.	<u>1 6</u>	<u>6 2 5 9 9 5</u>	<u>4 2 0 1 4 2 0</u>	F.	--	-----	-----

42. Total Acreage in Present Property: 43. Acreage included in proposed N.R. boundary: ca. 56

44. Site Plan (and boundary description and justification for N.R. sites):

Beginning at A, northeast of the stone house, thence southeast 550 ft. to B at the edge of the woods, thence along woods, southwest 1200 ft. to C, thence northwest 1650 ft. to D at the lane, thence northeast with lane and extended 1300 ft. to E, thence southeast 1500 ft. to the beginning, containing the stone house, stone meathouse, and spring. The 20th century barns are non-contributing. The boundary was drawn to include a portion of the original farm, which is visible from the house.

See Attached Plan

45. Description and House Plan:

Two-story, three-bay, three-room, dry-stone house, with two-bay, two-story addition. Stone is Laurel Dolomite, large blocks squared, lain in courses of varying heights. Interior chimneys each gable end of original house and in gable end of addition. No voussoirs except over south door of addition; solid lintel over south door of main house; square-cornered stone door sill. Circular initial stone in east gable near roof (similar to Gantz House, Washington County, Pennsylvania, 1814). Original house probably early 19th century with Greek Revival features (double portico, north entrance doorway, heavy eaves and fascia) added when two-story wing was built; "PPN 1832" inscribed to right of Greek Revival door surround. Hall has paneled firewall, chair rail, segmentally-arched-top press north of fireplace, enclosed corner stair south of fireplace, stair under it to cellar. Mantels at the two corner fireplaces are shelf-type, with segmental arch opening (as at GN-G-14, N.R.). One-room modern wing on west end of house. First floor porch piers are replaced.

South of the house is a square stone meathouse with pyramid roof, a late 1870s. Lintels, reveals, and sill are each a solid stone slab. Huge stone slabs on top of carriage mount in front of house and as gate posts. Other than smokehouse, the oldest barn is 1907.

House located at end of long lane from Kentucky 1604, on broad level land above spring and descent to Rocky Run of Cox Creek.

KENTUCKY HISTORIC RESOURCE INVENTORY SUPPLEMENT  
BOUNDARY AND LOCATION INFORMATION

Historic Property Name Henry Crist house Site # Bu 43  
Multiple Resource/Thematic Nomination Title Early Stone Buildings of the Outer Bluegrass

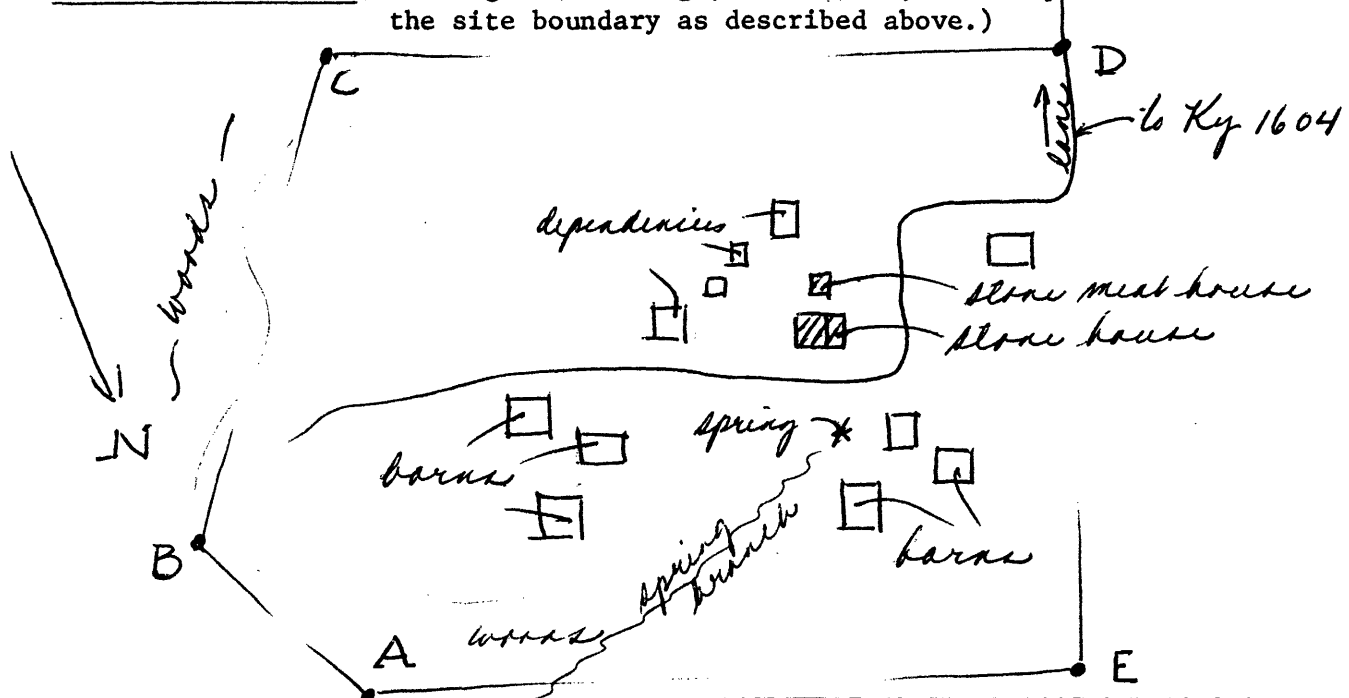
U.T.M. Coordinates - List multiple UTM's if property is ten or more acres.

- A. 16 626130 4201810 D. 16 625540 4201605
- B. 16 626220 4201700 E. 16 625710 4201970
- C. 16 625995 4201420 F. \_\_\_\_\_

Verbal Boundary Description ca 56 acres

Beginning at A, NE of the stone house, thence SE 550 ft to B at the edge of the woods, thence along woods, SW 1200 ft to C, thence NW 1650 ft to D at the lane, thence NE w lane and extended 1300 ft to E, thence SE 1500 ft to the beginning, containing the stone house, stone meat house, and spring. The 20 th C barns are non contributing. The boundary was drawn to include a portion of the original farm, which is visible from the house.

Sketch of Site Plan (Showing outbuildings, structures, landscape features and the site boundary as described above.)



Official Courthouse Property Reference:



1826

The Eagle Hotel in Waterford


Erie 13

P. 4  
of 4



1818

Th



1830

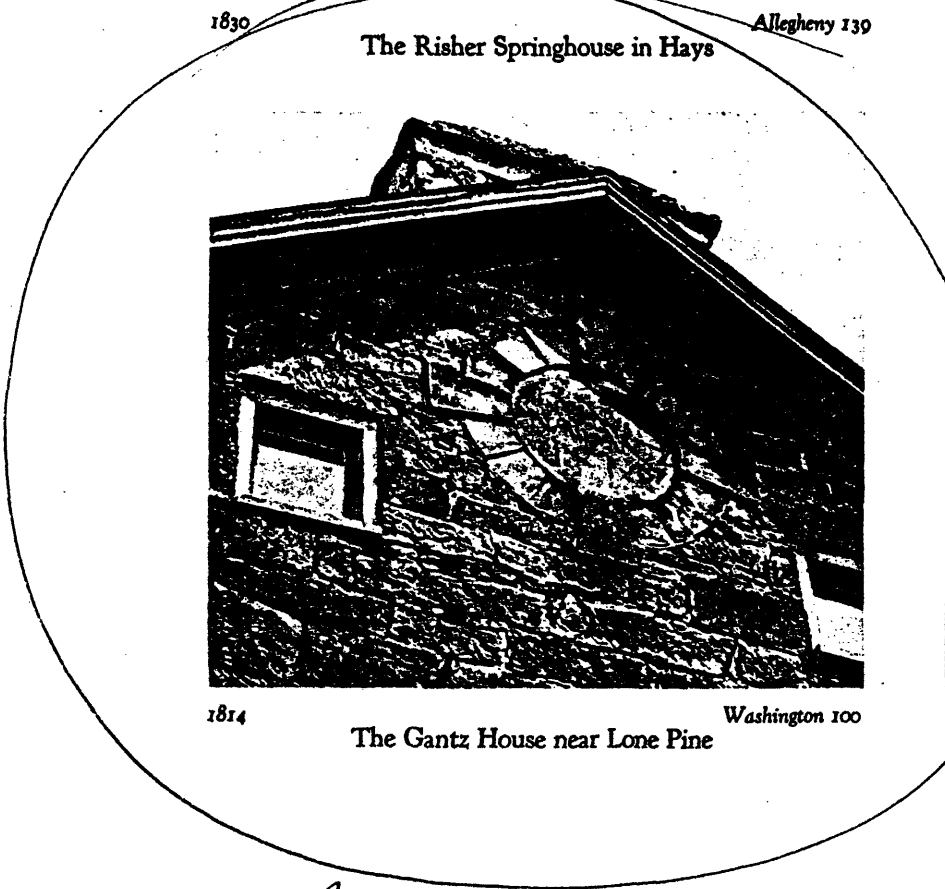
The Risher Springhouse in Hays

Allegheny 139



1764

T



1814

The Gantz House near Lone Pine

Washington 100



1802

The N

Washington Co, Penn.  
1814