



**NATIONAL REGISTER OF HISTORIC PLACES
PROPERTY PHOTOGRAPH FORM**

(Type all entries - attach to or enclose with photograph)

1. NAME

COMMON	AND/OR HISTORIC	NUMERIC CODE <i>(Assigned by NPS)</i>
West Corinth	Skinner Settlement, Corinth Village	23/019 JUN 4 1973

2. LOCATION

STATE	COUNTY	TOWN
Maine	Penobscot	Corinth

STREET AND NUMBER

Kenduskeag-Exeter Mills Road


3. PHOTO REFERENCE

PHOTO CREDIT	DATE	NEGATIVE FILED AT
Richard D. Kelly	March 8, 1973	Maine Historic Preservation Commission

4. IDENTIFICATION

DESCRIBE VIEW, DIRECTION, ETC.

Photo #1: Daniel Skinner Farm; view towards the East.





UNITED STATES DEPARTMENT OF THE INTERIOR
NATIONAL PARK SERVICE

**NATIONAL REGISTER OF HISTORIC PLACES
PROPERTY PHOTOGRAPH FORM**

(Type all entries - attach to or enclose with photograph)

1. NAME		
COMMON	AND/OR HISTORIC	NUMERIC CODE (Assigned by NPS)
West Corinth	Skinner Settlement, Corinth Village	23/019 JUN 4 1973
2. LOCATION		
STATE	COUNTY	TOWN
Maine	Penobscot	Corinth
STREET AND NUMBER		

Kenduskeag-Exeter Mills Road

3. PHOTO REFERENCE		
PHOTO CREDIT	DATE	NEGATIVE FILED AT
Richard D. Kelly	March 8, 1973	Maine Historical Preservation Commission

4. IDENTIFICATION
DESCRIBE VIEW, DIRECTION, ETC.

Photo #2: Methodist Meeting House; view towards the East.





UNITED STATES DEPARTMENT OF THE INTERIOR
NATIONAL PARK SERVICE

**NATIONAL REGISTER OF HISTORIC PLACES
PROPERTY PHOTOGRAPH FORM**

(Type all entries - attach to or enclose with photograph)

1. NAME

COMMON	AND/OR HISTORIC	NUMERIC CODE <i>(Assigned by NPS)</i>
West Corinth	Skinner Settlement, Corinth Village	23/019

JUN 4 1973

2. LOCATION

STATE	COUNTY	TOWN
Maine	Penobscot	Corinth

STREET AND NUMBER

Kenduskeag-Exeter Mills Road

3. PHOTO REFERENCE

PHOTO CREDIT	DATE	NEGATIVE FILED AT
Richard D. Kelly	March 8, 1973	Maine Historic Preservation Commission

4. IDENTIFICATION

DESCRIBE VIEW, DIRECTION, ETC.

Photo #3: Hodsdon General Store; view towards the West.





**NATIONAL REGISTER OF HISTORIC PLACES
PROPERTY PHOTOGRAPH FORM**

(Type all entries - attach to or enclose with photograph)

1. NAME		
COMMON	AND/OR HISTORIC	NUMERIC CODE (Assigned by NPS)
West Corinth	Skinner Settlement, Corinth Village	23/019 JUN 4 1973
2. LOCATION		
STATE	COUNTY	TOWN
Maine	Penobscot	Corinth
STREET AND NUMBER		
Kenduskeag-Exeter Mills Road		
3. PHOTO REFERENCE		
PHOTO CREDIT	DATE	NEGATIVE FILED AT
Richard D. Kelly	March 8, 1973	Maine Historic Preservation Commission

4. IDENTIFICATION
DESCRIBE VIEW, DIRECTION, ETC.

Photo #4: District #2 Schoolhouse; view towards the East.





**NATIONAL REGISTER OF HISTORIC PLACES
PROPERTY PHOTOGRAPH FORM**

(Type all entries - attach to or enclose with photograph)

1. NAME

COMMON	AND/OR HISTORIC	NUMERIC CODE <i>(Assigned by NPS)</i>
West Corinth	Skinner Settlement, Corinth Village	23/019

JUN 4 1973

2. LOCATION

STATE	COUNTY	TOWN
Maine	Penobscot	Corinth

STREET AND NUMBER

Kenduskeag-Exeter Mills Road

3. PHOTO REFERENCE

PHOTO CREDIT	DATE	NEGATIVE FILED AT
Richard D. Kelly	March 8, 1973	Maine Historic Preservation Commission

4. IDENTIFICATION

DESCRIBE VIEW, DIRECTION, ETC.

Photo #5: General Hodsdon Farmhouse towards the West.





**NATIONAL REGISTER OF HISTORIC PLACES
PROPERTY PHOTOGRAPH FORM**

(Type all entries - attach to or enclose with photograph)

1. NAME		
COMMON	AND/OR HISTORIC	NUMERIC CODE (Assigned by NPS)
West Corinth	Skinner Settlement, Corinth Village	23/019 JUN 4 1973
2. LOCATION		
STATE	COUNTY	TOWN
Maine	Penobscot	Corinth
STREET AND NUMBER		
Kenduskeag-Exeter Mills Road		
3. PHOTO REFERENCE		
PHOTO CREDIT	DATE	NEGATIVE FILED AT
Richard D. Kelly	March 8, 1973	Maine Historic Preservation Commission

4. IDENTIFICATION
DESCRIBE VIEW, DIRECTION, ETC.

Photo #6: Skinner Tavern; view towards the North.





**NATIONAL REGISTER OF HISTORIC PLACES
PROPERTY PHOTOGRAPH FORM**

(Type all entries - attach to or enclose with photograph)

1. NAME		
COMMON	AND/OR HISTORIC	NUMERIC CODE <i>(Assigned by NPS)</i>
West Corinth	Skinner Settlement, Corinth Village	23/019 JUN 4 1973
2. LOCATION		
STATE	COUNTY	TOWN
Maine	Penobscot	Corinth
STREET AND NUMBER		
Kenduskeag-Exeter Mills Road		
3. PHOTO REFERENCE		
PHOTO CREDIT	DATE	NEGATIVE FILED AT
Richard D. Kelly	March 8, 1973	Maine Historic Preservation Commission

4. IDENTIFICATION
DESCRIBE VIEW, DIRECTION, ETC.

Photo #7: Alvin Skinner House; view towards the Northeast.





NATIONAL REGISTER OF HISTORIC PLACES
PROPERTY PHOTOGRAPH FORM

(Type all entries - attach to or enclose with photograph)

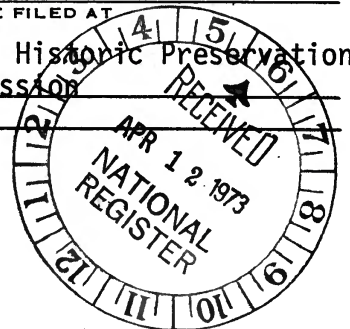
1. NAME		
COMMON	AND/OR HISTORIC	NUMERIC CODE (Assigned by NPS)
West Corinth	Skinner Settlement, Corinth Village	23/019 JUN 4 1973
2. LOCATION		
STATE	COUNTY	TOWN
Maine	Penobscot	Corinth

STREET AND NUMBER
Kenduskeag-Exeter Mills Road

3. PHOTO REFERENCE		
PHOTO CREDIT	DATE	NEGATIVE FILED AT
Richard D. Kelly	March 8, 1973	Maine Historic Preservation Commission

4. IDENTIFICATION
DESCRIBE VIEW, DIRECTION, ETC.

Photo #8: Nathan Hodsdon House; view towards the North.





UNITED STATES DEPARTMENT OF THE INTERIOR
NATIONAL PARK SERVICE

**NATIONAL REGISTER OF HISTORIC PLACES
PROPERTY PHOTOGRAPH FORM**

(Type all entries - attach to or enclose with photograph)

1. NAME		
COMMON	AND/OR HISTORIC	NUMERIC CODE (Assigned by NPS)
West Corinth	Skinner Settlement, Corinth Village	23/019 JUN 4 1973
2. LOCATION		
STATE	COUNTY	TOWN
Maine	Penobscot	Corinth
STREET AND NUMBER		

Kenduskeag-Exeter Mills Road

3. PHOTO REFERENCE		
PHOTO CREDIT	DATE	NEGATIVE FILED AT
Richard D. Kelly	March 8, 1973	Maine Historic Preservation Commission

4. IDENTIFICATION
DESCRIBE VIEW, DIRECTION, ETC.

Photo #10: George Eddy House; view towards the Southwest.





**NATIONAL REGISTER OF HISTORIC PLACES
PROPERTY PHOTOGRAPH FORM**

(Type all entries - attach to or enclose with photograph)

1. NAME

COMMON	AND/OR HISTORIC	NUMERIC CODE <i>(Assigned by NPS)</i>
West Corinth	Skinner Settlement, Corinth Village	23/019 JUN 4 1973

2. LOCATION

STATE	COUNTY	TOWN
Maine	Penobscot	Corinth

STREET AND NUMBER

Kenduskeag-Exeter Mills Road

3. PHOTO REFERENCE

PHOTO CREDIT	DATE	NEGATIVE FILED AT
Richard D. Kelly	March 8, 1973	Maine Historic Preservation Commission

4. IDENTIFICATION

DESCRIBE VIEW, DIRECTION, ETC.

Photo #12: John C. Sweet House; view towards the South.





**NATIONAL REGISTER OF HISTORIC PLACES
PROPERTY PHOTOGRAPH FORM**

(Type all entries - attach to or enclose with photograph)

1. NAME

COMMON	AND/OR HISTORIC	NUMERIC CODE <i>(Assigned by NPS)</i>
West Corinth	Skinner Settlement, Corinth Village	JUN 4 1973 23/019

2. LOCATION


STATE	COUNTY	TOWN
Maine	Penobscot	Corinth

STREET AND NUMBER

Kenduskeag-Exeter Mills Road

3. PHOTO REFERENCE

PHOTO CREDIT	DATE	NEGATIVE FILED AT
Richard D. Kelly	March 8, 1973	Maine Historic Preservation Commission



4. IDENTIFICATION

DESCRIBE VIEW, DIRECTION, ETC.

Photo #13: View of Skinner Settlement with Nathan Hodsdon House on left. View towards the South.