



PHELPS MILL

GRINDING OF WHEAT INTO FLOUR
BEGAN IN 1849. THE SONGS OF
PHELPS BY STEVE THOMAS IN THE
MILLS BETWEEN THE MILLING FLOOR

PARK CLOSURES
PARK CLOSURES 11 PM
NO OVERNIGHT CAMPING

01080
15a

Form No. 10-301a
(7/72)

UNITED STATES DEPARTMENT OF THE INTERIOR
NATIONAL PARK SERVICE

NATIONAL REGISTER OF HISTORIC PLACES


PROPERTY PHOTOGRAPH FORM

(Type all entries - attach to or enclose with photograph)

STATE	
Minnesota	
COUNTY	
Ottertail	
FOR NPS USE ONLY	
ENTRY NUMBER	DATE
	FEB 24 1975

SEE INSTRUCTIONS

1. NAME			
COMMON:		Phelps Mill	
AND/OR HISTORIC:		The Maine Roller Mill	
2. LOCATION			
STREET AND NUMBER:			
NW $\frac{1}{2}$ NW $\frac{1}{2}$ Section 35, T134N, R41W			
CITY OR TOWN:			
Phelps			
STATE:		CODE	COUNTY:
Minnesota		22	Ottertail
3. PHOTO REFERENCE			
PHOTO CREDIT:		John J. Hackett	
DATE OF PHOTO:		August, 1974	
NEGATIVE FILED AT:		Minnesota Historical Society, 690 Cedar Street, St. Paul, Minnesota 55101	
4. IDENTIFICATION			
DESCRIBE VIEW, DIRECTION, ETC.			
Direction - looking northwest			
View - shed roof over dock, mill office, four story steamboiler chimney and front entrance to the mills			
# 1024			



PROPERTY OF THE NATIONAL REGISTER

1024



01075
2

Form No. 10-301a
(7/72)

UNITED STATES DEPARTMENT OF THE INTERIOR
NATIONAL PARK SERVICE


**NATIONAL REGISTER OF HISTORIC PLACES
PROPERTY PHOTOGRAPH FORM**

(Type all entries - attach to or enclose with photograph)

STATE	
Minnesota	
COUNTY	
Ottertail	
FOR NPS USE ONLY	
ENTRY NUMBER	DATE
	FEB 24 1975

SEE INSTRUCTIONS

1. NAME			
COMMON:	Phelps Mill		
AND/OR HISTORIC:	The Maine Roller Mill		
2. LOCATION			
STREET AND NUMBER:			
NW $\frac{1}{2}$ NW $\frac{1}{2}$ Section 35, T134N, R41W			
CITY OR TOWN:			
Phelps			
STATE:	CODE	COUNTY:	
Minnesota	22	Ottertail	
3. PHOTO REFERENCE			
PHOTO CREDIT:	John J. Hackett		
DATE OF PHOTO:	August 1974		
NEGATIVE FILED AT:			
Minnesota Historical Society, 690 Cedar Street, St. Paul, Minnesota 55101			
4. IDENTIFICATION			
DESCRIBE VIEW, DIRECTION, ETC.			
Direction - looking south			
View - north side and west side of mill, turbine houses, dam and bridge. Photographed from east embankment			



#2074

☆ U.S. GOVERNMENT PRINTING OFFICE: 1973-729-152/1446 III-1

PROPERTY OF THE NATIONAL REGISTER

#2074



Form No. 10-301a
(7/72)

UNITED STATES DEPARTMENT OF THE INTERIOR
NATIONAL PARK SERVICE

NATIONAL REGISTER OF HISTORIC PLACES
PROPERTY PHOTOGRAPH FORM

(Type all entries - attach to or enclose with photograph)

01095
4

STATE	
Minnesota	
COUNTY	
Ottertail	
FOR NPS USE ONLY	
ENTRY NUMBER	DATE
	FEB 24 1975

SEE INSTRUCTIONS

1. NAME			
COMMON:		Phelps Mill	
AND/OR HISTORIC:		The Maine Roller Mill	
2. LOCATION			
STREET AND NUMBER:			
NW $\frac{1}{2}$ NW $\frac{1}{2}$ Section 35, T134N, R41W			
CITY OR TOWN:			
Phelps			
STATE:	CODE	COUNTY:	CODE
Minnesota	22	Ottertail	111
3. PHOTO REFERENCE			
PHOTO CREDIT:		John J. Hackett	
DATE OF PHOTO:		August 1974	
NEGATIVE FILED AT:		Minnesota Historical Society, 690 Cedar Street, St. Paul, Minnesota 55101	
4. IDENTIFICATION			
DESCRIBE VIEW, DIRECTION, ETC.			
Direction - looking east			
View of dam, turbine houses, and the two mills			
#3094			

RECEIVED
DEC 11 1974
NATIONAL REGISTER

Mag 9

☆ U.S. GOVERNMENT PRINTING OFFICE: 1973-729-152/1446 III-1

PROPERTY OF THE NATIONAL REGISTER

#3094



01015
3

Form No. 10-301a
(7/72)

UNITED STATES DEPARTMENT OF THE INTERIOR
NATIONAL PARK SERVICE

NATIONAL REGISTER OF HISTORIC PLACES

PROPERTY PHOTOGRAPH FORM

(Type all entries - attach to or enclose with photograph)

STATE	
Minnesota	
COUNTY	
Ottertail	
FOR NPS USE ONLY	
ENTRY NUMBER	DATE
	24 1975

SEE INSTRUCTIONS

1. NAME

COMMON: Phelps Mill
AND/OR HISTORIC: The Maine Roller Mill

2. LOCATION

STREET AND NUMBER:
NW $\frac{1}{2}$ NW $\frac{1}{2}$ Section 35, T134N, R41W
CITY OR TOWN:
Phelps
STATE: Minnesota CODE 22 COUNTY: Ottertail CODE 117


3. PHOTO REFERENCE

PHOTO CREDIT: John J. Hackett
DATE OF PHOTO: August 1974
NEGATIVE FILED AT:
Minnesota Historical Society, 690 Cedar Street, St. Paul, Minnesota 55101

4. IDENTIFICATION

DESCRIBE VIEW, DIRECTION, ETC.
Interior view of second floor of the flour mill. Pictured are separators and hewn timbers

#4 24



PROPERTY OF THE NATIONAL REGISTER

#4 24