



NPS Number

6.19.73

FORM 10-301 A
(6/72)

UNITED STATES DEPARTMENT OF THE INTERIOR
NATIONAL PARK SERVICE
NATIONAL REGISTER OF HISTORIC PLACES
PROPERTY PHOTOGRAPH FORM
(Type all entries - attach to or enclose with photograph)


1. NAME COMMON		AND/OR HISTORIC	NUMERIC CODE (Assigned by NPS)
Captain Stoffel Waterwheel		Burbank Homestead Waterwheel	JUN 19 1973

2. LOCATION		
STATE	COUNTY	TOWN
Washington	Chelan	Between Monitor and Cashmere on the Lower Monitor Rd.
STREET AND NUMBER		

3. PHOTO REFERENCE		
PHOTO CREDIT	DATE	NEGATIVE FILED AT
Douglas Whisman	March, 1973	Washington State Parks

4. IDENTIFICATION
DESCRIBE VIEW, DIRECTION, ETC.

View looking northeast.





NPS Number 6.19.73
12 6 4 1 1 4 5

FORM 10-301 A
(6/72)

UNITED STATES DEPARTMENT OF THE INTERIOR
NATIONAL PARK SERVICE

**NATIONAL REGISTER OF HISTORIC PLACES
PROPERTY PHOTOGRAPH FORM**

(Type all entries - attach to or enclose with photograph)

1. NAME

COMMON

AND/OR HISTORIC

NUMERIC CODE *(Assigned by NPS)*

Captain Stoffel Waterwheel



Burbank Homestead Waterwheel

JUN 19 1973

2. LOCATION

STATE

COUNTY

TOWN Between Monitor and Cashmere on the Lower Monitor Rd.

Washington

Chelan

STREET AND NUMBER

3. PHOTO REFERENCE

PHOTO CREDIT

DATE

NEGATIVE FILED AT

Douglas Whisman

March, 1973

Washington State Parks

4. IDENTIFICATION

DESCRIBE VIEW, DIRECTION, ETC.

View looking north - Wenatchee River is behind the photographer.





Custom Photo Service

P. O. Box 5

Littlerock, Wa. 98556

MAR 28 1974

Form No. 10-301a
(7/72)

UNITED STATES DEPARTMENT OF THE INTERIOR
NATIONAL PARK SERVICE


NATIONAL REGISTER OF HISTORIC PLACES PROPERTY PHOTOGRAPH FORM


(Type all entries - attach to or enclose with photograph)

STATE	
Washington	
COUNTY	
Chelan	
FOR NPS USE ONLY	
ENTRY NUMBER	DATE
	SEP 6 1974

SEE INSTRUCTIONS

1. NAME			
COMMON:		Captain Stoffel Waterwheel	
AND/OR HISTORIC:		Burbank Homestead Waterwheel	
2. LOCATION			
STREET AND NUMBER:			
Cottage Avenue			
CITY OR TOWN:			
Cashmere			
STATE:	CODE	COUNTY:	CODE
Washington	53	Chelan	007
3. PHOTO REFERENCE			
PHOTO CREDIT:		Glen Lindeman	
DATE OF PHOTO:		January, 1974	
NEGATIVE FILED AT:		Washington State Parks & Recreation Commission	
4. IDENTIFICATION			
DESCRIBE VIEW, DIRECTION, ETC.			
View of former location of waterwheel showing original wooden cribbing used to support the wheel and typical appearance of surroundings			





Custom Photo Service

P. O. Box 5

Littlerock, Wa. 98556

MAR 28 1974

Form No. 10-301a
(7/72)

UNITED STATES DEPARTMENT OF THE INTERIOR
NATIONAL PARK SERVICE

**NATIONAL REGISTER OF HISTORIC PLACES
PROPERTY PHOTOGRAPH FORM**

(Type all entries - attach to or enclose with photograph)

STATE	Washington	
COUNTY	Chelan	
FOR NPS USE ONLY		
ENTRY NUMBER	DATE	
SEP 6 1974		

SEE INSTRUCTIONS

1. NAME

COMMON: Captain Stoffel Waterwheel

AND/OR HISTORIC: Burbank Homestead Waterwheel

2. LOCATION

STREET AND NUMBER:

Cottage Avenue

CITY OR TOWN:

Cashmere

STATE:

Washington

CODE

53

COUNTY:

Chelan

CODE

007

3. PHOTO REFERENCE

PHOTO CREDIT: Glen Lindeman

DATE OF PHOTO: January, 1974


NEGATIVE FILED AT:


Washington State Parks & Recreation Commission

4. IDENTIFICATION

DESCRIBE VIEW, DIRECTION, ETC.

View of wheel in new location looking to the west with town of Cashmere in the background. Bracing between spokes was added to secure the wheel during the move.





Custom Photo Service
P. O. Box 5
Littlerock, Wa. 98556

MAR 28 1974

Form No. 10-301a
(7/72)

UNITED STATES DEPARTMENT OF THE INTERIOR
NATIONAL PARK SERVICE

NATIONAL REGISTER OF HISTORIC PLACES
PROPERTY PHOTOGRAPH FORM

(Type all entries - attach to or enclose with photograph)

STATE Washington	
COUNTY Chelan	
FOR NPS USE ONLY	
ENTRY NUMBER SEP 6 1974	DATE

SEE INSTRUCTIONS

1. NAME			
COMMON: Captain Stoffel Waterwheel			
AND/OR HISTORIC: Burbank Homestead Waterwheel			
2. LOCATION			
STREET AND NUMBER: Cottage Avenue			
CITY OR TOWN: Cashmere			
STATE: Washington	CODE 53	COUNTY:	CODE 007
3. PHOTO REFERENCE			
PHOTO CREDIT: Glen Lindeman			
DATE OF PHOTO: January, 1974			
NEGATIVE FILED AT: Washington State Parks & Recreation Commission			
4. IDENTIFICATION			
DESCRIBE VIEW, DIRECTION, ETC. View of wheel in new location showing relationship to river and concrete foundation. Museum building at left, Pioneer Village complex center and right rear			

