

MULTIPLE NOMINATION HISTORIC DISTRICT SUMMARY FORM

MRA/THEMATIC NOMINATION TITLE: MULTIPLE RESOURCES OF DANVILLE, KENTUCKY

HISTORIC DISTRICT NAME: Lexington Avenue-Broadway District

OWNER OF PROPERTY: Multiple - See Continuation Sheets

(On Continuation Sheets list all properties by address which are included within the district and provide the names and addresses of their owners.)

DESCRIPTION:

Condition: X excellent, X good, X fair, deteriorated, ruins, unexposed, Check one: X unaltered, X altered, Check one: X original site, moved date

Describe the present and original (if known) physical appearance (Use Continuation Sheets)

SIGNIFICANCE

Table with 4 columns: Period (1800-1899, 1900-1935), Areas of Significance (archeology, architecture, commerce, communications), Check and Justify below (community planning, conservation, economics, education, engineering, exploration/settlement, industry, invention), and other categories (landscape architecture, law, literature, military, music, philosophy, politics government, religion, science, sculpture, social/humanitarian, theater, transportation, other (specify)).

Specific dates 1835-1935, Builder/Architect Robert Russel, Sr., Robert Russel, Jr., E. B. Russel, and Others

Statement of Significance (In one paragraph) (Use Continuation Sheets)

GEOGRAPHICAL DATA

Acres of nominated property 79.5 acres, Quadrangle name Danville, Quadrangle scale 1:24000

UTM References table with columns A, B, C, D, E, F, G, H and rows for Zone, Easting, and Northing coordinates.

Verbal boundary description and justification (Use Continuation Sheets)

DISTRICT MAPS ATTACHED:

- 1. District Boundary Map Showing Contributing & Noncontributing Properties.
2. District Map Showing Location & Direction of Numbered Photographs.

**United States Department of the Interior  
National Park Service**

**National Register of Historic Places  
Inventory—Nomination Form**

Multiple Resources of Danville, Kentucky

Continuation sheet Lexington-Broadway Dist. Item number 7 and 8

For NPS use only

received 2/20/86

date entered

Page 1

LEXINGTON-BROADWAY OVERVIEW

Located north of the Commercial District, the Lexington-Broadway District is composed primarily of residential structures dating from the early nineteenth century to the first third of the twentieth century. These two-story wood and brick structures illustrate the variations of national styles practiced in Danville as the town grew from an early settlement to a regional center. The early twentieth century dwellings outnumber those from all other periods, but the district does contain excellent examples of other styles including Federal, Greek Revival, Gothic Revival, Italianate, and Queen Anne. There are 130 contributing and 21 non-contributing properties within the district.

LEXINGTON-BROADWAY DISTRICT: DESCRIPTION

The development of the Lexington-Broadway District occurred outside the area included in Danville's original plat. Major landowners such as Daniel McIlvoy and Philip Yeiser gradually sold off their farmland north of town to accommodate the need for new housing sites. By 1835, houses were being built on the large lots carved from the McIlvoy bankruptcy sale. These lots were subsequently subdivided at different time periods to create the streetscape of the district today which juxtaposes Federal houses with Italianate or Classical Revival dwellings. The following description deals with major architectural styles found in the district using some of the more outstanding local examples to illustrate the forms which are found here.

By the time this area developed, Danville had a well-developed cultural and commercial status. New construction was more often in frame or brick than log. Two dwellings with log cores remain, the Rice-Cowan House (Bo-D-48) and the Mrs. M. Dunlap House (Bo-D-72). In both dwellings, the logs are covered with clapboard. The Rice-Cowan House has two rectangular log pens placed on either side of a wide hall or dog trot. The original house was one room deep with exterior chimneys so later expansion took place in the form of a frame ell to the rear of the house. The Dunlap house is a single log pen with a frame addition that creates a three-bay facade.

Four brick houses of the Federal period remain: the Ayres-Weissinger House (Bo-D-51), the Philip Yeiser House (Bo-D-

**United States Department of the Interior  
National Park Service**

**National Register of Historic Places  
Inventory—Nomination Form**

For NPS use only  
received 2/20/86  
date entered

Multiple Resources of Danville, Kentucky  
Continuation sheet Lexington-Broadway Dist. Item number 7 and 8

Page 2

78), the Perkins House (Bo-D-97), and the Betterson-Rochester House (Bo-D-57). Only the Ayers-Weissinger House, built in 1833, has been restored to display the fine Adam detailing used in the period. On its two-story facade can be seen the Flemish bond, jack arches over symmetrical windows, and an elliptical fanlight. The Philip Yeiser House, built ca. 1808, was modified in the mid-nineteenth century to the Greek Revival style. It has a two-story pedimented portico with four Ionic columns. The Perkins House, built in 1818, became a Gothic Revival house in 1865 with pointed wall gables and bargeboards on the eaves. The Batterson-Rochester House of 1832 still displays its Flemish bond and jack arches in a facade that has been changed to Classical Revival. A porch has been added, the roofline extended, and dentils put in the cornice.

By 1840, the Greek Revival style was being used in both the porticoed facades of the houses built by Robert Russel and Robert Montgomery as well as the less elaborate designs done by other builders. From 1837 to 1842, Robert Montgomery was involved either as a builder or developer of three houses along North Third Street. These houses, the Montgomery-Rhodes House (Bo-D-65), Bowman-Anderson House (Bo-D-66), and the Proctor-Rowland House (Bo-D-67) along with the Todd-Cheek House (Bo-D-68), make up the Todd-Montgomery District already on the National Register. Their facades typify Greek Revival. They are two story, five to seven bays, with a central entrance. The doorway itself receives special interest with sidelights and a transom to create the effect of an entablature.

Two other Greek Revival houses were built in the district during this period. The Sandifor House (Bo-D-87) was designed by Robert Russel. The Dr. William Pawling House (Bo-D-58), built in 1847, varied from the usual plan with a three-bay facade and side passage plan.

By 1860, the Gothic Revival form became popular in Danville. Two frame houses in the district, the G.W. Doneghy House (Bo-D-61) and the Rev. J.C. Randolph House (Bo-D-60), were built with pointed wall gables and the decorative woodwork exemplified by the style. Bargeboards were attached to eaves and the porch became a one or three bay extension of the entry hall.

The Italianate style also was used in the latter half of the nineteenth century. The Goodlow House (Bo-D-49), the T.M.

**United States Department of the Interior  
National Park Service**

**National Register of Historic Places  
Inventory—Nomination Form**

For NPS use only

received 2/20/86

date entered

Multiple Resources of Danville, Kentucky  
Continuation sheet Lexington-Broadway Dist. Item number 7 and 8

Page 3

Roberts House (Bo-D-50), and the J.T. Curry House (Bo-D-62) feature a variety of floor plans, but all have hood moldings over the windows, bracketed eaves, polygonal bays and, occasionally, a cast iron porch. The J.W. Proctor House (Bo-D-69) is an Italianate townhouse with flattened hood moldings, low hip roof, and side passage plan.

The Queen Anne style was also used with its multiple window shaped, varied building materials, and patterned wood details. Several houses within the district are good examples of this asymmetrical style often found in combination with a wrap-around porch. The Frazer House (Bo-D-47), built circa 1880, features a pyramidally-roofed turret. Designed by Des Jardins of Cincinnati, the Robert P. Jacobs House (Bo-D-77) of 1882 emphasizes the picturesque nature of the style with complex wall surfaces. Both the John Quissenberry House (Bo-D-79) and the A.S. Robertson House (Bo-D-80) are designed as modified T-plans. The use of stone as an accent in one and stick-style detailing in the other clearly show the Queen Anne influence.

With the advent of the twentieth century came more symmetrical styles and subdued wall treatments. The earliest houses built in the new era had the floor plan of the American Foursquare, but retained vestiges of the Victorian wall treatment as did the Rust House (Bo-D-75) built around 1900. The styling did become more streamlined in buildings such as the Montgomery Hospital (BoD-44) built in 1907. The hospital was essentially a square, two-story, three-bay brick building with overhanging eaves and brick quoins at the corners. Other good examples of houses from the period include the Boyle-Rhodes House (Bo-D-82), built in 1910, and the Hudson Banks House (Bo-D-96) from 1919. In the Richardson House (Bo-D-46) of 1929 are hints of the Prairie style in its horizontal lines. Contemporaneous with these structures in the Classical Revival style were some buildings in the Colonial Revival style including the Danville Public Library (Bo-D-70). The Danville Public Library was designed in the Georgian Revival style by Cellarius.


Bungalows were also abundant during this period. Characterized by gable roofs which overhang the porch, the bungalows in the district have brackets under the eaves and brick piers supporting the porches.



**United States Department of the Interior  
National Park Service**

**National Register of Historic Places  
Inventory—Nomination Form**

Multiple Resources of Danville, Kentucky  
Lexington Avenue-Broadway District  
Continuation sheet



Item number 7

Page 4

The twenty-one properties listed below are non-contributing properties. Their location is shown on the map for the Lexington Avenue- Broadway District.

- |         |                                                               |                                                                                                     |
|---------|---------------------------------------------------------------|-----------------------------------------------------------------------------------------------------|
| Site A: | 418 West Broadway                                             | Owned by - Margaret D. Gregory<br>418 West Broadway<br>Danville, KY 40422                           |
| Site B: | Parking lot -<br>320 West Broadway                            | Owned by - Elizabeth Stith<br>222 East Lexington<br>Danville, KY 40422                              |
| Site C: | 300 West Broadway                                             | Owned by - Daniel Tumey<br>421 West Lexington<br>Danville, KY 40422                                 |
| Site D: | 151 North Third                                               | Owned by - Dr. Robert Z. Joseph<br>Dr. T. Clay Stuart                                               |
| Site E: | 205 Magnolia Lane                                             | Owned by - Lewis and Dorothy H. Neale<br>443 West Broadway<br>Danville, KY 40422                    |
| Site F: | 209 Magnolia Lane                                             | Owned by - Mary Morton Germann<br>209 Magnolia Lane<br>Danville, KY 40422                           |
| Site G: | 213 Magnolia Lane                                             | Owned by - Marvine and Doris Bodner<br>213 Magnolia Lane<br>Danville, KY 40422                      |
| Site H: | 208 Magnolia Lane                                             | Owned by - Chester and Eunice Evans<br>and Juanita Ruble<br>208 Magnolia Lane<br>Danville, KY 40422 |
| Site I: | Empty lot -<br>210 Magnolia Lane                              | Owned by - Elizabeth Fox Daugherty<br>P.O. Box 883<br>Danville, KY 40422                            |
| Site J: | Parking lots and<br>education building -<br>339 West Broadway | Owned by - First Baptist Church<br>317 West Broadway                                                |

United States Department of the Interior  
National Park Service

National Register of Historic Places  
Inventory—Nomination Form

Multiple Resources of Danville, Kentucky

Lexington Avenue-Broadway District

Continuation sheet

Item number 7

Page 5

For NPS use only  
received *2/21/86*  
date entered

- |         |                                                             |                                                                                                |
|---------|-------------------------------------------------------------|------------------------------------------------------------------------------------------------|
| Site K: | 414 West Lexington                                          | Owned by - Chester and Maxine Maxey<br>412 West Lexington<br>Danville, KY 40422                |
| Site L: | 410 West Lexington                                          | Owned by - Vonnie P. Clarkson<br>410 West Lexington<br>Danville, KY 40422                      |
| Site M: | 406 West Lexington                                          | Owned by - Chester and Maxine Maxey<br>412 West Lexington<br>Danville, KY 40422                |
| Site N: | 345 West Lexington                                          | Owned by - Lexington Avenue Baptist Church<br>345 West Lexington<br>Danville, KY 40422         |
| Site O: | 204 West Lexington                                          | Owned by - Beulah B. Acton<br>204 West Lexington<br>Danville, KY 40422                         |
| Site P: | 120 East Lexington                                          | Owned by - John M. and Peggy Camenisch<br>120 East Lexington<br>Danville, KY 40422             |
| Site Q: | 122 East Lexington                                          | Owned by - Stuart and Jo Ann Powell<br>514 Barbee Way<br>Danville, KY 40422                    |
| Site R: | 315 East Lexington                                          | Owned by - Benjamin and Barbara Sochacki<br>315 East Lexington<br>Danville, KY 40422           |
| Site S: | 201-229 East Lexington                                      | Owned by - Superintendent<br>Danville Independent Schools<br>359 Proctor<br>Danville, KY 40422 |
| Site T: | 143 East Lexington<br>(Kentucky Jr. College<br>of Business) | Owned by - Joseph E. Hurn<br>821 Chinoe Road<br>Lexington, KY 40502                            |
| Site U: | 351 North First                                             | Owned by - Douglas and Helen Smith<br>351 North First<br>Danville, KY 40422                    |

**United States Department of the Interior  
National Park Service**

**National Register of Historic Places  
Inventory—Nomination Form**

For NPS use only

received

date entered

2/21/86

Page 6

Multiple Resources of Danville, Kentucky  
Continuation sheet Lexington-Broadway Dist. Item number 7 and 8

LEXINGTON-BROADWAY DISTRICT BOUNDARY

From a point in the northeast corner of the intersection of Cecil and Lexington Avenue, then east 70 feet to a point; then southeast 125 feet to a point; then southwest 70 feet to a point; then south 350 feet to a point; then east 2240 feet to a point; then south 560 feet to a point; then east 1820 feet to a point; then north 585 feet to a point; then east 280 feet to a point; then north 770 feet to a point; then east 1190 feet to a point; then north 70 feet to a point; then east 770 feet to a point; then north 140 feet to a point; then east 385 feet to a point; then south 140 feet to a point; then east 1365 feet to a point; then south 175 feet to the point of beginning.

The Lexington-Broadway District is bound on the north and east by more recent residential neighborhoods. To the south are the parking lots of the downtown. On the west is Centre College of Kentucky and more recent residential areas.

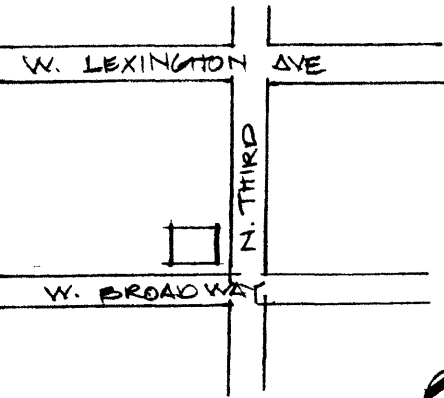
LEXINGTON-BROADWAY DISTRICT: SIGNIFICANCE

Despite occasional infill of more modern residential structures, the Lexington-Broadway District demonstrates high standards for style, materials, and craftsmanship. The site integrity of the architecture is maintained through the landscape architectural elements of mature trees, walks, and fences. The consistency of land use and building setbacks creates a cohesive district distinct from the areas which surround it.

KENTUCKY HISTORIC RESOURCES INVENTORY

Site No. BO-D-70

FEB 20 1985

1. Historic Name(s) Original Owner <b>Danville Public Library</b>		22. ADD/County <b>BLUEGRASS/ BOYLE</b>	
2. Present Name		23. U.S.G.S. Quadrant (15'/75') <b>BOYLE Danville</b>	
3. Location <b>North 3rd Street and Broadway, Danville</b>		24. UTM Reference Zone Easting Northing	
4. Owner's Name <b>Rodes Young Library</b>		25. Coordinate Accuracy	
5. Owner's Address <b>203 North Third St. Danville, Ky. 40422</b>		26. Prehistoric Site Object Historic Site Structure <b>X</b> Building Other	
6. Open to Public Yes No <b>X</b>	7. Visible from road Yes <b>X</b> No	27. National Register District Name: <b>Lexington Ave./ Broadway District</b>	
8. Ownership Private <input checked="" type="checkbox"/> Local <input type="checkbox"/> State <input type="checkbox"/> Federal <input type="checkbox"/>		28. Significance Evaluation	
9. Local Contact/Organization <b>OLD HOUSE CLUB OF DANVILLE</b>		29. Status Date National Landmark <input type="checkbox"/> National Register <input type="checkbox"/> Landmark Certificate <input type="checkbox"/> Kentucky Survey <input checked="" type="checkbox"/> <b>4/9/76</b> Local Landmark <input type="checkbox"/> HABS/HAER <input type="checkbox"/>	
10. Site Plan with North Arrow 		30. Historic Theme Primary <b>Education</b> Secondary <b>Architecture</b> Other	
11. Architect <b>Cellarius/Cincinnati</b>		31. Endangered Yes <input type="checkbox"/> No <b>X</b>	
12. Builder		32. Preservation Project Status	
13. Date <b>1937</b> A. <input checked="" type="checkbox"/> B. <input type="checkbox"/>		Actual Cost in \$1,000s	
14. Style <b>AGeorgian Revival</b> <input checked="" type="checkbox"/> B. <input type="checkbox"/>		33. ATTACH PHOTO	
15. Original Use <b>Library</b> <input checked="" type="checkbox"/>		Roll No. _____ Picture No. _____ Direction _____	
16. Present use <b>Library</b>		34. Prepared by: <b>(Mary Cronan, David Morgan) Helen Powell</b>	
17. Condition <b>Excellent</b> <input checked="" type="checkbox"/> A. <input type="checkbox"/> B. <input type="checkbox"/>		35. Organization <b>(KHC) Carman and Powell, Inc.</b>	
18. Description <b>A 5-bay brick structure with a pitched roof and 2 interior brick end chimneys. The center bay projects slightly and is topped by a semi-circular arch. The door is round here &amp; has a transom. Framing the door are 2 pilasters which support a swans neck pediment. The windows are 12/12 pane sash and have stone keystones in the jack arches</b>		36. Date <b>1984 (1976)</b>	
19. History <b>History attached on separate page</b>		37. Revision Dates 38. Staff Review	
20. Significance <b>The library is the best example of Georgian Revival architecture in the district.</b>		39. Source of Information <b>Fackler, Early Days of Danville, pp. 73-74.</b>	

(Continue on Back) (Over)

## 19 History (Bo-D-70)

Danville shares with Lexington and Georgetown the distinction of having one of the first libraries organized in Kentucky after the General Assembly pass an act incorporating libraries in November of 1800.

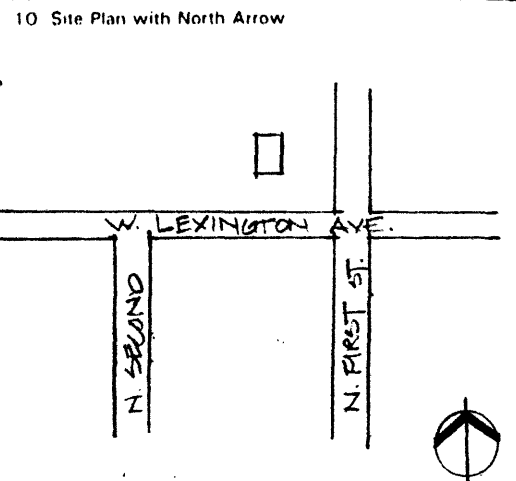
The first shareholders were Willis Green, William McDowell, Robert Craddock, James Speed, Sr., James Birney, Woodsen Wren, Ephraim McDowell, Joshua Barbee, Barnabas Hughes, James Speed, Jr., and John Rochester.

The present building was built in 1937. Two paintings of importance hang in the library. One is of the grandfather of the young Senator John J. Crittenden who authored the Crittenden Compromise which reestablished the slave line and enforced fugitive slave laws. His portrait was painted by Boston artist George P. A. Healy in 1845. Healy also painted a portrait of Clay at Ashland. The other painting is of Betty Wilkinson who was a sister to Sen. Crittenden. The painter was Matthew H. Jouett.

KENTUCKY HISTORIC RESOURCES INVENTORY

Site No. BO-D-79

FEB 20 1986

1. Historic Name(s) <b>John Quissenberry House</b> Original Owner <b>John Quissenberry</b>		22. ADD/County <b>BLUEGRASS/ BOYLE</b>	
2. Present Name		23. U.S.G.S. Quadrant (15'/75') <b>BOYLE, Danville</b>	
3. Location <b>119 W. Lexington Avenue, Danville, Kentucky</b>		24. UTM Reference Zone Easting Northing	
4. Owner's Name <b>Mrs. Rosemary N. Hamblin</b>		25. Coordinate Accuracy	
5. Owner's Address <b>119 W. Lexington Avenue, Danville, Kentucky 40422</b>		26. Prehistoric Site Object Historic Site Structure X Building Other	
6. Open to Public Yes No <b>X</b>	7. Visible from road Yes <b>X</b> No	8. Ownership Private <b>X</b> Local State Federal	
9. Local Contact/Organization <b>OLD HOUSE CLUB OF DANVILLE</b>		27. National Register District Name: <b>Lexington Ave./Broadway District</b>	
10. Site Plan with North Arrow 		28. Significance Evaluation Contributes to NR District <b>[H]</b>	
		29. Status Date National Landmark National Register Landmark Certificate Kentucky Survey <b>X</b> <u>11/18/76</u> Local Landmark HABS/HAER	
18. Description <b>The house is a 2 bay brick structure. A 2 story 2 bay wing projects forward from the main block on the west. A half moon vent window is centered in the gable. The front entrance is located in the west bay of the main block. A 1 story porch with a balustrade on the ground. At roof level, the windows have simple pane sash, with stone sills below a segmental brick arches above.</b> (Continue on Back) (Over)		30. Historic Theme Primary <b>Architecture</b> Secondary <b>Commerce</b> Other	
		31. Endangered Yes No <b>X</b>	
		32. Preservation Project Status Actual Cost in \$1,000s	
		33. ATTACH PHOTO Roll No. Picture No. Direction	
		34. Prepared by: <b>(Mary Cronan Appel) Helen Powell</b>	
		35. Organization <b>(KHC) Carman and Powell, Inc.</b>	
19. History <b>The house was built by John A. Quissenberry in c. 1890. Quissenberry was an insurance agent in Danville. It remained in the family until around 1960.</b>		36. Date <b>1984 (10/27/76)</b>	
20. Significance <b>This late nineteenth century residence is a good example of the late Victorian styles found in Danville.</b>		37. Revision Dates 38. Staff Review	
21. Source of Information <b>Kentucky Gazetter, 1880-1882. Mary Ashby Cheek, Danville, Kentucky</b>			

18. History continued:

highlighted with stone, West of the house is a two-room, one-story brick slave quarters, that originally was part of the adjoining Yeiser estate. Interior brick chimneys are located at the ends and in the center.

KENTUCKY HISTORIC RESOURCES INVENTORY

Site No. BO-D-58

FEB 20 1986

1. Historic Name(s) <u>Dr. William Pawling House</u>		22. ADD/County <u>BLUEGRASS/ BOYLE</u>	
Original Owner <u>Dr. William Pawling</u>		23. U.S.G.S. Quadrant (15'/75') <u>Danville</u> G.I.S. Mod. <input type="checkbox"/>	
2. Present Name		24. UTM Reference	
3. Location		Zone _____ Easting _____ Northing _____	
4. Owner's Name <u>James M. Critchfield</u>		25. Coordinate Accuracy <input type="checkbox"/>	
5. Owner's Address <u>336 West Broadway Danville, KY 40422</u>		26. Prehistoric Site _____ Object _____ Historic Site _____ Structure _____ <input checked="" type="checkbox"/> Building _____ Other _____	
6. Open to Public Yes _____ No <input checked="" type="checkbox"/>	7. Visible from road Yes <input checked="" type="checkbox"/> No _____	8. Ownership Private <input checked="" type="checkbox"/> Local _____ State _____ Federal _____	
9. Local Contact/Organization <b>OLD HOUSE CLUB OF DANVILLE</b>		27. National Register District Name: <u>Lexington Ave./Broadway District</u>	
10. Site Plan with North Arrow		28. Significance Evaluation Contrib. to NR District <input checked="" type="checkbox"/>	
		29. Status _____ Date _____ National Landmark _____ National Register _____ Landmark Certificate <input checked="" type="checkbox"/> <u>11/17/72</u> Kentucky Survey <input checked="" type="checkbox"/> <u>5/25/72</u> Local Landmark _____ HABS/HAER _____	
		30. Historic Theme Primary <u>Architecture</u> Secondary <u>Social/Humanitarian</u> Other _____	
		31. Endangered Yes _____ No <input checked="" type="checkbox"/>	
		32. Preservation Project Status <input type="checkbox"/>	
		Actual Cost in \$1,000s _____	
		33. ATTACH PHOTO	
11. Architect		Roll No. _____	
12. Builder		Picture No. <u>23</u>	
13. Date <u>C. 1847</u> A. <input checked="" type="checkbox"/> B. <input type="checkbox"/>		Direction _____	
14. Style A. <u>Greek Revival</u> <input checked="" type="checkbox"/> B. <input type="checkbox"/>		34. Prepared by: <u>(Mrs. George Gricler) Helen Powell</u>	
15. Original Use <u>Residence</u> <input checked="" type="checkbox"/>		35. Organization <u>(KHC) Carman and Powell, Inc.</u>	
16. Present use <u>Apartments</u>		36. Date <u>1984 (1972)</u>	
17. Condition <u>Good</u> <input checked="" type="checkbox"/>		37. Revision Dates _____ 38. Staff Review _____	
18. Description <u>3 bay brick structure on a stone foundation. The main entrance is located on the east side of the facade and is slightly recessed &amp; has sidelights. A 1 story Victorian porch spans the entrance &amp; the center bay. The windows on the front bays have single pane sash while these on the side have 6/6 pane sash.</u>		19. History <u>The Greek Revival building was built C. 1847 by Dr. Pawling. He successfully practiced medicine in Danville for many years. It was one of 4 structures in two entire blocks to survive the fire of 1860.</u>	
20. Significance <u>This structure was one of the first built in this neighborhood when it was opened for development and contributes to its early</u>		21. Source of Information <u>Faller, Calvin. Early Days in Danville.</u>	

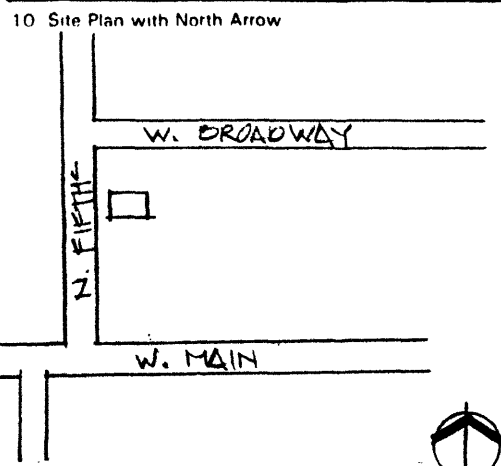

(Continue on Back)



KENTUCKY HISTORIC RESOURCES INVENTORY

Site No. BO-D-44

FEB 20 1986

1 Historic Name(s) <b>Montgomery Hospital</b> Original Owner <b>Dr. Fayette H. Montgomery</b>		22 ADD/County <b>BLUEGRASS/ BOYLE</b>	
2 Present Name		23 U.S.G.S. Quadrant (15'/75') <b>Danville</b> G.I.S. Mod.	
3 Location <b>136 North Fifth Street, Danville</b>		24 UTM Reference Zone Easting Northing	
4 Owner's Name <b>Ellen Caldwell Smith</b>		25 Coordinate Accuracy	
5 Owner's Address <b>448 Boone Trail, Danville, KY 40422</b>		26 Prehistoric Site Object Historic Site Structure X Building Other	
6 Open to Public Yes No <input checked="" type="checkbox"/>	7 Visible from road Yes <input checked="" type="checkbox"/> No	8 Ownership Private <input checked="" type="checkbox"/> Local State Federal	
9 Local Contact/Organization <b>OLD HOUSE CLUB OF DANVILLE</b>		27 National Register District Name: <b>Lexington Ave./Broadway District</b>	
10 Site Plan with North Arrow 		28 Significance Evaluation <b>Contributes</b> <input checked="" type="checkbox"/> <b>H</b> <b>to NR District</b>	
		29 Status Date National Landmark National Register Landmark Certificate Kentucky Survey <input checked="" type="checkbox"/> <b>4/9/76</b> Local Landmark HABS/HAER	
18 Description <b>3 bay brick structure with a pitched roof &amp; brick and quoins. The middle bay projects slightly on the 1st floor &amp; contains a door, topped by a semi-circular arched stain glass window. This section is further detailed by brick banding. The two end bays contain windows, both up &amp; down &amp; have quoins on the 2nd floor, framing the recessed middle bay. The entire structure rests on a high stone foundation.</b>		11 Architect	
		12 Builder	
		13 Date <b>c. 1907</b> A. <input type="checkbox"/> B. <input checked="" type="checkbox"/> <b>6</b>	
		14 Style A. Class. Rev. <input checked="" type="checkbox"/> <b>M</b> B. <input type="checkbox"/>	
15 Original Use <b>Hospital</b> <input checked="" type="checkbox"/> <b>T</b>		30 Historic Theme Primary <b>Science/Medicine</b> Secondary <b>Architecture</b>	
16 Present use <b>Apartment House</b>		31 Endangered Yes No <input checked="" type="checkbox"/> <b>X</b>	
17 Condition <b>Good</b> <input checked="" type="checkbox"/> <b>B</b>		32 Preservation Project Status	
18 Description (continued) <b>No. Stories</b> <b>Two</b> <input checked="" type="checkbox"/> <b>C</b> Single Pile NA <input checked="" type="checkbox"/> <b>X</b> Double Pile Floor Plan		Actual Cost in \$1,000s	
18 Description (continued) <b>Structural Fabric</b> <b>Brick</b> A. <input checked="" type="checkbox"/> <b>C</b> B. <input type="checkbox"/> Decorative Fabric A. <input type="checkbox"/> B. <input type="checkbox"/>		33 ATTACH PHOTO 	
18 Description (continued) <b>Roof Form</b> <b>Hip</b>		Roll No. Picture No. <b>16</b> Direction	
19 History (Over) <b>This building was the first Hospital in Danville. It was built in 1907 by Dr. Fayette H. Montgomery &amp; his wife, a trained nurse. Up until this point, people stayed in homes. The hospital was in use until 1916, when a public hospital was built.</b>		34 Prepared by: <b>(Mary Cronan, David Morgan) Helen Powell</b>	
20 Significance <b>This building was the 1st hospital in Danville and has since been converted into apartments. It is interesting in its architectural detail &amp; has a lovely stain glass fanlight above the main door. (Over)</b>		35 Organization <b>(KHC) Carman and Powell, Inc.</b>	
21 Source of Information <b>Melenie Murphy</b>		36 Date <b>1984 (1976)</b>	
		37 Revision Dates 38. Staff Review	

18. Description continued:

A dormer window is located on each pitch of the hip roof.

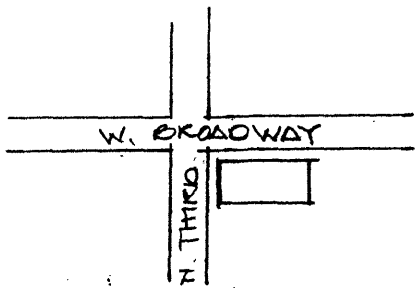

20. Significance continued:

It was built in 1907 by Dr. Fayette H. Montgomery and his wife, a trained nurse, for use as a hospital. In 1916, a public hospital was built at 3th & Walnut.

KENTUCKY HISTORIC RESOURCES INVENTORY

Site No. BO-R-73

FEB 20 1986

1. Historic Name(s) <b>Second Presbyterian Church</b> Original Owner <b>Second Presbyterian Church Congregation</b>		22. ADD/County <b>BLUEGRASS/ BOYLE</b>	
2. Present Name		23. U.S.G.S. Quadrant (15'/75') <b>Danville</b> G.I.S. Mod.	
3. Location <b>158 N. Third St.</b> <b>SE Corner of Third Street and Broadway</b>		24. UTM Reference Zone Easting Northing	
4. Owner's Name <b>Arnold Furniture c/o Holy Orthodox Catholic Church</b>		25. Coordinate Accuracy	
5. Owner's Address <b>Box 590 Lancaster, KY 40444</b>		26. Prehistoric Site Object Historic Site Structure X Building Other	
6. Open to Public Yes No <input checked="" type="checkbox"/>	7. Visible from road Yes <input checked="" type="checkbox"/> No	8. Ownership Private <input checked="" type="checkbox"/> Local State Federal	
9. Local Contact/Organization <b>OLD HOUSE CLUB OF DANVILLE</b>		27. National Register District Name: <b>Lexington Ave./Broadway District</b>	
10. Site Plan with North Arrow 		28. Significance Evaluation Contrib. to NR District <input checked="" type="checkbox"/>	
		29. Status National Landmark National Register Landmark Certificate Kentucky Survey <input checked="" type="checkbox"/> <b>5/29/72</b> Local Landmark HABS/HAER	
18. Description The Church is a Romanesque brick structure with a 3-story tower projecting from the center of the gable end. The round arc entrance opens onto the vestibule which is on the first level of the tower. Tall round arched windows pained together under a circular opening are located on each side of the second floor level of the tower. Round brick arches are above and stone sills are below. Similar openings are (Continue on Back) (over)		30. Historic Theme Primary <b>Architecture</b> Secondary <b>Religion</b> Other	
		11. Architect	
		12. Builder	
		13. Date C. 1850 & A. <input checked="" type="checkbox"/> B. <input type="checkbox"/> C. 1862	
		14. Style A. Romanesque <input checked="" type="checkbox"/> F B.	
		15. Original Use <b>Church</b> <input checked="" type="checkbox"/> H	
16. Present use <b>Senior Citizens' Center</b>		31. Endangered Yes No <input checked="" type="checkbox"/>	
17. Condition <b>Good</b> <input checked="" type="checkbox"/> R		32. Preservation Project Status	
No. Stories <b>Two</b> <input checked="" type="checkbox"/> C		Actual Cost in \$1,000s	
Single Pile NA <input checked="" type="checkbox"/> X		33. ATTACH PHOTO 	
Double Pile			
Floor Plan NA <input type="checkbox"/>			
Structural Fabric Brick A. <input checked="" type="checkbox"/> B. <input type="checkbox"/>			
Decorative Fabric A. <input type="checkbox"/> B. <input type="checkbox"/>		Roll No. _____ Picture No. <u>3</u> Direction _____	
Roof Form <b>Gable</b>		34. Prepared by: <b>(Mary Cronan Oppel) Helen Powell</b>	
19. History <b>In 1850, a second Presbyterian Church was built here to alleviate the crowded First Presbyterian Church on Main Street. In 1860, it was severely damaged by the devastating fire which swept downtown Danville. In 1862 it was rebuilt as a Gothic structure and became the northern Church for Union sympathizers. (The first</b> (Over)		35. Organization <b>(KHC) Carman and Powell, Inc.</b>	
20. Significance <b>The Second Presbyterian Church is important in the religious history of Danville and the state.</b>		36. Date <b>1984 (1976)</b>	
21. Source of Information <b>Mrs. George Grider</b>		37. Revision Dates 38. Staff Review	

18. Description continued:

on each side of the tower and eight are spaced along each side. The belfry, on the third story of the tower has louvered openings like the windows. Pinnacles cap the corners of the tower, as well as the four chimneys which rise on each side of the structure. Pilasters are spaced along the sides between the openings.

19. History continued:

Presbyterian Church was used by southern sympathizers). The Church is no longer used by the Church congregation. It is now used for senior citizens.

KENTUCKY HISTORIC RESOURCES INVENTORY

Site No. BO-D-50

FEB 20 1986

1. Historic Name(s) <u>T.M. Roberts House (1876 Atlas)</u> Original Owner		22. ADD/County <b>BLUEGRASS/ BOYLE</b>	
2. Present Name <u>443. Broadway</u>		23. U.S.G.S. Quadrant (15'/75') <u>Danville</u> G.I.S. Mod.	
3. Location <u>443 Broadway, Danville</u>		24. UTM Reference Zone Easting Northing	
4. Owner's Name <u>Lewis N. Neale, Jr.</u>		25. Coordinate Accuracy	
5. Owner's Address		26. Prehistoric Site Object Historic Site Structure X Building Other	
6. Open to Public Yes No <u>X</u>	7. Visible from road Yes <u>X</u> No	8. Ownership Private <u>X</u> Local State Federal	
9. Local Contact/Organization <b>OLD HOUSE CLUB OF DANVILLE</b>		27. National Register District Name: <u>Lexington Ave./Broadway District</u>	
10. Site Plan with North Arrow 		28. Significance Evaluation Contrib. to NR District <u>H</u>	
		29. Status National Landmark National Register Landmark Certificate Kentucky Survey <u>XX</u> <u>4/9/76</u> Local Landmark HABS/HAER	
		30. Historic Theme Primary <u>Architecture</u> Secondary Other	
		31. Endangered Yes No <u>X</u>	
11. Architect		32. Preservation Project Status	
12. Builder		Actual Cost in \$1,000s	
13. Date <u>1875-1877</u> A. <u>5</u> B.		33. ATTACH PHOTO 	
14. Style A. Italianate <u>E</u> B.		Roll No. <u>7</u> Picture No. <u>10</u> Direction	
15. Original Use <u>Dwelling</u> <u>A</u>		34. Prepared by: <u>(Mary Cronan, David Morgan)</u> <u>Helen Powell</u>	
16. Present use <u>Dwelling</u>		35. Organization <u>(KHC)</u> <u>Carman and Powell, Inc.</u>	
17. Condition <u>Excellent</u> <u>A</u>		36. Date <u>1984</u> <u>(1976)</u>	
18. Description <u>5 bay brick structure with a pitched roof, The center bay projects and is a center gable with a 2 floor, 3 sided, 3 window bay centered on it. On each side of this, there are 2 identical wings which contain a door nearest the center section and a window on the first and 2 window above. A 1-story ornate cast iron porch frame, these 2 bays topped with a cast iron balustered. The west gable facade has a bay window exactly</u>		37. Revision Dates 38. Staff Review	
No. Stories <u>Two</u> <u>C</u> Single Pile <u>X</u> NA Double Pile Floor Plan <u>T-Plan</u> <u>N</u> Structural Fabric <u>Brick</u> A. <u>C</u> B. Decorative Fabric A. B. Roof Form <u>Gable</u>		21. Source of Information <u>1876 Map of Boyle &amp; Mercer Counties, Kentucky</u>	
19. History <u>T.M. Roberts is listed as the owner on the 1876 Map.</u>			

18. Description continued:

like the one on the front facade. All of the windows have projecting cast iron lintels. A cornice supported by paired brackets finish the building.

KENTUCKY HISTORIC RESOURCES INVENTORY

Site No. BO-D-57

1. Historic Name(s) <b>Batterton-Rochester House</b>		22. ADD/County <b>BLUEGRASS/ BOYLE</b>	
Original Owner <b>William W. Batterton</b>		23. U.S.G.S. Quadrant (15'/75') <b>BOYLE Danville</b>	
2. Present Name		24. UTM Reference	
3. Location <b>402 W. Broadway, (4th &amp; Broadway), Danville</b>		Zone Easting Northing	
4. Owner's Name <b>Lawrence and Louise McGee</b>		25. Coordinate Accuracy	
5. Owner's Address <b>600 Highfield Drive, Danville, Kentucky 40422</b>		26. Prehistoric Site Object Historic Site Structure <b>X</b> Building Other	
6. Open to Public Yes No <b>X</b>	7. Visible from road Yes <b>X</b> No	8. Ownership Private <b>X</b> Local State Federal	
9. Local Contact/Organization <b>OLD HOUSE CLUB OF DANVILLE</b>		27. National Register District Name: <b>Lexington Ave/Broadway District</b>	
10. Site Plan with North Arrow		28. Significance Evaluation Contrib. to NR District <b>H</b>	
		11. Architect	
		12. Builder <b>William Batterton</b>	
		13. Date <b>c. 1832</b> A. <b>3</b> B.	
		14. Style A. Federal <b>B</b> B. Col. Rev. <b>N</b>	
		15. Original Use <b>Dwelling</b> <b>A</b>	
		16. Present use <b>Same</b>	
		17. Condition <b>Good</b> <b>B</b>	
18. Description <b>5 bay brick structure with interior brick end chimneys. The front entrance in the center bay has sidelights &amp; transom. The 1st floor windows have 12/12 sash. Dormers have been added across the front.</b>		29. Status National Landmark National Register Landmark Certificate Kentucky Survey Local Landmark HABS/HAER	
(Continue on Back)		30. Historic Theme Primary <b>Architecture</b> Secondary Other	
19. History <b>William Batterton, owner of a stone quarry on S. Fourth Street in Danville, built this house c. 1832. In 1836, he sold it to Mrs. Sarah Rochester, the wife of John Rochester, an early Danville settler &amp; builder of Airy Mount,</b>		31. Endangered Yes No <b>X</b>	
20. Significance <b>Despite alteration, Batterton House is one of the few houses in the neighborhood to survive the fire of 1860 and to reflect</b>		32. Preservation Project Status	
21. Source of Information <b>Fackler, Calvin A. <u>Early Days in Danville</u> Louisville, The Standard Printing Co., 1941, p. 183.</b>		33. ATTACH PHOTO 	
22. Significance		34. Roll No. <u>7</u> Picture No. <u>22</u> Direction	
23. Source of Information		34. Prepared by: <b>(Mary Cronan Oppel) Helen Powell</b>	
24. Significance		35. Organization <b>(KHC) Carman and Powell, Inc.</b>	
25. Source of Information		36. Date <b>1984 (1976)</b>	
26. Source of Information		37. Revision Dates 38. Staff Review	

FEB 20 1986

20 (cont.)

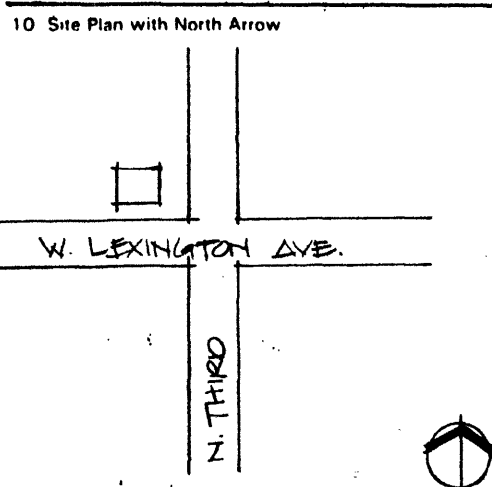
the early development of the neighborhood.



KENTUCKY HISTORIC RESOURCES INVENTORY

Site No. BO-D-65

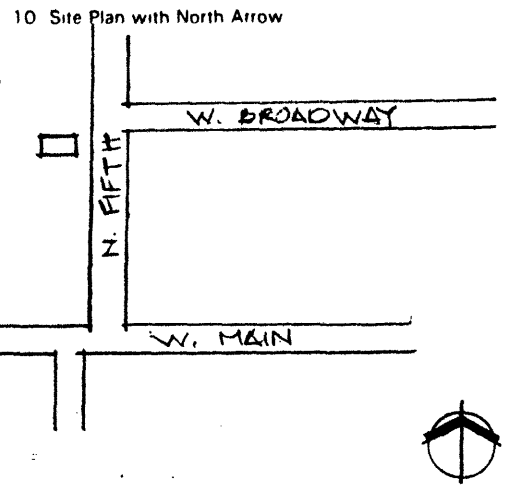

FEB 20 1986

1. Historic Name(s) <b>Montgomery-Rhodes House</b> Original Owner <b>Robert Montgomery</b>		22. ADD/County <b>BLUEGRASS/ BOYLE</b>	
2. Present Name <b>Same</b>		23. U.S.G.S. Quadrant (15'/75') <b>Danville</b>	
3. Location <b>305 North Third, Danville</b>		24. UTM Reference Zone _____ Easting _____ Northing _____	
4. Owner's Name <b>Mr. Nelson D. Rhodes, Jr.</b>		25. Coordinate Accuracy <input type="checkbox"/>	
5. Owner's Address <b>305 North 3th Street, Danville, Kentucky 40422</b>		26. Prehistoric Site _____ Object _____ Historic Site _____ Structure _____ X Building _____ Other _____	
6. Open to Public Yes _____ No <input checked="" type="checkbox"/>		27. National Register District Name: <b>Todd-Montgomery Houses - "Beaten Biscuit Row"</b>	
7. Visible from road Yes <input checked="" type="checkbox"/> No _____		28. Significance Evaluation <input type="checkbox"/>	
8. Ownership Private <input checked="" type="checkbox"/> Local _____ State _____ Federal _____		29. Status _____ Date _____ National Landmark _____ National Register <input checked="" type="checkbox"/> <u>3/26/76</u> Landmark Certificate <input checked="" type="checkbox"/> <u>11/17/72</u> Kentucky Survey <input checked="" type="checkbox"/> <u>11/12/70</u> Local Landmark _____ HABS/HAER _____	
9. Local Contact/Organization <b>OLD HOUSE CLUB OF DANVILLE</b>		30. Historic Theme Primary <u>Architecture</u> Secondary _____ Other _____	
10. Site Plan with North Arrow 		11. Architect _____ 12. Builder <b>Robert Montgomery</b> 13. Date <b>1837</b> A. <input checked="" type="checkbox"/> B. <input type="checkbox"/> 14. Style A. <u>Greek Revival</u> <input checked="" type="checkbox"/> B. <input type="checkbox"/> 15. Original Use <u>Dwelling</u> <input checked="" type="checkbox"/> 16. Present use <u>Dwelling</u> 17. Condition <u>Good</u> <input checked="" type="checkbox"/>	
18. Description <b>5 bay brick structure laid in Flemish bond on the front &amp; common bond on the sides with a pitched roof &amp; interior brick end chimneys. Front entrance consists of double doors w/ 3 pane side-lights &amp; 7 pane transom. Framing this is a 1 bay, 1 story porch supported by 2 sets of paired ionic columns &amp; 2 pilasters. Centered above the door is a 6/6 window with sidelights.</b> (Continue on Back)		31. Endangered Yes _____ No <input checked="" type="checkbox"/> 32. Preservation Project Status <input type="checkbox"/> Actual Cost in \$1,000s _____	
19. History <b>Robert Montgomery built this house for himself and sold it to Clifton Rhodes in 1848. Whose father was an early settler of Kentucky. He married the daughter of Gov. Owsley. Rhodes was also a prominent banker. In 1957 the movie Raintree County starring Elizabeth Taylor was filmed here.</b>		33. ATTACH PHOTO Roll No. _____ Picture No. _____ Direction _____	
20. Significance _____		34. Prepared by: (Enos Swain) <b>Helen Powell</b>	
21. Source of Information <b>See National Register File, Todd-Montgomery houses, Boyle County.</b>		35. Organization ( <b>Carman and Powell, Inc.</b> ) 36. Date <b>1984 (1970)</b>	
37. Revision Dates _____		38. Staff Review _____	

KENTUCKY HISTORIC RESOURCES INVENTORY

Site No. BO-D-46

FEB 20 1986

1. Historic Name(s) <b>Richardson House</b>		22. ADD/County <b>BLUEGRASS/ BOYLE</b>	
Original Owner		23. U.S.G.S. Quadrant (15'/75') <b>Danville</b> G.I.S. Mod.	
2. Present Name		24. UTM Reference	
3. Location <b>143 North Fifth Street, Danville, KY 40422</b>		Zone Easting Northing	
4. Owner's Name <b>Charles M. Manning</b>		25. Coordinate Accuracy	
5. Owner's Address <b>143 North Fifth Street, Danville, Kentucky 40422</b>		26. Prehistoric Site Object Historic Site Structure <b>X</b> Building Other	
6. Open to Public Yes <input type="checkbox"/> No <input checked="" type="checkbox"/>	7. Visible from road Yes <input checked="" type="checkbox"/> No <input type="checkbox"/>	27. National Register District Name: <b>Lexington Ave./Broadway District</b>	
9. Local Contact/Organization <b>OLD HOUSE CLUB OF DANVILLE</b>		28. Significance Evaluation <b>Contrib. to NR District</b> <input checked="" type="checkbox"/>	
10. Site Plan with North Arrow 		11. Architect	
		12. Builder	
		13. Date c. 1929 A. <input checked="" type="checkbox"/> B. <input type="checkbox"/>	
		14. Style A. <b>Prairie style</b> <input checked="" type="checkbox"/> B. <input type="checkbox"/>	
		15. Original Use <b>Dwelling</b> <input checked="" type="checkbox"/>	
		16. Present use <b>Dwelling</b>	
		17. Condition <b>Good</b> <input checked="" type="checkbox"/>	
18. Description <b>White stucco house with a hip roof in the Wrightian, Prairie style. The 1st floor contains 3 evenly spaced double doors. 4 windows span the second floor. A shed roof dormer with triple window is located on the roof. The roof has a large overhang, supported by long thin brackets.</b>		No. Stories <b>Two</b> <input checked="" type="checkbox"/>	
		Single Pile <input type="checkbox"/> NA <input type="checkbox"/>	
		Double Pile <input checked="" type="checkbox"/>	
		Floor Plan <b>Central Hall</b> <input checked="" type="checkbox"/>	
		Structural Fabric <b>Brick</b> A. <input checked="" type="checkbox"/> B. <input type="checkbox"/>	
		Decorative Fabric <b>Stucco</b> A. <input checked="" type="checkbox"/> B. <input type="checkbox"/>	
		Roof Form <b>Hip</b>	
(Continue on Back)		29. Status Date National Landmark <input type="checkbox"/> National Register <input type="checkbox"/> Landmark Certificate <input type="checkbox"/> Kentucky Survey <input checked="" type="checkbox"/> <b>4/9/76</b> Local Landmark <input type="checkbox"/> HABS/HAER <input type="checkbox"/>	
19. History <b>This was once the Sigma Chi Fraternity house, before they moved onto Centre's Campus. This structure was originally the servants' quarters for the House. It was completely rebuilt and remodeled in 1929 by Colonel Richardson.</b>		30. Historic Theme Primary <b>Architecture</b> <input checked="" type="checkbox"/> Secondary <input type="checkbox"/> Other <input type="checkbox"/>	
20. Significance <b>Residence is one of the better examples of early twentieth century architecture in district.</b>		31. Endangered Yes <input type="checkbox"/> No <input checked="" type="checkbox"/>	
21. Source of Information <b>Melonie Murphy, Danville, Kentucky</b>		32. Preservation Project Status <input type="checkbox"/>	
		Actual Cost in \$1,000s <input type="checkbox"/>	
		33. ATTACH PHOTO 	
		Roll No. <u>7</u>	
		Picture No. <u>15</u>	
		Direction _____	
		34. Prepared by: <b>(Mary Cronan, David Morgan) Helen Powell</b>	
		35. Organization <b>(KHC) Carman and Powell, Inc.</b>	
		36. Date <b>1984 (1976)</b>	
		37. Revision Dates 38. Staff Review	



KENTUCKY HISTORIC RESOURCES INVENTORY

Site No. BO-D-48

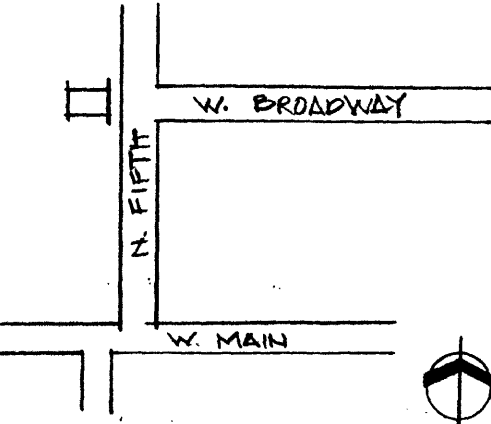

FEB 20 1984

1. Historic Name(s) <b>Rice-Cowan House (Cowan 1876 Atlas)</b> Original Owner _____		22. ADD/County <b>BLUEGRASS/ BOYLE</b>	
2. Present Name _____		23. U.S.G.S. Quadrant (15'/75') <b>Danville</b> G.I.S. Mod. <input type="checkbox"/>	
3. Location <b>478 Broadway, Danville</b>		24. UTM Reference Zone _____ Easting _____ Northing _____	
4. Owner's Name <b>Anna Irvine Arnicar</b>		25. Coordinate Accuracy <input type="checkbox"/>	
5. Owner's Address <b>478 Broadway, Danville, Kentucky 40422</b>		26. Prehistoric Site _____ Object _____ Historic Site _____ Structure _____ X Building _____ Other _____	
6. Open to Public Yes _____ No <input checked="" type="checkbox"/>	7. Visible from road Yes <input checked="" type="checkbox"/> No _____	8. Ownership Private <input checked="" type="checkbox"/> Local _____ State _____ Federal _____	
9. Local Contact/Organization <b>OLD HOUSE CLUB OF DANVILLE</b>		27. National Register District Name: <b>Lexington Ave./Broadway District</b>	
10. Site Plan with North Arrow 		28. Significance Evaluation Contrib. to NR District <input checked="" type="checkbox"/>	
		29. Status _____ Date _____ National Landmark _____ National Register _____ Landmark Certificate _____ Kentucky Survey <input checked="" type="checkbox"/> <b>4/9/76</b> Local Landmark _____ HABS/HAER _____	
		30. Historic Theme Primary <b>Architecture</b> Secondary _____ Other _____	
		31. Endangered Yes _____ No _____	
11. Architect _____		32. Preservation Project Status <input type="checkbox"/> Actual Cost in \$1,000s _____	
12. Builder _____		33. ATTACH PHOTO 	
13. Date c. 1830* A. <input checked="" type="checkbox"/> B. <input type="checkbox"/>		Roll No. <u>7</u> Picture No. <u>14</u> Direction _____	
14. Style A. Federal <input checked="" type="checkbox"/> B. <input type="checkbox"/>		34. Prepared by: (Mary Cronan Oppel) <b>Helen Powell</b>	
15. Original Use <b>Dwelling</b> <input checked="" type="checkbox"/>		35. Organization (KHC) <b>Carman and Powell, Inc.</b>	
16. Present use <b>Dwelling</b>		36. Date <b>1984 (1976)</b>	
17. Condition <b>Good</b> <input checked="" type="checkbox"/>		37. Revision Dates _____ 38. Staff Review _____	
18. Description <b>5 bay frame house on a stone foundation. A 1-story wing extends with a 1-story porch with a pilaster that extends across the facade. The central section of the house is log.</b>  (Continue on Back)		19. History <b>The original owner of the house was the Rice Family, J.G.G. Cowan is listed as the owner on the 1876 Map. J. Cowan was a lawyer in the 1870's in Danville.</b>	
20. Significance <b>The original portion of the Rice-Cowan House is log. Only a few log covered with clapboard structures remain in Danville.</b>		21. Source of Information <b>1876 Map of Boyle or Mercer Counties, Kentucky</b>	

KENTUCKY HISTORIC RESOURCES INVENTORY

Site No. **BO-D-46**

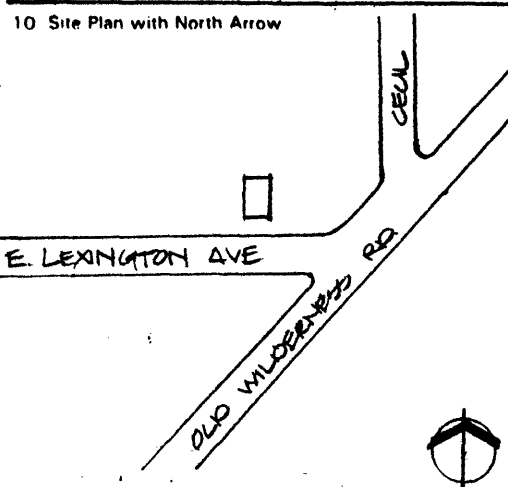
FEB 20 1986

1. Historic Name(s) Original Owner		22. ADD/County <b>BLUEGRASS/ BOYLE</b>	
2. Present Name		23. U.S.G.S. Quadrant (15'/75') <b>Danville</b>	
3. Location <b>201 North Fifth Street, Danville, Kentucky</b>		24. UTM Reference Zone Easting Northing	
4. Owner's Name <b>Russell (James A. and Ralph T.)</b>		25. Coordinate Accuracy	
5. Owner's Address <b>P.O. Box 222, Danville, Kentucky 40422</b>		26. Prehistoric Site Historic Site <input checked="" type="checkbox"/> Building	
6. Open to Public Yes <input type="checkbox"/> No <input checked="" type="checkbox"/>		27. National Register District Name: <b>Lexington Ave./Broadway District</b>	
7. Visible from road Yes <input checked="" type="checkbox"/> No <input type="checkbox"/>		28. Significance Evaluation <b>Contrib. to NR District</b> <input checked="" type="checkbox"/>	
8. Ownership Private <input checked="" type="checkbox"/> Local <input type="checkbox"/> State <input type="checkbox"/> Federal <input type="checkbox"/>		29. Status National Landmark <input type="checkbox"/> National Register <input type="checkbox"/> Landmark Certificate <input type="checkbox"/> Kentucky Survey <input checked="" type="checkbox"/> <b>4/9/76</b> Local Landmark <input type="checkbox"/> HABS/HAER <input type="checkbox"/>	
9. Local Contact/Organization <b>OLD HOUSE CLUB OF DANVILLE</b>		30. Historic Theme Primary <b>Architecture</b> Secondary <input type="checkbox"/> Other <input type="checkbox"/>	
10. Site Plan with North Arrow 		31. Endangered Yes <input type="checkbox"/> No <input checked="" type="checkbox"/>	
11. Architect		32. Preservation Project Status	
12. Builder		Actual Cost in \$1,000s	
13. Date <b>1890-1900 A. [5] B. [ ]</b>		33. ATTACH PHOTO 	
14. Style <b>A. Queen Anne [ ] B. [ ]</b>		Roll No. _____	
15. Original Use <b>Dwelling [A]</b>		Picture No. _____	
16. Present use <b>Dwelling</b>		Direction _____	
17. Condition <b>Fair [C]</b>		34. Prepared by: <b>(Mary Cronan, David Morgan) Helen Powell</b>	
18. Description <b>Frame shingle style on stone foundation. A circular 2-story bay projects forward on the south side of the main block. A 1-story porch spans the main block. Interior brick chimneys are located in the center of the main block in the wing.</b>		35. Organization <b>(KHC) Carman and Powell, Inc.</b>	
(Continue on Back)		36. Date <b>1984 (1976)</b>	
19. History <b>Little is known about the history of this house.</b>		37. Revision Dates	
20. Significance <b>This house is a good example of the Queen Anne/shingle style house in Danville and Boyle County.</b>		38. Staff Review	
21. Source of Information <b>Melonie Murphy.</b>			

KENTUCKY HISTORIC RESOURCES INVENTORY

Site No. BO-D-89

FEB 20 1986

1. Historic Name(s) <b>Gentry House</b> Original Owner _____		22. ADD/County <b>BLUEGRASS/ BOYLE</b>	
2. Present Name _____		23. U.S.G.S. Quadrant (15'/75') <u>Danville</u> G.I.S. Mod. _____	
3. Location <b>323 E. Lexington Avenue</b>		24. UTM Reference Zone _____ Easting _____ Northing _____	
4. Owner's Name <b>Michael and Pat Romano</b>		25. Coordinate Accuracy _____	
5. Owner's Address <b>323 E. Lexington Avenue, Danville, Kentucky 40422</b>		26. Prehistoric Site Object _____ Historic Site Structure _____ Building Other _____	
6. Open to Public Yes _____ No <input checked="" type="checkbox"/>	7. Visible from road Yes <input checked="" type="checkbox"/> No _____	8. Ownership Private <input checked="" type="checkbox"/> Local _____ State _____ Federal _____	
9. Local Contact/Organization <b>OLD HOUSE CLUB OF DANVILLE</b>		27. National Register District Name: <b>Lexington Ave./Broadway District</b>	
10. Site Plan with North Arrow 		28. Significance Evaluation Contrib. to NR District <input checked="" type="checkbox"/>	
		29. Status _____ Date _____ National Landmark _____ National Register _____ Landmark Certificate _____ Kentucky Survey <input checked="" type="checkbox"/> <u>11/18/76</u> Local Landmark _____ HABS/HAER _____	
		30. Historic Theme Primary <b>Architecture</b> Secondary _____ Other _____	
		31. Endangered Yes _____ No <input checked="" type="checkbox"/>	
11. Architect _____		32. Preservation Project Status _____	
12. Builder _____		Actual Cost in \$1,000s _____	
13. Date <b>c. 1920</b> A. <input checked="" type="checkbox"/> B. _____		33. ATTACH PHOTO  Roll No. _____ Picture No. _____ Direction _____	
14. Style A. Class. Rev. <input checked="" type="checkbox"/> B. _____			
15. Original Use <b>Residence</b> <input checked="" type="checkbox"/>			
16. Present use <b>Residence</b>			
17. Condition <b>Good</b> <input checked="" type="checkbox"/>		34. Prepared by: <b>(Mary Cronan Oppel)</b> <b>Helen Powell</b>	
18. Description <b>A 2-story stucco house with gables crowning the end bays. Interior brick chimneys are located at the ends. The front entrance in the central bay has sidelights and is flanked by triple windows. A 1-story porch supported by stone piers that are connected by a balustrade, spans the facade.</b>  (Continue on Back)		No. Stories <b>Two</b> <input checked="" type="checkbox"/>	
		Single Pile _____ NA _____ Double Pile <input checked="" type="checkbox"/>	
		Floor Plan <b>Central Hall</b> <input checked="" type="checkbox"/>	
		Structural Fabric <b>Brick</b> A. <input checked="" type="checkbox"/> B. _____ Decorative Fabric <b>Stone</b> A. <input checked="" type="checkbox"/> B. _____	
Roof Form <b>Gable</b>		35. Organization <b>(KHC)</b> <b>Carman and Powell, Inc.</b>	
19. History _____		36. Date <b>1984 (1976)</b>	
20. Significance <b>Residence contributes as a good examples of early 20th century architecture.</b>		37. Revision Dates _____ 38. Staff Review _____	
21. Source of Information _____			

KENTUCKY HISTORIC RESOURCES INVENTORY

Site No. BO-D-60

FEB 20 1986

1. Historic Name(s) <b>Reverend J.C. Randolf House (1876 Atlas)</b> Original Owner		22. ADD/County <b>BLUEGRASS/ BOYLE</b>	
2. Present Name <b>463 W. Lexington, Avenue, Danville, KY 40422</b>		23. U.S.G.S. Quadrant (15'/75') <b>Danville</b>	
3. Location <b>463 W. Lexington Avenue, Danville</b>		24. UTM Reference Zone Easting Northing	
4. Owner's Name <b>Douglas K. Albright</b>		25. Coordinate Accuracy	
5. Owner's Address <b>463 W. Lexington Avenue, Danville, Kentucky 40422</b>		26. Prehistoric Site Historic Site <input type="checkbox"/> Building <input checked="" type="checkbox"/>	
6. Open to Public Yes <input type="checkbox"/> No <input checked="" type="checkbox"/>		7. Visible from road Yes <input checked="" type="checkbox"/> No <input type="checkbox"/>	
8. Ownership Private <input checked="" type="checkbox"/> Local <input type="checkbox"/> State <input type="checkbox"/> Federal <input type="checkbox"/>		27. National Register District Name: <b>Lexington Ave./Broadway District</b>	
9. Local Contact/Organization <b>OLD HOUSE CLUB OF DANVILLE</b>		28. Significance Evaluation Contrib. to NR District <input checked="" type="checkbox"/>	
10. Site Plan with North Arrow 		11. Architect 12. Builder 13. Date c. 1860 A. <input checked="" type="checkbox"/> B. <input type="checkbox"/> 14. Style A. Gothic Rev. <input checked="" type="checkbox"/> B. <input type="checkbox"/> 15. Original Use <b>Dwelling</b> <input checked="" type="checkbox"/> 16. Present use <b>Dwelling</b> 17. Condition <b>Good</b> <input checked="" type="checkbox"/>	
18. Description <b>A 5 bay frame structure with a low hip roof &amp; two interior brick end chimneys. The door is centered on the facade. A one story, flat roof porch supported by 4 turned Victorian style columns spans the 3 center bays.</b>		No. Stories <b>Two</b> <input checked="" type="checkbox"/> Single Pile <input checked="" type="checkbox"/> NA <input type="checkbox"/> Double <input type="checkbox"/> Floor Plan <b>Central Hall</b> <input checked="" type="checkbox"/> Structural Fabric Frame A. <input checked="" type="checkbox"/> B. <input type="checkbox"/> Decorative Fabric A. <input type="checkbox"/> B. <input type="checkbox"/> Roof Form <b>Gable</b>	
19. History <b>Reverend J.C. Randolf is listed as the owner on the 1876 Map. This is one of four houses that appear in this block on the 1876 Map. Randolf owned several large adjoining lots.</b>		30. Historic Theme Primary <b>Architecture</b> Secondary Other	
(Continue on Back)		31. Endangered Yes <input type="checkbox"/> No <input checked="" type="checkbox"/>	
20. Significance <b>Structure contrib utes to the late 19th century character of district by style, materials and setback.</b>		32. Preservation Project Status Actual Cost in \$1,000s	
21. Source of Information		33. ATTACH PHOTO 	
22. Source of Information		Roll No. <u>7</u> Picture No. <u>31</u> Direction	
23. Source of Information		34. Prepared by: <b>(Mary Crowan, David Morgan)</b> <b>Helen Powell</b>	
24. Source of Information		35. Organization <b>(KY Heritage Commission)</b> <b>Carman and Powell, Inc.</b>	
25. Source of Information		36. Date <b>1984 (August, 1976)</b>	
26. Source of Information		37. Revision Dates 38. Staff Review	

KENTUCKY HISTORIC RESOURCES INVENTORY

Site No. Bo-D 69

FEB 20 1980

1. Historic Name(s) <u>J. W. Proctor House (1876 Atlas)</u> Original Owner		22. ADD/County <b>BLUEGRASS/ BOYLE</b>	
2. Present Name <u>211 North Third</u>		23. U.S.G.S. Quadrant (15°/75') <u>Danville</u> G.I.S. Mod.	
3. Location <u>211 N. Third</u>		24. UTM Reference Zone Easting Northing	
4. Owner's Name <u>June and Lajuana Southwood</u>		25. Coordinate Accuracy	
5. Owner's Address <u>211 N. Third Danville, Ky. 40422</u>		26. Prehistoric Site Object Historic Site Structure <input checked="" type="checkbox"/> Building Other	
6. Open to Public Yes No	7. Visible from road Yes <input checked="" type="checkbox"/> No	8. Ownership Private Local State Federal	
9. Local Contact/Organization <b>OLD HOUSE CLUB OF DANVILLE</b>		27. National Register District Name: <u>Lexington Ave. / Broadway District</u>	
10. Site Plan with North Arrow 		28. Significance Evaluation Contributes to NR Dist. <input checked="" type="checkbox"/>	
		29. Status _____ Date _____ National Landmark _____ National Register _____ Landmark Certificate _____ Kentucky Survey _____ Local Landmark _____ HABS/HAER _____	
18. Description <u>Two story, 3 bay brick Italianate residence; low hip roof, overhanging eaves with brackets; flat hood moldings over windows; elaborate doorway with rounded hood molding and brackets; stone foundation and window sills</u>  (Continue on Back)		30. Historic Theme Primary _____ Secondary _____ Other _____	
		31. Endangered Yes _____ No _____	
11. Architect		32. Preservation Project Status Actual Cost in \$1,000s _____	
12. Builder		33. ATTACH PHOTO 	
13. Date <u>1870</u> A. <input checked="" type="checkbox"/> B. <input type="checkbox"/>			
14. Style A. Italianate <input checked="" type="checkbox"/> B. <input type="checkbox"/>		Roll No. <u>8</u> Picture No. <u>37</u> Direction _____	
15. Original Use <u>Residence</u> <input checked="" type="checkbox"/> A		34. Prepared by: <u>Mary Cronan</u> <u>Helen Powell</u> <u>Oppel 1976</u> KHC	
16. Present use <u>Residence</u>		35. Organization <u>Carman and Powell, Inc.</u>	
17. Condition <input checked="" type="checkbox"/> B		36. Date <u>1984</u>	
No. Stories <u>TWO</u> <input checked="" type="checkbox"/> C Single Pile _____ NA _____ Double Pile <input checked="" type="checkbox"/> X Floor Plan <u>Side Passage</u> <input checked="" type="checkbox"/> L Structural Fabric <u>Brick</u> A. <input type="checkbox"/> B. <input checked="" type="checkbox"/> C Decorative Fabric A. <input type="checkbox"/> B. <input type="checkbox"/>		37. Revision Dates 38. Staff Review	
Roof Form <u>Hip</u>			
19. History <u>J.W. Proctor who was the owner in 1876 was the Cashier of the Central National Bank in Danville.</u>			
20. Significance <u>Italianate townhouse is somewhat unusual in Danville; contributes by virtue of style and scale.</u>			
21. Source of Information <u>Beers 1876 Map of Mercer and Boyle Counties</u>			



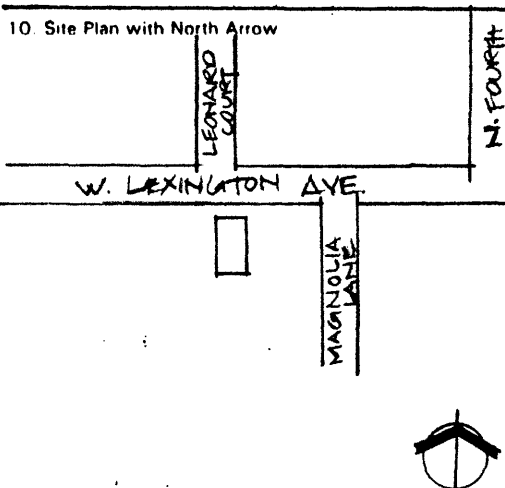
KENTUCKY HISTORIC RESOURCES INVENTORY

Site No. \_\_\_\_\_

1. Historic Name(s)  Original Owner _____		22. ADD/County <b>BLUEGRASS/ BOYLE</b>	
2. Present Name _____		23. U.S.G.S. Quadrant (15'/75') <b>Danville</b>	
3. Location <b>314 West Broadway</b>		24. UTM Reference Zone _____ Easting _____ Northing _____	
4. Owner's Name <b>Robert and Mary Jo Joseph</b>		25. Coordinate Accuracy _____	
5. Owner's Address <b>407 East Broadway, Danville, KY 40422</b>		26. Prehistoric Site _____ Object _____ Historic Site _____ Structure _____ X Building _____ Other _____	
6. Open to Public Yes _____ No _____	7. Visible from road Yes <input checked="" type="checkbox"/> No _____	8. Ownership Private _____ Local _____ State _____ Federal _____	
9. Local Contact/Organization <b>OLD HOUSE CLUB OF DANVILLE</b>		27. National Register District Name: <b>Lexington Ave./Broadway District</b>	
10. Site Plan with North Arrow  		11. Architect _____	
		12. Builder _____	
18. Description Two story, 5 bay frame residence; brick end chimneys; stone foundation; central entrance way now divided for access to two apartments; central wall gable		13. Date c. 1840 A. <input checked="" type="checkbox"/> B. <input type="checkbox"/>	
		14. Style A. Gothic <input checked="" type="checkbox"/> <b>D</b> B. <input type="checkbox"/>	
(Continue on Back)		15. Original Use Residence <input checked="" type="checkbox"/> <b>A</b>	
		16. Present use Apartments	
19. History _____		17. Condition Good <input checked="" type="checkbox"/> <b>B</b>	
		No. Stories Two <input checked="" type="checkbox"/> <b>C</b>	
20. Significance Contributes to the district by virtue of style, setback and materials.		Single Pile <input checked="" type="checkbox"/> NA _____	
		Double Pile _____	
21. Source of Information _____		Floor Plan Central Hall <input checked="" type="checkbox"/> <b>I</b>	
		Structural Fabric Log/frame A. <input checked="" type="checkbox"/> <b>A</b> B. <input checked="" type="checkbox"/> <b>D</b>	
23. ATTACH PHOTO  		Decorative Fabric A. <input type="checkbox"/> B. <input type="checkbox"/>	
		Roof Form gable	
24. History _____		31. Endangered Yes _____ No _____	
25. Significance _____		32. Preservation Project Status _____	
26. Source of Information _____		Actual Cost in \$1,000s _____	
27. History _____		33. ATTACH PHOTO  Roll No. <u>7</u> Picture No. <u>4</u> Direction _____	
28. Significance _____		34. Prepared by: <b>Helen Powell</b>	
29. Source of Information _____		35. Organization <b>Carman and Powell, Inc.</b>	
30. History _____		36. Date <b>1984</b>	
31. Significance _____		37. Revision Dates _____ 38. Staff Review _____	

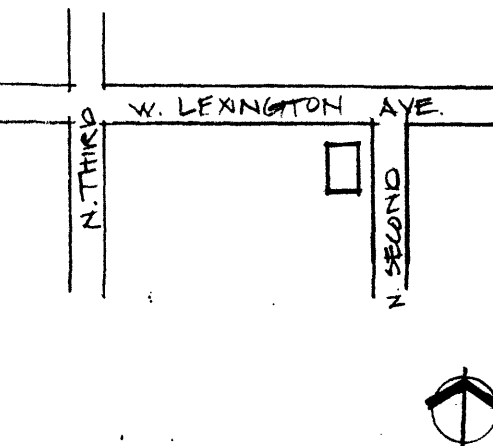

KENTUCKY HISTORIC RESOURCES INVENTORY

Site No. BO-D-61

1. Historic Name(s) <u>G.W. Doneghy.</u>		22. ADD/County <b>BLUEGRASS/ BOYLE</b>	
Original Owner		23. U.S.G.S. Quadrant (15'/75') <u>Danville</u> G.I.S. Mod.	
2. Present Name <u>Milburn House</u>		24. UTM Reference	
3. Location <u>454 W. Lexington Avenue, Danville</u>		Zone Easting Northing	
4. Owner's Name <u>Mrs. Charles Milburn</u>		25. Coordinate Accuracy	
5. Owner's Address <u>454 W. Lexington Avenue, Danville, Kentucky 40422</u>		26. Prehistoric Site Object Historic Site Structure <input checked="" type="checkbox"/> Building Other	
6. Open to Public Yes <input type="checkbox"/> No <input checked="" type="checkbox"/>	7. Visible from road Yes <input checked="" type="checkbox"/> No <input type="checkbox"/>	8. Ownership Private <input checked="" type="checkbox"/> Local <input type="checkbox"/> State <input type="checkbox"/> Federal <input type="checkbox"/>	
9. Local Contact/Organization <b>OLD HOUSE CLUB OF DANVILLE</b>		27. National Register District Name: <u>Lexington Ave./Broadway District</u>	
10. Site Plan with North Arrow 		28. Significance Evaluation <u>Contrib. to NR District</u> <input checked="" type="checkbox"/>	
		29. Status Date National Landmark <input type="checkbox"/> National Register <input type="checkbox"/> Landmark Certificate <input type="checkbox"/> Kentucky Survey <input checked="" type="checkbox"/> <u>4/9/76</u> Local Landmark <input type="checkbox"/> HABS/HAER <input type="checkbox"/>	
		30. Historic Theme Primary <u>Architecture</u> Secondary <input type="checkbox"/> Other <input type="checkbox"/>	
		31. Endangered Yes <input type="checkbox"/> No <input checked="" type="checkbox"/>	
11. Architect		32. Preservation Project Status	
12. Builder		Actual Cost in \$1,000s	
13. Date C. 1860 A. <input checked="" type="checkbox"/> B. <input type="checkbox"/>		33. ATTACH PHOTO	
14. Style A. Gothic Revival <input checked="" type="checkbox"/> B. <input type="checkbox"/>		Roll No. _____ Picture No. _____ Direction _____	
15. Original Use <u>Dwelling</u> <input checked="" type="checkbox"/>		34. Prepared by: (Mary Cronan Oppel Helen Powell 1976)	
16. Present use <u>Dwelling</u>		35. Organization <u>Carman and Powell, Inc.</u>	
17. Condition <u>Good</u> <input checked="" type="checkbox"/>		36. Date <u>1984</u>	
18. Description <u>A 3 bay frame structure with a pitched roof, 2 interior brick chimneys &amp; 3 symmetrically placed gables. The central section is log, clapboarded. The door is centered on the facade framed by a small porch with tracery, flanked on either side by a double window. The center bay projects slightly and above the door is a pointed arched window with Gothic tracery. Flanked on each side by a gable with a</u> <small>(Continue on Back) (Over)</small>		37. Revision Dates 38. Staff Review	
19. History <u>This central portion of this house is log &amp; must be one of the earliest structures remaining along Lexington Avenue. G.W. Doneghy is listed as the owner on the 1876 Map.</u>			
20. Significance <u>This Gothic Revival residence contributes to the district a sense of the mid 19th century development of the area.</u>			
21. Source of Information <u>1876 Map of Boyle &amp; Mercer Counties, Kentucky. Melonie Murphy, Danville, Kentucky 40422</u>			

KENTUCKY HISTORIC RESOURCES INVENTORY

Site No. BO-D-96

1. Historic Name(s) <b>Hudson Banks House</b> Original Owner <b>Hudson Banks</b>		22. ADD/County <b>BLUEGRASS/ BOYLE</b>	
2. Present Name		23. U.S.G.S. Quadrant (15'/75') <b>Danville</b> G.I.S. Mod.	
3. Location <b>200 W. Lexington Avenue, Danville</b>		24. UTM Reference Zone Easting Northing	
4. Owner's Name <b>Banks and Sidney Hudson</b>		25. Coordinate Accuracy	
5. Owner's Address <b>200 W. Lexington Avenue, Danville, Kentucky 40422</b>		26. Prehistoric Site Historic Site Building <input checked="" type="checkbox"/> Object Structure Other	
6. Open to Public Yes No <input checked="" type="checkbox"/>		7. Visible from road Yes <input checked="" type="checkbox"/> No	
9. Local Contact/Organization <b>OLD HOUSE CLUB OF DANVILLE</b>		8. Ownership Private <input checked="" type="checkbox"/> Local State Federal	
10. Site Plan with North Arrow 		11. Architect	
		12. Builder	
18. Description <b>The house is a brick structure with a 1-story wing on the east side. The front entrance in the west bay is deeply recessed. The date 1919 is inscribed above the door.</b>		13. Date c. 1919 A. <input checked="" type="checkbox"/> B.	
		14. Style A. Class. Rev. <input checked="" type="checkbox"/> B.	
(Continue on Back)		15. Original Use <b>Dwelling</b> <input checked="" type="checkbox"/>	
		16. Present use <b>Dwelling</b>	
19. History <b>The house was built in 1919 by Hudson Banks.</b>		17. Condition <b>Good</b> <input checked="" type="checkbox"/>	
		30. Historic Theme Primary Secondary Other	
20. Significance <b>This early 20th century house contributes to the district by virtue of style and materials.</b>		31. Endangered Yes No <input checked="" type="checkbox"/>	
		32. Preservation Project Status	
21. Source of Information <b>Mary Ashby Cheek, Danville, Kentucky</b>		33. ATTACH PHOTO 	
27. National Register District Name: <b>Lexington Ave./Broadway District</b>		28. Significance Evaluation <b>Contrib. to NR District</b> <input checked="" type="checkbox"/>	
29. Status National Landmark National Register Landmark Certificate Kentucky Survey <input checked="" type="checkbox"/> <b>11/18/76</b> Local Landmark HABS/HAER		34. Prepared by: <b>(Mary Cronan Oppel) Helen Powell</b>	
35. Organization <b>(KHC) Carman and Powell, Inc.</b>		36. Date <b>1984 (1976)</b>	
37. Revision Dates		38. Staff Review	

KENTUCKY HISTORIC RESOURCES INVENTORY

Site No. Bo-D-72

FEB 20 1984

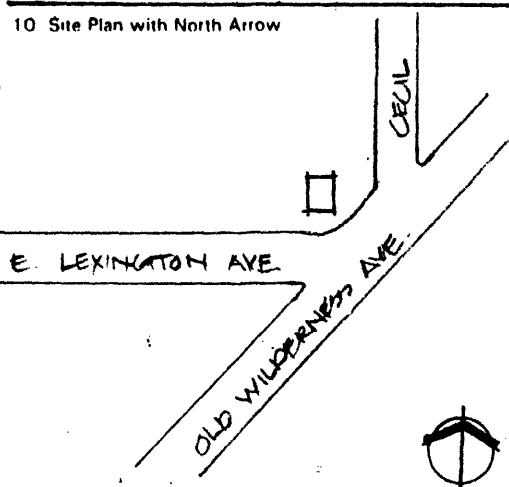

1. Historic Name(s) <u>Mrs. M. Dunlap House</u> Original Owner		22. ADD/County <b>BLUEGRASS/ BOYLE</b>	
2. Present Name		23. U.S.G.S. Quadrant (15°/75') <b>BOYLE, Danville</b>	
3. Location <u>232 Third Street</u>		24. UTM Reference Zone Easting Northing	
4. Owner's Name <u>Madar Box</u>		25. Coordinate Accuracy	
5. Owner's Address <u>317 West Main St., Danville, KY 40422</u>		26. Prehistoric Site Object Historic Site Structure X Building Other	
6. Open to Public Yes No	7. Visible from road Yes <u>X</u> No	8. Ownership Private <input checked="" type="checkbox"/> Local State Federal	
9. Local Contact/Organization <b>OLD HOUSE CLUB OF DANVILLE</b>		27. National Register District Name: <u>Lexington Ave./Broadway District</u>	
10. Site Plan with North Arrow 		28. Significance Evaluation Contrib. to NR District <input checked="" type="checkbox"/>	
11. Architect		29. Status <span style="float: right;">Date</span> National Landmark National Register Landmark Certificate Kentucky Survey Local Landmark HABS/HAER	
12. Builder		30. Historic Theme Primary Secondary Other	
13. Date c. 1820 A. <input checked="" type="checkbox"/> B.		31. Endangered Yes No	
14. Style A. Federal <input checked="" type="checkbox"/> B.		32. Preservation Project Status Actual Cost in \$1,000s	
15. Original Use Residence <input checked="" type="checkbox"/>		33. ATTACH PHOTO 	
16. Present use Residence		Roll No. <u>8</u> Picture No. <u>6</u> Direction	
17. Condition Good <input checked="" type="checkbox"/>		34. Prepared by: <b>Helen Powell</b>	
18. Description <u>Two story, Log &amp; frame residence, 3 bay; brick end chimneys; dogtrot; windows elongated in late 19th century and hood moldings added, early 20th century porch.</u>		35. Organization <b>Carman and Powell, Inc.</b>	
No. Stories <u>Two</u> <input checked="" type="checkbox"/> Single Pile <input checked="" type="checkbox"/> NA Double Pile Floor Plan <u>Dog Trot</u> <input checked="" type="checkbox"/> Structural Fabric <u>Log/frame</u> A. <input checked="" type="checkbox"/> B. <input checked="" type="checkbox"/> Decorative Fabric A. B. Roof Form <u>Gable</u>		36. Date <u>1984</u>	
19. History <u>Mrs. M. Dunlap was listed as the owner on the 1876. Beers map of Boyle and Mercer Counties.</u>		37. Revision Dates 38. Staff Review	
20. Significance <u>As one of the early houses in the district, it contributes a sense of the early 19th century scale.</u>		21. Source of Information	

(Continue on Back)

KENTUCKY HISTORIC RESOURCES INVENTORY

Site No. BO-D-91

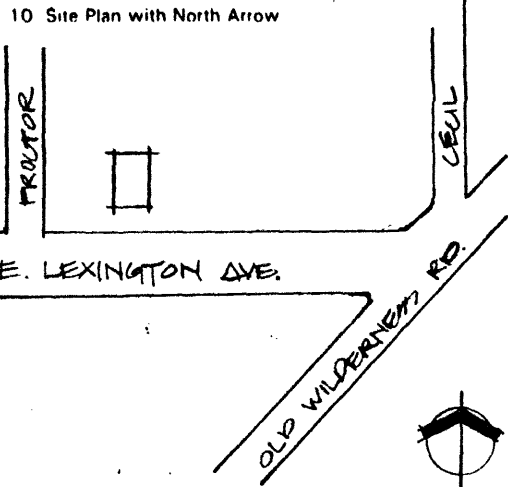

FEB 20 1986

1. Historic Name(s) <b>Yates Hudson House</b> Original Owner <b>Yates Hudson</b>		22. ADD/County <b>BLUEGRASS/ BOYLE</b>	
2. Present Name		23. U.S.G.S. Quadrant (15'/75') <b>Danville</b>	
3. Location <b>349 E. Lexington Avenue, Danville</b>		24. UTM Reference Zone Easting Northing	
4. Owner's Name <b>Mr. Roy W. Arnold</b>		25. Coordinate Accuracy	
5. Owner's Address <b>349 E. Lexington Avenue, Danville</b>		26. Prehistoric Site Historic Site <input checked="" type="checkbox"/> Building	
6. Open to Public Yes No <input checked="" type="checkbox"/>		27. National Register District Name: <b>Lexington Ave. Broadway</b>	
7. Visible from road Yes <input checked="" type="checkbox"/> No		28. Significance Evaluation Contributes to NR Dist. <input checked="" type="checkbox"/>	
8. Ownership Private <input checked="" type="checkbox"/> Local State Federal		29. Status National Landmark National Register Landmark Certificate Kentucky Survey <input checked="" type="checkbox"/> <b>11/18/76</b> Local Landmark HABS/HAER	
9. Local Contact/Organization <b>OLD HOUSE CLUB OF DANVILLE</b>		30. Historic Theme (district) Primary <b>Architecture</b> Secondary Other	
10. Site Plan with North Arrow 		11. Architect 12. Builder 13. Date C. 1900 A. <input checked="" type="checkbox"/> B. <input type="checkbox"/> 14. Style A. Class. Rev. <input checked="" type="checkbox"/> B. <input type="checkbox"/> 15. Original Use <b>Dwelling</b> <input checked="" type="checkbox"/> A 16. Present use <b>Dwelling</b> 17. Condition <b>Good</b> <input checked="" type="checkbox"/> B	
18. Description A 2 bay frame house with 2-story bay crowned with a conical roof on the west side. The plain entrance is located in the west side of the facade. A tall 2-story porch (a recent addition) spans the facade.		31. Endangered Yes No <input checked="" type="checkbox"/>	
(Continue on Back)		32. Preservation Project Status Actual Cost in \$1,000s	
19. History		33. ATTACH PHOTO 	
20. Significance Despite alterations, residence still contributes to district by virtue of style and scale.		Roll No. _____ Picture No. _____ Direction _____	
21. Source of Information		34. Prepared by: (Mary Cronan Oppel) <b>Helen Powell</b>	
		35. Organization (KHC) <b>Carman and Powell, Inc.</b>	
		36. Date <b>1984</b> (1976)	
		37. Revision Dates      38. Staff Review	

KENTUCKY HISTORIC RESOURCES INVENTORY

Site No. BO-D-88

FEB 20 1986

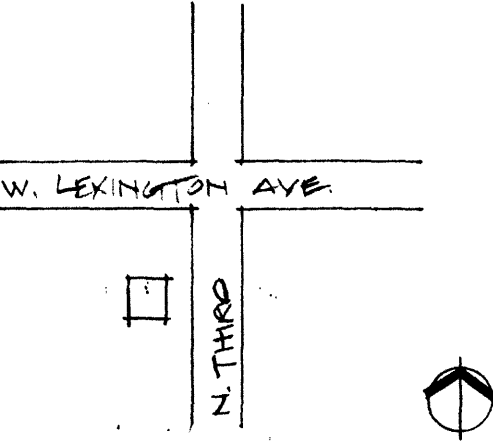
1. Historic Name(s) <b>Bowman-Letcher House</b> Original Owner		22. ADD/County <b>BLUEGRASS/ BOYLE</b>	
2. Present Name		23. U.S.G.S. Quadrant (15'/75') <b>BOYLE, Danville</b> G.I.S. Mod.	
3. Location <b>311 E. Lexington Avenue, Danville</b>		24. UTM Reference Zone Easting Northing	
4. Owner's Name <b>Mr. Thomas F. Ensslin</b>		25. Coordinate Accuracy	
5. Owner's Address <b>311 E. Lexington Avenue, Danville, Kentucky 40422</b>		26. Prehistoric Site Object Historic Site Structure X Building Other	
6. Open to Public Yes No <b>X</b>		27. National Register District Name: <b>Lexington Ave./Broadway District</b>	
7. Visible from road Yes <b>X</b> No		28. Significance Evaluation <b>Contributes to NR District</b> <input checked="" type="checkbox"/>	
8. Ownership Private <input checked="" type="checkbox"/> Local State Federal		29. Status Date National Landmark National Register Landmark Certificate Kentucky Survey <b>X</b> <u>11/18/76</u> Local Landmark HABS/HAER	
9. Local Contact/Organization <b>OLD HOUSE CLUB OF DANVILLE</b>		30. Historic Theme Primary <b>Architecture</b> Secondary Other	
10. Site Plan with North Arrow 		11. Architect 12. Builder 13. Date <b>1850</b> A. <input checked="" type="checkbox"/> B. <input type="checkbox"/> 14. Style A. Greek Rev. <input checked="" type="checkbox"/> B. 15. Original Use <b>Residence</b> <input checked="" type="checkbox"/> 16. Present use <b>Residence</b> 17. Condition <b>Good</b> <input checked="" type="checkbox"/>	
18. Description <b>The house is a 5 bay stucco structure with exterior brick chimneys with corbeled tops at the ends. The central bay projects forward &amp; is crowned by a pediment. The windows have 6/6 panes and narrow stone sills. The simple front entrance is in the central bay.</b>		No. Stories <b>Two</b> <input checked="" type="checkbox"/> Single Pile <b>X</b> NA Double Pile Floor Plan <b>Central Hall</b> <input checked="" type="checkbox"/> Structural Fabric <b>Brick</b> A. <input checked="" type="checkbox"/> B. Decorative Fabric A. B. Roof Form <b>Gable</b>	
19. History <b>On the 1876 Map of Boyle County, the house is listed as the C.E. Bowman Residence. In the early 1900's it belonged to the Letcher family. James H. Letcher was a dentist.</b>		31. Endangered Yes No <b>X</b> 32. Preservation Project Status Actual Cost in \$1,000s	
20. Significance <b>Residence contributes to mid-nineteenth century buildings in district.</b>		33. ATTACH PHOTO 	
21. Source of Information <b>Mary Ashby Cheek, Danville, Kentucky                  1876 Map of Boyle County, Kentucky</b>		Roll No. <u>2</u> Picture No. <u>10</u> Direction 34. Prepared by: <b>(Mary Cronan Oppel)                  Helen Powell</b>	
21. Source of Information (continued)		35. Organization <b>(KHC)                  Carman and Powell, Inc.</b> 36. Date <b>1984 (1976)</b> 37. Revision Dates 38. Staff Review	

(Continue on Back)

KENTUCKY HISTORIC RESOURCES INVENTORY

Site No. BO-D-67

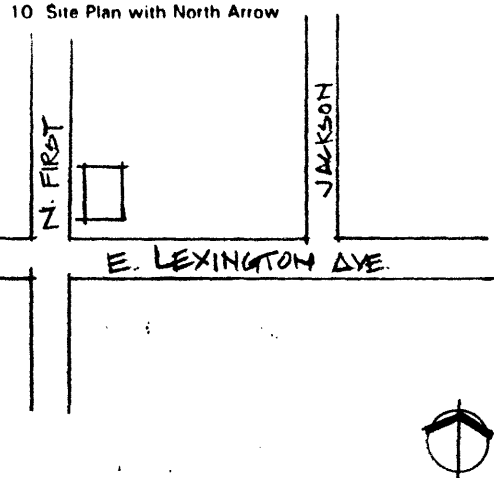
FEB 20 1986

1. Historic Name(s) <b>Proctor-Rowland House</b>		22. ADD/County <b>BLUEGRASS/ BOYLE</b>	
Original Owner <b>Robert Montgomery or Benjamin Proctor</b>		23. U.S.G.S. Quadrant (15'/75') <b>Danville</b>	
2. Present Name		24. UTM Reference	
3. Location <b>243 North Third Street, Danville</b>		Zone _____ Easting _____ Northing _____	
4. Owner's Name <b>Mrs. John C. Robinson</b>		25. Coordinate Accuracy	
5. Owner's Address <b>243 North Third Street, Danville, Kentucky 40422</b>		26. Prehistoric Site Historic Site _____ <input checked="" type="checkbox"/> Building _____	
6. Open to Public Yes _____ No <input checked="" type="checkbox"/>		27. National Register District Name: <b>Todd-Montgomery Houses</b> <b>"Beaten Biscuit Row"</b>	
7. Visible from road Yes <input checked="" type="checkbox"/> No _____		28. Significance Evaluation <b>N.R.</b>	
8. Ownership Private _____ Local _____ State _____ Federal _____		29. Status _____ Date _____ National Landmark _____ National Register <input checked="" type="checkbox"/> <b>3/26/76</b> Landmark Certificate <input checked="" type="checkbox"/> <b>11/17/72</b> Kentucky Survey <input checked="" type="checkbox"/> <b>5/25/72</b> Local Landmark _____ HABS/HAER _____	
9. Local Contact/Organization <b>OLD HOUSE CLUB OF DANVILLE</b>		30. Historic Theme Primary <b>Architecture</b> Secondary _____ Other _____	
10. Site Plan with North Arrow 		11. Architect	
		12. Builder <b>Robert Montgomery</b>	
		13. Date <b>C. 1841</b> A. <input type="checkbox"/> B. <input type="checkbox"/>	
		14. Style A. Greek Revival <input checked="" type="checkbox"/> B. <input type="checkbox"/>	
		15. Original Use <b>Dwelling</b> A. <input type="checkbox"/> B. <input checked="" type="checkbox"/>	
		16. Present use <b>Dwelling</b>	
		17. Condition <b>Very Good</b> A. <input type="checkbox"/> B. <input checked="" type="checkbox"/>	
18. Description <b>5 bay brick structure laid in common bond with interior brick end chimneys and a hip roof. The door occupies the center bay framed with Greek "ear" moldings &amp; does not appear to be original. The entrance is framed by a 1 story porch supported by 2 sets of paired posts and 2 pilasters.</b>		No. Stories <b>Two</b> A. <input type="checkbox"/> B. <input checked="" type="checkbox"/>	
(Continue on Back)		Single Pile _____ NA _____	
		Double Pile _____	
		Floor Plan <b>Central Hall</b> A. <input type="checkbox"/> B. <input checked="" type="checkbox"/>	
		Structural Fabric <b>Brick</b> A. <input checked="" type="checkbox"/> B. <input type="checkbox"/>	
		Decorative Fabric A. <input type="checkbox"/> B. <input type="checkbox"/>	
		Roof Form <b>Gable</b>	
19. History <b>Built by Montgomery on land purchased from Dr. John Todd, Montgomery sold it to Benjamin Proctor upon completion. It was also the home of Centre College professor John Redd.</b>		31. Endangered Yes _____ No <input checked="" type="checkbox"/>	
20. Significance		32. Preservation Project Status	
21. Source of Information <b>See National Register file - Todd-Montgomery Houses, Boyle County</b>		Actual Cost in \$1,000s _____	
		33. ATTACH PHOTO	
		Roll No. _____	
		Picture No. _____	
		Direction _____	
		34. Prepared by: (Mrs. George Grider) <b>Helen Powell</b>	
		35. Organization <b>Carman and Powell, Inc.</b>	
		36. Date <b>1984 (1972)</b>	
		37. Revision Dates    38. Staff Review	

KENTUCKY HISTORIC RESOURCES INVENTORY

Site No. BO-D-82

FEB 20 1986

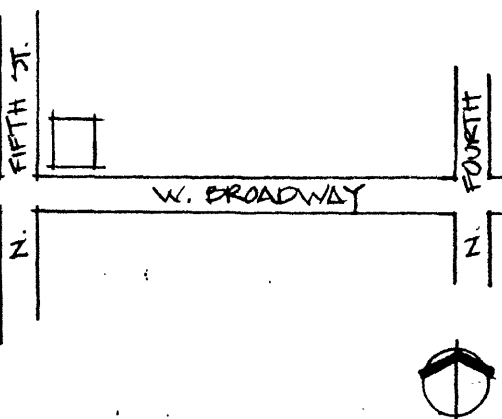
1. Historic Name(s) <b>Boyle Rodes House</b>		22. ADD/County <b>BLUEGRASS/ BOYLE</b>	
Original Owner <b>Boyle Rodes</b>		23. U.S.G.S. Quadrant (15'/75') <b>Danville</b>	
2. Present Name		24. UTM Reference	
3. Location <b>105 E. Lexington Avenue, Danville, Kentucky</b>		Zone Easting Northing	
4. Owner's Name <b>Mr. Charles Campbell</b>		25. Coordinate Accuracy	
5. Owner's Address <b>105 E. Lexington Avenue, Danville, Kentucky 40422</b>		26. Prehistoric Site Object Historic Site Structure <b>X</b> Building Other	
6. Open to Public Yes <input type="checkbox"/> No <input checked="" type="checkbox"/>	7. Visible from road Yes <input checked="" type="checkbox"/> No <input type="checkbox"/>	27. National Register District Name: <b>Lexington Ave./Broadway</b> District	
8. Ownership Private <input checked="" type="checkbox"/> Local <input type="checkbox"/> State <input type="checkbox"/> Federal <input type="checkbox"/>		28. Significance Evaluation <b>Contrib. to NR District</b> <input checked="" type="checkbox"/>	
9. Local Contact/Organization <b>OLD HOUSE CLUB OF DANVILLE</b>		29. Status Date National Landmark <input type="checkbox"/> National Register <input type="checkbox"/> Landmark Certificate <input type="checkbox"/> Kentucky Survey <input checked="" type="checkbox"/> <b>11/18/76</b> Local Landmark <input type="checkbox"/> HABS/HAER <input type="checkbox"/>	
10. Site Plan with North Arrow 		11. Architect	
		12. Builder	
		13. Date c. <b>1910</b> A. <input checked="" type="checkbox"/> B. <input type="checkbox"/>	
		14. Style A. <b>Neo-Colonial</b> <input checked="" type="checkbox"/> B. <input type="checkbox"/>	
		15. Original Use <b>Residence</b> <input checked="" type="checkbox"/>	
		16. Present use <b>Residence</b>	
		17. Condition <b>Good</b> <input checked="" type="checkbox"/>	
18. Description <b>The house is a 3 bay, frame house with interior brick chimneys spaced in the center of the main block. Bay windows are located on each side of the main entrance which is in the central bay. It has a large fanlight &amp; wide sidelights. A 1-story porch with a central pediment spans the facade. Three dormers.</b>		No. Stories <b>Two</b> <input checked="" type="checkbox"/>	
		Single Pile <input type="checkbox"/> NA <input type="checkbox"/>	
		Double Pile <input checked="" type="checkbox"/>	
		Floor Plan <b>Central Hall</b> <input checked="" type="checkbox"/>	
		Structural Fabric <b>Frame</b> A. <input checked="" type="checkbox"/> B. <input type="checkbox"/>	
		Decorative Fabric A. <input type="checkbox"/> B. <input type="checkbox"/>	
		Roof Form <b>Gable</b>	
(Continue on Back)		30. Historic Theme Primary <b>Architecture</b> Secondary <b>Commerce</b> Other	
19. History <b>The house was built c. 1910 by Boyle Rodes, the son of Clifton Rodes, who lived in the Montgomery-Rodes House at the northwest corner of 3rd &amp; Lexington Streets. Boyle Rodes was the director of the Boyle Bank, which eventually merged with Farmers Bank in Danville.</b>		31. Endangered Yes <input type="checkbox"/> No <input checked="" type="checkbox"/>	
		32. Preservation Project Status	
		Actual Cost in \$1,000s	
		33. ATTACH PHOTO	
		Roll No. <u>3</u>	
		Picture No. <u>28</u>	
		Direction	
		34. Prepared by: <b>Helen Powell</b> (Mary Cronan Oppel and David Morgan KHC 1976)	
		35. Organization <b>Carman and Powell, Inc.</b>	
		36. Date <b>1984</b>	
21. Source of Information <b>Mary Ashby Cheek, Danville, Kentucky</b>		37. Revision Dates	
		38. Staff Review	



KENTUCKY HISTORIC RESOURCES INVENTORY

Site No. BO-D-47

FEB 20 1986

1. Historic Name(s) <b>Frazer House.</b> Original Owner _____		22. ADD/County <b>BLUEGRASS/ BOYLE</b>	
2. Present Name _____		23. U.S.G.S. Quadrant (15'/75') <b>Danville</b> G.I.S. Mod. <input type="checkbox"/>	
3. Location <b>479 Broadway, Danville, Kentucky</b>		24. UTM Reference Zone _____ Easting _____ Northing _____	
4. Owner's Name <b>John Frazer</b>		25. Coordinate Accuracy <input type="checkbox"/>	
5. Owner's Address <b>479 Broadway, Danville, Kentucky 40422</b>		26. Prehistoric Site _____ Object _____ Historic Site _____ Structure _____ X Building _____ Other _____	
6. Open to Public Yes _____ No <b>X</b>		7. Visible from road Yes <b>X</b> No _____	
8. Ownership Private _____ <input checked="" type="checkbox"/> Local _____ <input type="checkbox"/> State _____ <input type="checkbox"/> Federal _____ <input type="checkbox"/>		27. National Register District Name: <b>Lexington Ave./Broadway District</b>	
9. Local Contact/Organization <b>OLD HOUSE CLUB OF DANVILLE</b>		28. Significance Evaluation Contrib. to NR District <input checked="" type="checkbox"/>	
10. Site Plan with North Arrow 		11. Architect _____ 12. Builder _____ 13. Date c. 1880-90 A. <input checked="" type="checkbox"/> B. <input type="checkbox"/> 14. Style A. Queen Anne <input checked="" type="checkbox"/> L <input type="checkbox"/> B. <input type="checkbox"/> 15. Original Use Dwelling <input checked="" type="checkbox"/> A <input type="checkbox"/> 16. Present use Dwelling	
17. Condition Good <input checked="" type="checkbox"/> B <input type="checkbox"/>		29. Status _____ Date _____ National Landmark _____ National Register _____ Landmark Certificate _____ Kentucky Survey <input checked="" type="checkbox"/> 4/9/76 Local Landmark _____ HABS/HAER _____	
18. Description <b>Farm house with a one-story porch framing the entrance on the east side of the facade &amp; that wraps around the east side of the house. A window balcony above the entrance is crowned in a turrett. The west bay of the facade projects forward from the main block and is gabled.</b>  (Continue on Back)		30. Historic Theme Primary <b>Architecture</b> <input checked="" type="checkbox"/> Secondary _____ Other _____	
19. History <b>The builder of the house if unknown, although it is known that it was built between 1880 &amp; 1890.</b>		31. Endangered Yes _____ No _____ 32. Preservation Project Status <input type="checkbox"/> Actual Cost in \$1,000s _____	
20. Significance <b>Style of house contributes to understanding of late 19th century development of neighborhood.</b>		33. ATTACH PHOTO Roll No. _____ Picture No. _____ Direction _____	
21. Source of Information <b>Melonie Murphy</b>		34. Prepared by: <b>(Mary Cronan Oppel) Helen Powell</b>	
22. Source of Information _____		35. Organization <b>(KHC) Carman and Powell, Inc.</b>	
23. Source of Information _____		36. Date <b>1984 (1976)</b>	
24. Source of Information _____		37. Revision Dates _____ 38. Staff Review _____	

KENTUCKY HISTORIC RESOURCES INVENTORY

Site No. BO-D-62

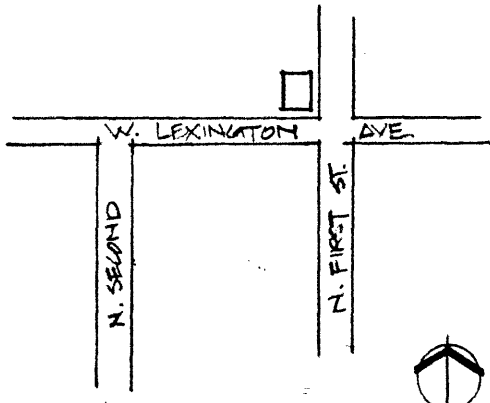
FEB 20 1986

1. Historic Name(s) <u>J.T. Curry (1876 Atlas)</u> Original Owner		22. ADD/County <b>BLUEGRASS/ BOYLE</b>	
2. Present Name <u>443 W. Lexington Avenue</u>		23. U.S.G.S. Quadrant (15'/75') <u>Danville</u>	
3. Location <u>443 W. Lexington Avenue, Danville</u>		24. UTM Reference Zone _____ Easting _____ Northing _____	
4. Owner's Name <u>Doris and Kelly Deaton</u>		25. Coordinate Accuracy <input type="checkbox"/>	
5. Owner's Address		26. Prehistoric Site Historic Site _____ Building <input checked="" type="checkbox"/> _____ Object _____ Structure _____ Other _____	
6. Open to Public Yes _____ No <input checked="" type="checkbox"/>	7. Visible from road Yes <input checked="" type="checkbox"/> No _____	8. Ownership Private <input checked="" type="checkbox"/> Local _____ State _____ Federal _____	
9. Local Contact/Organization <b>OLD HOUSE CLUB OF DANVILLE</b>		27. National Register District Name: <u>Lexington Ave./Broadway District</u>	
10. Site Plan with North Arrow 		28. Significance Evaluation Contrib. to NR District <input checked="" type="checkbox"/>	
		29. Status _____ Date _____ National Landmark _____ National Register _____ Landmark Certificate _____ Kentucky Survey <input checked="" type="checkbox"/> <u>4/9/76</u> Local Landmark _____ HABS/HAER _____	
		30. Historic Theme Primary <u>Architecture</u> Secondary _____ Other _____	
		31. Endangered Yes _____ No <input checked="" type="checkbox"/>	
11. Architect		32. Preservation Project Status <input type="checkbox"/>	
12. Builder		Actual Cost in \$1,000s _____	
13. Date c. <u>1870</u> A. <input type="checkbox"/> B. <input type="checkbox"/>		33. ATTACH PHOTO	
14. Style A. Italianate <input checked="" type="checkbox"/> B. <input type="checkbox"/>		Roll No. _____ Picture No. _____ Direction _____	
15. Original Use <u>Dwelling</u> <input checked="" type="checkbox"/>		34. Prepared by: <u>(Mary Crowan, David Morgan)</u> <u>Helen Powell</u>	
16. Present use <u>Dwelling</u>		35. Organization <u>(KHC)</u> <u>Carman and Powell, Inc.</u>	
17. Condition <u>Good</u> <input checked="" type="checkbox"/>		36. Date <u>1984</u> (1976)	
18. Description <u>A 3 bay, asymmetrical brick structure with a hip roof and center gable which contains an oculus window. The door is located in the far east bay and is capped by a "colonial" broken pediment. The window openings are all slightly segmental. A 2-story portico with a flat roof spans the facade, supported by 4 rather slender columns. Small brackets support the roof overhang in the center gable.</u> (Continue on Back)		37. Revision Dates _____ 38. Staff Review _____	
19. History <u>The Curry family is listed as owners and operators of a store dealing in drugs, books, and stationery in Danville. Only two houses were located in this block in 1876.</u>		20. Significance <u>Residence, though modified, contributes to district by virtue of style and scale.</u>	
21. Source of Information <u>1876 Map of Boyle &amp; Mercer Counties, Kentucky</u> <u>1879-1880 Kentucky Gazette, Shippers Guide &amp; Business Directory, Louisville: R.L. Polk &amp; Co., 1879.</u>			

KENTUCKY HISTORIC RESOURCES INVENTORY

Site No. BO-D-80

FEB 20 1986

1. Historic Name(s) <b>A.B. Robertson House</b>		22. ADD/County <b>BLUEGRASS/ BOYLE</b>	
Original Owner <b>Alfred B. Robertson</b>		23. U.S.G.S. Quadrant (15'/75') <b>Danville</b>	
2. Present Name		24. UTM Reference	
3. Location <b>107 W. Lexington Avenue, Danville</b>		Zone Easting Northing	
4. Owner's Name <b>Patrick J. McNamara</b>		25. Coordinate Accuracy	
5. Owner's Address <b>107 W. Lexington Avenue, Danville, Kentucky 40422</b>		26. Prehistoric Site Object Historic Site Structure <input checked="" type="checkbox"/> Building Other	
6. Open to Public Yes No <input checked="" type="checkbox"/>	7. Visible from road Yes <input checked="" type="checkbox"/> No	27. National Register District Name: <b>Lexington Ave./Broadway District</b>	
8. Ownership Private <input checked="" type="checkbox"/> Local State Federal		28. Significance Evaluation Contributes to NR District <input checked="" type="checkbox"/>	
9. Local Contact/Organization <b>OLD HOUSE CLUB OF DANVILLE</b>		29. Status Date National Landmark National Register Landmark Certificate Kentucky Survey <input checked="" type="checkbox"/> <b>11/18/76</b> Local Landmark HABS/HAER	
10. Site Plan with North Arrow 		11. Architect	
		12. Builder	
		13. Date c. <b>1890-1900</b> <input checked="" type="checkbox"/> B. <input type="checkbox"/>	
		14. Style A. <b>Shingle</b> <input checked="" type="checkbox"/> B. <input type="checkbox"/>	
		15. Original Use <b>Residence</b> <input checked="" type="checkbox"/>	
		16. Present use <b>Residence</b>	
		17. Condition <input checked="" type="checkbox"/> B. <input type="checkbox"/>	
18. Description <b>This house is a 2 bay frame and shingle style structure. A gable &amp; wing extends forward on the west side of the main block. The simple front entrance is located in the west bay of the facade. A one story porch spans the facade and wraps around the east side.</b>		No. Stories <input checked="" type="checkbox"/> C. <b>Two</b>	
		Single Pile <input checked="" type="checkbox"/> NA	
		Double Pile	
		Floor Plan <input checked="" type="checkbox"/> N. <b>T-Plan</b>	
		Structural Fabric Frame A. <input checked="" type="checkbox"/> B. <input type="checkbox"/>	
		Decorative Fabric A. <input type="checkbox"/> B. <input type="checkbox"/>	
		Roof Form <b>Gable</b>	
(Continue on Back)		30. Historic Theme Primary <b>Architecture</b> Secondary <b>Commerce</b> Other	
19. History <b>The house was built between 1890 to 1900 by Alfred B. Robertson, who owned and operated a Dry Goods store in Danville.</b>		31. Endangered Yes No <input checked="" type="checkbox"/>	
20. Significance <b>This residence contributes to the district by virtue of its stick and shingle detailing.</b>		32. Preservation Project Status	
21. Source of Information <b>Mary Ashby Cheek, Danville, Kentucky Kentucky Gazeteer, 1880-1882.</b>		Actual Cost in \$1,000s	
		33. ATTACH PHOTO	
		Roll No. _____	
		Picture No. _____	
		Direction _____	
		34. Prepared by: <b>(Mary Cronan Oppel) Helen Powell</b>	
		35. Organization <b>(KHC) Carman and Powell, Inc.</b>	
		36. Date <b>1984 (1976)</b>	
		37. Revision Dates 38. Staff Review	

KENTUCKY HISTORIC RESOURCES INVENTORY

Site No. BO-D-75

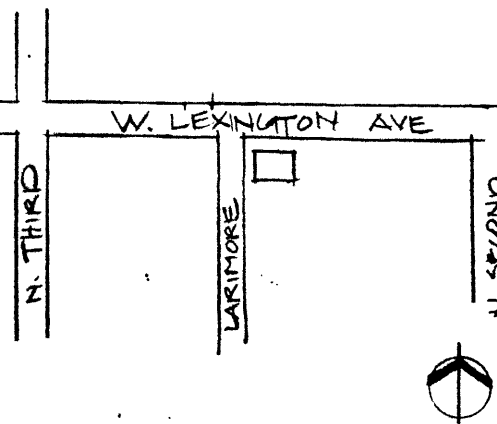
1. Historic Name(s) <b>Rust House</b> Original Owner		22. ADD/County <b>BLUEGRASS/ BOYLE</b>			
2. Present Name <b>229 West Lexington Avenue</b>		23. U.S.G.S. Quadrant (15'/75') <b>Danville</b>			
3. Location <b>229 W. Lexington Avenue, Danville, Kentucky</b>		24. UTM Reference Zone Easting Northing			
4. Owner's Name <b>Greg and Linda Barnard</b>		25. Coordinate Accuracy			
5. Owner's Address <b>229 W. Lexington Avenue, Danville, Kentucky 40422</b>		26. Prehistoric Site Object Historic Site Structure Building <input checked="" type="checkbox"/> Other			
6. Open to Public Yes No <input checked="" type="checkbox"/>	7. Visible from road Yes <input checked="" type="checkbox"/> No	27. National Register District Name: <b>Lexington Ave./Broadway District</b>			
9. Local Contact/Organization <b>OLD HOUSE CLUB OF DANVILLE</b>		28. Significance Evaluation Contrib. to NR District <input checked="" type="checkbox"/>			
10. Site Plan with North Arrow 		11. Architect			
		12. Builder			
		13. Date c. 1900 A. <input checked="" type="checkbox"/> B.			
		14. Style A. Queen Anne <input checked="" type="checkbox"/> B.			
		15. Original Use <b>Residence</b> <input checked="" type="checkbox"/>			
		16. Present use <b>Same</b>			
		17. Condition Good <input checked="" type="checkbox"/>			
		18. Description The house is a 5 bay frame structure. A pediment with a window is centered in the roof line & is flanked by a dormer. The front entrance, centered in the facade has wide sidelights. A 1-story porch, which bows out at the central bay extends across the facade. A balustrade crowns the porch.  (Continue on Back)		29. Status Date National Landmark National Register Landmark Certificate Kentucky Survey <input checked="" type="checkbox"/> <b>11/18/76</b> Local Landmark HABS/HAER	
		19. History <b>It is believed that the house was built C. 1900 by the Russ family.</b>		30. Historic Theme Primary <b>Architecture</b> Secondary Other	
		20. Significance <b>Structure contributes to district by virtue of scale, style, and materials.</b>		31. Endangered Yes No <input checked="" type="checkbox"/>	
21. Source of Information <b>Mary Ashby Cheek, Danville, Kentucky</b>		32. Preservation Project Status Actual Cost in \$1,000s			
		33. ATTACH PHOTO Roll No. _____ Picture No. _____ Direction _____			
		34. Prepared by: <b>(Mary Cronan Oppel) Helen Powell</b>			
		35. Organization <b>(KHC) Carman and Powell, Inc.</b>			
		36. Date <b>1984 (1976)</b>			
		37. Revision Dates 38. Staff Review			

FEB 20 1986

KENTUCKY HISTORIC RESOURCES INVENTORY

Site No. BO-D-94

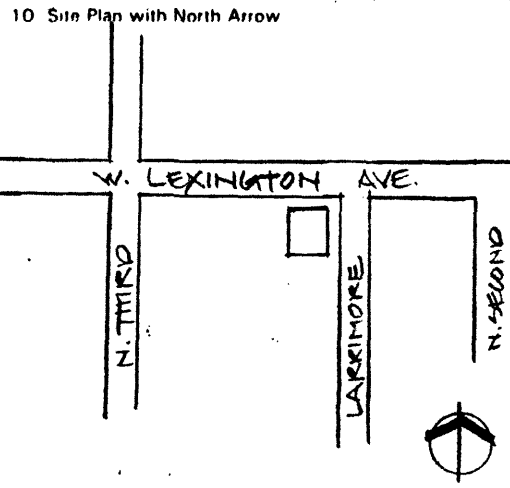
FEB 20 1986

1. Historic Name(s) <b>Baptist Church Parsonage</b> Original Owner _____		22. ADD/County <b>BLUEGRASS/ BOYLE</b>	
2. Present Name _____		23. U.S.G.S. Quadrant (15'/75') <b>BOYLE Danville</b>	
3. Location <b>224 W. Lexington Avenue, Danville, Kentucky 40422</b>		24. UTM Reference Zone _____ Easting _____ Northing _____	
4. Owner's Name <b>James and Bonnie Trachsel</b>		25. Coordinate Accuracy <input type="checkbox"/>	
5. Owner's Address <b>224 W. Lexington Avenue, Danville</b>		28. Prehistoric Site Object Historic Site Structure <input checked="" type="checkbox"/> Building Other	
6. Open to Public Yes <input type="checkbox"/> No <input checked="" type="checkbox"/>		8. Ownership Private <input checked="" type="checkbox"/> Local _____ State _____ Federal _____	
7. Visible from road Yes <input checked="" type="checkbox"/> No _____		27. National Register District Name: <b>Lexington Ave./Broadway District</b>	
9. Local Contact/Organization <b>OLD HOUSE CLUB OF DANVILLE</b>		28. Significance Evaluation Contrib. to NR District <input checked="" type="checkbox"/>	
10. Site Plan with North Arrow 		11. Architect _____ 12. Builder _____ 13. Date <b>c. 1910</b> A. <input checked="" type="checkbox"/> B. <input type="checkbox"/> 14. Style <b>A. Class. Rev.</b> <input checked="" type="checkbox"/> B. <input type="checkbox"/> 15. Original Use <b>Dwelling</b> <input checked="" type="checkbox"/> 16. Present use <b>Dwelling</b> 17. Condition <b>Good</b> <input checked="" type="checkbox"/>	
18. Description <b>The house is a frame structure with a projecting gabled bay on the west side. Interior brick chimneys are located at the ends of the main block. A 1-story porch spans the facade and wraps around the ends.</b>  (Continue on Back)		29. Status _____ Date _____ National Landmark _____ National Register _____ Landmark Certificate _____ Kentucky Survey <input checked="" type="checkbox"/> <b>11/18/76</b> Local Landmark _____ HABS/HAER _____	
19. History <b>This house was built in the early 1900's by the Baptist Church as the Baptist Church Parsonage.</b>		30. Historic Theme Primary <b>Social/Humanitarian</b> Secondary _____ Other _____	
20. Significance <b>This early twentieth century house contributes to the district because of its style and materials.</b>		31. Endangered Yes _____ No <input checked="" type="checkbox"/>	
21. Source of Information <b>Mary Ashby Cheek, Danville, Kentucky</b>		32. Preservation Project Status _____ Actual Cost in \$1,000s _____	
22. ADD/County <b>BLUEGRASS/ BOYLE</b>		33. ATTACH PHOTO _____	
23. U.S.G.S. Quadrant (15'/75') <b>BOYLE Danville</b>		Roll No. _____ Picture No. _____ Direction _____	
24. UTM Reference Zone _____ Easting _____ Northing _____		34. Prepared by: <b>(Mary Cronan Oppel) Helen Powell</b>	
25. Coordinate Accuracy <input type="checkbox"/>		35. Organization <b>(KHC) Carman and Powell, Inc.</b>	
28. Prehistoric Site Object Historic Site Structure <input checked="" type="checkbox"/> Building Other		36. Date <b>1984 (1976)</b>	
27. National Register District Name: <b>Lexington Ave./Broadway District</b>		37. Revision Dates _____ 38. Staff Review _____	
28. Significance Evaluation Contrib. to NR District <input checked="" type="checkbox"/>			
29. Status _____ Date _____ National Landmark _____ National Register _____ Landmark Certificate _____ Kentucky Survey <input checked="" type="checkbox"/> <b>11/18/76</b> Local Landmark _____ HABS/HAER _____			
30. Historic Theme Primary <b>Social/Humanitarian</b> Secondary _____ Other _____			
31. Endangered Yes _____ No <input checked="" type="checkbox"/>			
32. Preservation Project Status _____ Actual Cost in \$1,000s _____			
33. ATTACH PHOTO _____			
Roll No. _____ Picture No. _____ Direction _____			
34. Prepared by: <b>(Mary Cronan Oppel) Helen Powell</b>			
35. Organization <b>(KHC) Carman and Powell, Inc.</b>			
36. Date <b>1984 (1976)</b>			
37. Revision Dates _____ 38. Staff Review _____			

KENTUCKY HISTORIC RESOURCES INVENTORY

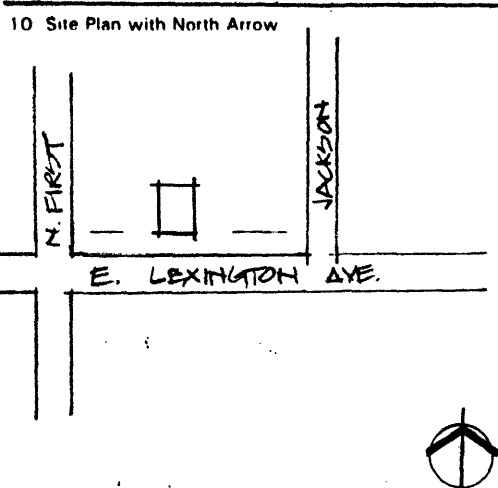
Site No. BO-D-93

FEB 20 1985

1. Historic Name(s) Original Owner		22. ADD/County <b>BLUEGRASS/ BOYLE</b>	
2. Present Name		23. U.S.G.S. Quadrant (15'/75') <b>Danville</b>	
3. Location <b>230 W. Lexington Avenue, Danville</b>		24. UTM Reference Zone Easting Northing	
4. Owner's Name <b>Mr. &amp; Mrs. George Grider</b>		25. Coordinate Accuracy	
5. Owner's Address <b>230 W. Lexington Avenue, Danville, Kentucky 40422</b>		26. Prehistoric Site Object Historic Site Structure <input checked="" type="checkbox"/> Building Other	
6. Open to Public Yes <input type="checkbox"/> No <input checked="" type="checkbox"/>	7. Visible from road Yes <input checked="" type="checkbox"/> No <input type="checkbox"/>	8. Ownership Private <input checked="" type="checkbox"/> Local <input type="checkbox"/> State <input type="checkbox"/> Federal <input type="checkbox"/>	
9. Local Contact/Organization <b>OLD HOUSE CLUB OF DANVILLE</b>		27. National Register District Name: <b>Lexington Ave./Broadway District</b>	
10. Site Plan with North Arrow 		11. Architect	
		12. Builder	
		13. Date c. 1875; 1930 <input checked="" type="checkbox"/> B. <input type="checkbox"/> <u>7</u>	
		14. Style A. Class. Rev. <input checked="" type="checkbox"/> <u>M</u> B. <input type="checkbox"/>	
		15. Original Use <b>Dwelling</b> <input checked="" type="checkbox"/> <u>A</u>	
		16. Present use <b>Duplex</b>	
		17. Condition <b>Good</b> <input checked="" type="checkbox"/> <u>B</u>	
18. Description <b>The house is a frame structure on a stone foundation. Two entrances, are placed side by side on the west bay. A 1-story porch on stout square posts shelters the entrances &amp; wraps around the west side. A 1-story wing extends off the east side. A central dormer intercepts the roofline.</b>		No. Stories <b>Two</b> <input checked="" type="checkbox"/> <u>C</u>	
(Continue on Back)		Single Pile <input type="checkbox"/> NA <input type="checkbox"/>	
		Double Pile <input type="checkbox"/>	
		Floor Plan <input type="checkbox"/>	
		Structural Fabric <b>Frame</b> A. <input checked="" type="checkbox"/> <u>D</u> B. <input type="checkbox"/>	
		Decorative Fabric A. <input type="checkbox"/> B. <input type="checkbox"/>	
		Roof Form <b>Hip</b>	
19. History <b>The house was originally a salt-box, 2 story structure. It was remodeled as a duplex in 1936. It is the oldest house on that side of the block.</b>		31. Endangered Yes <input type="checkbox"/> No <input checked="" type="checkbox"/> <u>X</u>	
		32. Preservation Project Status Actual Cost in \$1,000s	
		33. ATTACH PHOTO Roll No. _____ Picture No. _____ Direction _____	
		34. Prepared by (Mary Cronan Oppel) <b>Helen Powell</b>	
20. Significance <b>Residence, though altered, contribute to the district by virtue of setback and style.</b>		35. Organization (KHC) <b>Carman and Powell, Inc.</b>	
		36. Date <b>1984</b> (1976)	
21. Source of Information		37. Revision Dates	
		38. Staff Review	

KENTUCKY HISTORIC RESOURCES INVENTORY

Site No. BO-D-83

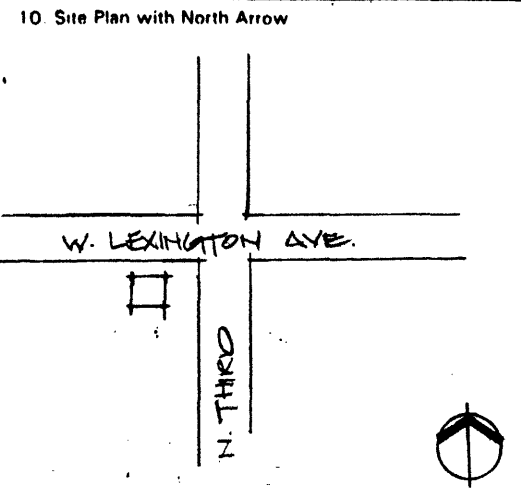
1. Historic Name(s) <b>Hickman Carter House</b> Original Owner <b>Hickman Carter</b>		22. ADD/County <b>BLUEGRASS/ BOYLE</b>	
2. Present Name		23. U.S.G.S. Quadrant (15'/75') <b>Danville</b>	
3. Location <b>111 E. Lexington Avenue, Danville</b>		24. UTM Reference Zone Easting Northing	
4. Owner's Name <b>John B. Nichols III</b>		25. Coordinate Accuracy	
5. Owner's Address <b>111 E. Lexington Avenue, Danville, Kentucky 40422</b>		26. Prehistoric Site Object Historic Site Structure <input checked="" type="checkbox"/> Building Other	
6. Open to Public Yes <input type="checkbox"/> No <input checked="" type="checkbox"/>		27. National Register District Name: <b>Lexington Ave./Broadway District</b>	
7. Visible from road Yes <input checked="" type="checkbox"/> No <input type="checkbox"/>		28. Significance Evaluation <b>Contributes to NR District</b>	
8. Ownership Private <input checked="" type="checkbox"/> Local <input type="checkbox"/> State <input type="checkbox"/> Federal <input type="checkbox"/>		29. Status Date National Landmark <input type="checkbox"/> National Register <input type="checkbox"/> Landmark Certificate <input type="checkbox"/> Kentucky Survey <input checked="" type="checkbox"/> <b>11/18/76</b> Local Landmark <input type="checkbox"/> HABS/HAER <input type="checkbox"/>	
9. Local Contact/Organization <b>OLD HOUSE CLUB OF DANVILLE</b>		30. Historic Theme Primary <b>Architecture</b> Secondary <b>Social/Humanitarian</b> Other <b>Education</b>	
10. Site Plan with North Arrow 		11. Architect	
		12. Builder	
		13. Date c. 1900 A. <input checked="" type="checkbox"/> B. <input type="checkbox"/>	
		14. Style A. Class. Rev. <input checked="" type="checkbox"/> B. <input type="checkbox"/>	
		15. Original Use <b>Residence</b>	
		16. Present use <b>Residence</b>	
		17. Condition <b>Good</b>	
18. Description <b>The house is a 3 bay, frame structure. The main entrance in the central bay has a plain entablature above the door &amp; is flanked by a bay window on the west &amp; paired windows on the east. A 1-story porch on columns bows out at the central bay &amp; wraps around the corners. An iron balcony extends around the top.</b>		31. Endangered Yes <input type="checkbox"/> No <input checked="" type="checkbox"/>	
		32. Preservation Project Status	
		33. ATTACH PHOTO	
		34. Prepared by: <b>(Mary Cronan Oppel) Helen Powell</b>	
		35. Organization <b>(KHC) Carman and Powell, Inc.</b>	
		36. Date <b>1984 (1976)</b>	
19. History <b>The house was built in the early 1900's by a Mr. Carter. Carter taught at the Kentucky School for the Deaf at this time.</b>		37. Revision Dates	
20. Significance <b>The house contributes to the district's collection of early twentieth century houses by virtue of style and</b>		38. Staff Review	
21. Source of Information <b>Mary Ashby Check, Danville, Kentucky</b>			

FEB 20 1986

(Continue on Back)

KENTUCKY HISTORIC RESOURCES INVENTORY

Site No. BO-D-66

1. Historic Name(s) <b>Bowman-Anderson House</b> Original Owner <b>Robert Montgomery or S.N. Bowman</b>		22. ADD/County <b>BLUEGRASS/ BOYLE</b>	
2. Present Name <b>Bowman-Anderson House</b>		23. U.S.G.S. Quadrant (15'/75') <b>Danville</b>	
3. Location <b>251 N. Third Street, Danville, Kentucky</b>		24. UTM Reference Zone _____ Easting _____ Northing _____	
4. Owner's Name <b>Mrs. Henry Albers</b>		25. Coordinate Accuracy <input type="checkbox"/>	
5. Owner's Address <b>251 N. Third Street, Danville, Kentucky 40422</b>		26. Prehistoric Site _____ Object _____ Historic Site _____ Structure _____ X Building _____ Other _____	
6. Open to Public Yes _____ No <input checked="" type="checkbox"/>	7. Visible from road Yes <input checked="" type="checkbox"/> No _____	8. Ownership Private <input checked="" type="checkbox"/> Local _____ State _____ Federal _____	
9. Local Contact/Organization <b>OLD HOUSE CLUB OF DANVILLE</b>		27. National Register District Name: <b>Todd-Montgomery Houses</b> <b>"Beaten Biscuit Row"</b>	
10. Site Plan with North Arrow 		28. Significance Evaluation <b>N.R.</b> <input type="checkbox"/> <b>A</b> <input checked="" type="checkbox"/>	
		29. Status _____ Date _____ National Landmark _____ National Register <input checked="" type="checkbox"/> <b>3/26/76</b> Landmark Certificate <input checked="" type="checkbox"/> <b>11/17/72</b> Kentucky Survey <input checked="" type="checkbox"/> <b>5/25/72</b> Local Landmark _____ HABS/HAER _____	
18 Description <b>5 bay structure with a pitched roof. Interior end chimneys &amp; a small center gable. 1st floor windows have been lengthened &amp; are 12/12. Second story windows are smaller and are also 12/12.. A door is located on each side of the central second story window. The entrance has been made into 2 single doors, side by side under one shallow segmental fanlight. A porch spans the facade supported by</b> (Continue on Back)		11. Architect _____	
		12. Builder <b>Robert Montgomery</b>	
		13. Date <b>1842</b> A. <input type="checkbox"/> B. <input type="checkbox"/>	
		14. Style A. <b>Greek Rev.</b> <input checked="" type="checkbox"/> C. <input type="checkbox"/> B. <input type="checkbox"/>	
		15. Original Use <b>Dwelling</b> <input checked="" type="checkbox"/> A. <input type="checkbox"/>	
		16. Present use <b>Dwelling</b>	
		17. Condition <b>Good</b> <input checked="" type="checkbox"/> B. <input type="checkbox"/>	
19. Historic <b>This house was the residence of W.C. Anderson, who was a grandson of Gov. William Owsley (1844-1848). He attended Centre College and studied law under Gov. Owsley. He practiced in Danville where he shated a large lucrative practice with his brother-in-law, General Boyle.</b>		30. Historic Theme Primary <b>Architecture</b> <input type="checkbox"/> Secondary <b>Law</b> <input type="checkbox"/> Other _____	
20. Significance _____		31. Endangered Yes _____ No <input checked="" type="checkbox"/>	
21. Source of Information <b>See National Register File, Todd-Montgomery Houses, Boyle County.</b>		32. Preservation Project Status _____ Actual Cost in \$1,000s _____	
22. Source of Information _____		33. ATTACH PHOTO Roll No. _____ Picture No. _____ Direction _____	
23. Source of Information _____		34. Prepared by: <b>(Mrs. George Grider) Helen Powell</b>	
24. Source of Information _____		35. Organization <b>Carman and Powell, Inc.</b>	
25. Source of Information _____		36. Date <b>1984 (1972)</b>	
26. Source of Information _____		37. Revision Dates _____ 38. Staff Review _____	

FEB 20 1986



KENTUCKY HISTORIC RESOURCES INVENTORY

Site No. BO-D-49

FEB 20 1986

1. Historic Name(s) <u>J.D. Goodloe House</u> Original Owner _____		22. ADD/County <b>BLUEGRASS/ BOYLE</b>	
2. Present Name <u>463 Broadway</u>		23. U.S.G.S. Quadrant (15'/75') <u>Danville</u>	
3. Location <u>463 Broadway, Danville</u>		24. UTM Reference Zone _____ Easting _____ Northing _____	
4. Owner's Name <u>Douglas K. Albright</u>		25. Coordinate Accuracy <input type="checkbox"/>	
5. Owner's Address <u>463 W. Broadway, Danville, Kentucky 40422</u>		26. Prehistoric Site _____ Object _____ Historic Site _____ Structure _____ X Building _____ Other _____	
6. Open to Public Yes _____ No <input checked="" type="checkbox"/>	7. Visible from road Yes <input checked="" type="checkbox"/> No _____	8. Ownership Private <input checked="" type="checkbox"/> Local _____ State _____ Federal _____	
9. Local Contact/Organization <b>OLD HOUSE CLUB OF DANVILLE</b>		27. National Register District Name: <u>Lexington Ave./Broadway District</u>	
10. Site Plan with North Arrow 		28. Significance Evaluation Contrib. to NR District <input checked="" type="checkbox"/>	
		29. Status National Landmark _____ Date _____ National Register _____ Landmark Certificate _____ Kentucky Survey <input checked="" type="checkbox"/> <u>4/9/76</u> Local Landmark _____ HABS/HAER _____	
18. Description <u>3 bay brick, "T" shaped structure with a pitched roof. The west bay projects forward &amp; backwards 1 bay &amp; has a center chimney. The front gable facade contains a 3 sided bay window on the first floor &amp; 2 windows above with projecting, pointed hoods. The center bay contains the door with transom, flanked to the east by a window. 2 windows with pointed hoods are above. A 1-story porch spans these 2 bays.</u> (Continue on Back)		11. Architect _____	
		12. Builder _____	
		13. Date <u>c. 1860</u> A. <input checked="" type="checkbox"/> B. <input type="checkbox"/>	
		14. Style A. Italianate <input checked="" type="checkbox"/> E <input type="checkbox"/> B. <input type="checkbox"/>	
		15. Original Use <input checked="" type="checkbox"/> A Dwelling	
16. Present use Dwelling		30. Historic Theme Primary <u>Architecture</u> Secondary _____ Other _____	
17. Condition Excellent <input checked="" type="checkbox"/> A		31. Endangered Yes _____ No <input checked="" type="checkbox"/>	
No. Stories Two <input checked="" type="checkbox"/> C		32. Preservation Project Status <input type="checkbox"/>	
Single Pile <input checked="" type="checkbox"/> NA _____		Actual Cost in \$1,000s _____	
Double Pile _____		33. ATTACH PHOTO Roll No. _____ Picture No. _____ Direction _____	
Floor Plan T-Plan <input checked="" type="checkbox"/> N			
Structural Fabric Brick A. <input checked="" type="checkbox"/> B. <input type="checkbox"/>			
Decorative Fabric A. <input type="checkbox"/> B. <input type="checkbox"/>			
Roof Form Gable			
19. History <u>J.D. Goodlow is listed as the owner on the 1876 Map. John Goodloe operated a coal &amp; lumber yard in Danville as well as being an attorney in the late 1800's.</u>		34. Prepared by: <u>(Mary Cronan, David Morgan)</u> <b>Helen Powell</b>	
20. Significance <u>The Goodloe House contributes to an understanding of the late 19th century development of the district because of its</u>		35. Organization <u>(KHC)</u> <b>Carman and Powell, Inc.</b>	
21. Source of Information <u>1876 Map of Boyle &amp; Mercer Counties, Kentucky Kentucky State Gazetteer. 1879-1880.</u>		36. Date <u>1984</u> (1976)	
		37. Revision Dates _____ 38. Staff Review _____	

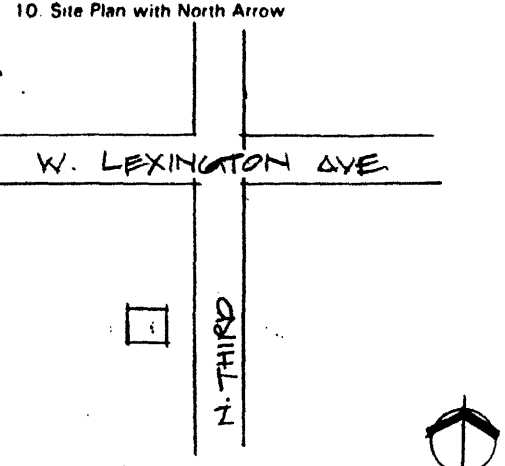
20 (cont.)

style and craftsmanship.

KENTUCKY HISTORIC RESOURCES INVENTORY

Site No. BO-D-68

FEB 20 1986

1. Historic Name(s) <b>Todd-Cheek House</b>		22. ADD/County <b>BLUEGRASS/ BOYLE</b>	
Original Owner <b>Dr. John Todd</b>		23. U.S.G.S. Quadrant (15'/75') <b>Danville</b>	
2. Present Name <b>Todd-Cheek House</b>		24. UTM Reference	
3. Location <b>229 North Third, Danville</b>		Zone _____ Easting _____ Northing _____	
4. Owner's Name <b>Miss Mary Ashby Cheek</b>		25. Coordinate Accuracy	
5. Owner's Address <b>229 North Third Street, Danville, Kentucky 40422</b>		26. Prehistoric Site _____ Object _____ Historic Site _____ Structure _____ <b>X Building _____ Other _____</b>	
6. Open to Public Yes _____ No <b>X</b>	7. Visible from road Yes <b>X</b> No _____	B. Ownership Private _____ <b>X</b> Local _____ State _____ Federal _____	
9. Local Contact/Organization <b>OLD HOUSE CLUB OF DANVILLE</b>		27. National Register District Name: <b>Todd-Montgomery Houses</b> <b>"Beaten Biscuit Row"</b>	
10. Site Plan with North Arrow 		28. Significance Evaluation <b>N.R.</b>	
		29. Status _____ Date _____ National Landmark _____ National Register <b>X</b> <u>3/26/76</u> Landmark Certificate <b>X</b> <u>11/17/72</u> Kentucky Survey <b>X</b> <u>11/12/70</u> Local Landmark _____ HABS/HAER _____	
		30. Historic Theme Primary <b>Architecture</b> Secondary _____ Other _____	
		31. Endangered _____ Yes _____ No _____	
		32. Preservation Project Status _____ Actual Cost in \$1,000s _____	
11. Architect _____		33. ATTACH PHOTO	
12. Builder <b>Dr. John Todd</b>		Roll No. _____	
13. Date <b>1836</b> A. <b>3</b> B. _____		Picture No. _____	
14. Style A. <b>Greek Revival</b> <b>C</b> B. _____		Direction _____	
15. Original Use <b>Dwelling</b> <b>A</b>		34. Prepared by: <b>(Enos Swain)</b> <b>Helen Powell</b>	
16. Present use <b>Dwelling</b>		35. Organization <b>Carman and Powell, Inc.</b>	
17. Condition <b>Very Good</b> <b>A</b>		36. Date <b>1984</b> (1970)	
18. Description <b>5 bay brick structure laid in Flemish bond on the front facade &amp; common on the sides. Front entrance occupies the center bay &amp; is recessed and has fluted tapered doric columns on each side of the door &amp; 3 pane sidelights. The entrance is framed by pilasters which carry a simple entablature. Above the front door is a door with 3 pane sidelights. A one story porch spans the</b> <b>(Over)</b> <small>(Continue on Back)</small>		37. Revision Dates _____ 38. Staff Review _____	
19. History <b>John Todd built this house in 1836. At the same time, he sold the adjacent 3 lots to Robert Montgomery. whod developed them between 1837 and 1842. Dr. Todd was a first cousin of Robert Todd, the father of Mary Todd Lincoln. Todd practiced medicine in Danville &amp; was a member of the Board of Trustees of Centre College</b> <b>(Over)</b>		20. Significance _____	
21. Source of Information <b>See National Register form, Boyle County, Todd-Montgomery Houses.</b>			

18. Description continued:

3 center bays, supported by 4 round columns, A pierced Tudor Revival railing caps the porch. At each end of the house is an interior chimney with a corbelled cap.

19. History continued:

(1833-41) in 1850. House bought by Dr. Alexander McKee who practiced medicine in Danville until 1876. The house is presently occupied by his grand-daughter, Miss Mary Ashby Cheek.

KENTUCKY HISTORIC RESOURCES INVENTORY

Site No. BO-D-87

FEB 20 1986

1. Historic Name(s) **Sandifor House**  
Original Owner **Alexander Aldridge**

2. Present Name

3. Location  
**305 E. Lexington, Danville**

4. Owner's Name  
**Russ and Betty Cotton**

5. Owner's Address  
**305 East Lexington Danville, Ky. 40422**

6. Open to Public Yes  No  7. Visible from road Yes  No  8. Ownership Private  Local  State  Federal

9. Local Contact/Organization  
**OLD HOUSE CLUB OF DANVILLE**

22. ADD/County **BLUEGRASS/**

23. U.S.G.S. Quadrant (15'/75') **Danville** G.I.S. Mod.

24. UTM Reference  
Zone Easting Northing

25. Coordinate Accuracy

26. Prehistoric Site  Object  
Historic Site  Structure  
Building  Other

27. National Register District Name:  
**Lexington Ave. / Broadway**

28. Significance Evaluation  
**Contributes to NR Dist. [H]**

29. Status Date  
National Landmark   
National Register   
Landmark Certificate  **11/17/72**  
Kentucky Survey  **5/25/72**  
Local Landmark   
HABS/HAER

30. Historic Theme  
Primary **Architecture**  
Secondary  
Other

31. Endangered Yes  No

32. Preservation Project Status  
Actual Cost in \$1,000s

33. ATTACH PHOTO



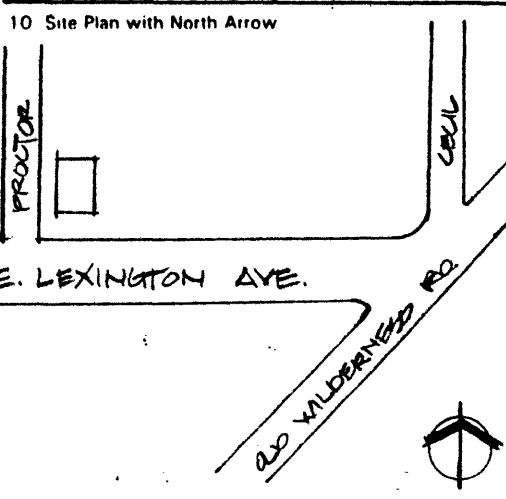
Roll No. 2  
Picture No. 252  
Direction

34. Prepared by: **(Mrs. George Grider) Helen Powell**

35. Organization **(Danville/Boyle co, Indn. for Hist. Pres.) Carman and Powell, Inc.**

36. Date **1984 (1972)**

37. Revision Dates 38. Staff Review



11. Architect  
**Robert Russell, Jr.**

12. Builder  
**Robert Russell, Jr.**

13. Date  
**c. 1848** A.  B.

14. Style  
**AGreek Revival**   
B.

15. Original Use  
**Dwelling**  A

16. Present use  
**Dwelling**

17. Condition  
**Good**  B

No. Stories  
**Two**  C

Single Pile  NA

Double Pile

Floor Plan  
**Central Hall**  D

Structural Fabric  
**Brick** A.  B.

Decorative Fabric  
A.   
B.

Roof Form  
**Gable**

18. Description **A 1 bay brick center section with a low pitched roof flanked on each side by a 1 bay, 1-story flat roof wing with a roof balustrade. The door is centered on the main section with a window above & small fan louver in the gable. This bay is flanked on each side by paired pilasters which support a wood architrave. Each wing has a window centered on it, also flanked on each side by paired pilasters.**  
(Continue on Back)

19. History  
**This house has been in the Proctor-Aldridge Rahh families from the time that it was built until 1880. The Sandifor family owned it from then until 1970.**

20. Significance  
**This mid 19th century residence contributes to the district because of its distinctive detailing.**

21. Source of Information  
**Calvin Fackler, Early Days in Danville. pp.217-218.**

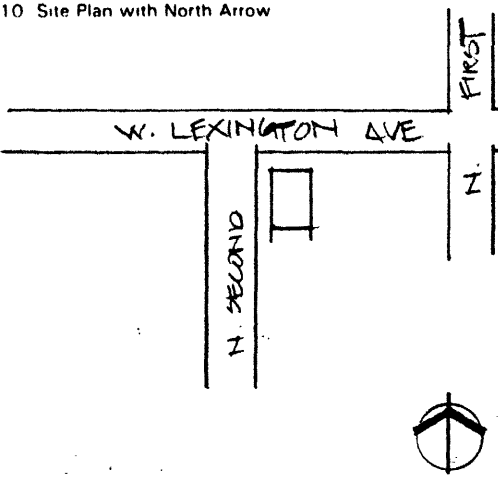

20. Significance continued:

each section. The house served as the home of Judge Henry G. Standfor.

KENTUCKY HISTORIC RESOURCES INVENTORY

Site No. BO-D-97

FEB 20 1986

1. Historic Name(s) <b>Perkins House</b>		22. ADD/County <b>BLUEGRASS/ BOYLE</b>	
Original Owner <b>Benjamin Perkins</b>		23. U.S.G.S. Quadrant (15'/75') <b>Danville</b> G.I.S. Mod. <input type="checkbox"/>	
2. Present Name <b>240 North Second</b>		24. UTM Reference Zone _____ Easting _____ Northing _____	
3. Location <b>240 North Second Street, Danville</b>		25. Coordinate Accuracy <input type="checkbox"/>	
4. Owner's Name <b>Russell and Linda Shearer</b>		26. Prehistoric Site _____ Object _____ Historic Site _____ Structure _____ <input checked="" type="checkbox"/> Building _____ Other _____	
5. Owner's Address <b>240 North Second St, Danville, Kentucky 40422</b>		27. National Register District Name: <b>Lexington Ave./Broadway District</b>	
6. Open to Public Yes _____ No <input checked="" type="checkbox"/>	7. Visible from road Yes <input checked="" type="checkbox"/> No _____	28. Significance Evaluation <b>Contrib. to NR District</b> <input checked="" type="checkbox"/>	
9. Local Contact/Organization <b>OLD HOUSE CLUB OF DANVILLE</b>		29. Status _____ Date _____ National Landmark _____ National Register _____ Landmark Certificate <input checked="" type="checkbox"/> <b>11/17/72</b> Kentucky Survey <input checked="" type="checkbox"/> <b>11/12/70</b> Local Landmark _____ HABS/HAER _____	
10. Site Plan with North Arrow 		30. Historic Theme Primary <b>Architecture</b> Secondary _____ Other _____	
11. Architect _____		31. Endangered Yes _____ No <input checked="" type="checkbox"/>	
12. Builder _____		32. Preservation Project Status <input type="checkbox"/>	
13. Date <b>1818; 1865</b> A. <input type="checkbox"/> B. <input checked="" type="checkbox"/>		Actual Cost in \$1,000s _____	
14. Style A. Federal <input type="checkbox"/> B. Gothic Rev. <input checked="" type="checkbox"/>		33. ATTACH PHOTO 	
15. Original Use <b>Dwelling</b> <input checked="" type="checkbox"/>		Roll No. <u>8</u>	
16. Present use <b>Dwelling</b>		Picture No. <u>22</u>	
17. Condition <b>Good</b> <input checked="" type="checkbox"/>		Direction _____	
18. Description <b>This house was originally a 1-1/2 story Federal house. It was greatly altered in the 1800's and is now Gothic Revival. It is a 1-1/2 story brick structure with a recessed entrance with sidelights. A wide shelf supported by brackets rests over the entrance. Tri-sided bays crowned with gables are located on the north &amp; south side of the facade.</b>		34. Prepared by: <b>(Mrs. George Gricler) Helen Powell</b>	
(Continue on Back)		35. Organization <b>Carman and Powell, Inc.</b>	
19. History <b>The house was built c. 1818 by Benjamin Perkins, a prominent Danville resident. The original house consisted of four rooms. In 1865, the house was sold to I. p. Fisher, who added the gables. Fisher (1806-1878) was a farmer &amp; stock breeder, and a magistrate and member of the court of Claims in Boyle County. The property</b>		36. Date <b>1984</b>	
(Over)		37. Revision Dates _____ 38. Staff Review _____	
20. Significance <b>House contributes to understanding mid-nineteenth century development of neighborhood.</b>		21. Source of Information <b>Fackler, Early Days of Danville, pp. 131-132. Perrin, Wilt, Kentucky, A History of the State. Chicago; FA Battey &amp; Co., 1887, p. 856.</b>	

19. History continued:

was owned by the Green Family from the turn-of-the-century to 1967.



KENTUCKY HISTORIC RESOURCES INVENTORY

Site No. \_\_\_\_\_

1. Historic Name(s)  Original Owner			22. ADD/County <b>BLUEGRASS/ BOYLE</b>		
2. Present Name <b>First Baptist Church</b>			23. U.S.G.S. Quadrant (15'/75') <b>Danville</b>		
3. Location <b>311-317 West Broadway</b>			24. UTM Reference Zone Easting Northing		
4. Owner's Name <b>First Baptist Church</b>			25. Coordinate Accuracy		
5. Owner's Address <b>317 West Broadway</b>			26. Prehistoric Site Historic Site <input checked="" type="checkbox"/> Building		
6. Open to Public Yes No		7. Visible from road Yes <input checked="" type="checkbox"/> No		8. Ownership Private Local State Federal	
9. Local Contact/Organization <b>OLD HOUSE CLUB OF DANVILLE</b>			27. National Register District Name: <b>Lexington Ave./Broadway District</b>		
10. Site Plan with North Arrow 			28. Significance Evaluation <b>Contrib. to NR District</b>		
11. Architect			29. Status National Landmark National Register Landmark Certificate Kentucky Survey Local Landmark HABS/HAER		
12. Builder			30. Historic Theme Primary Secondary Other		
13. Date <b>1901</b>			31. Endangered Yes No		
14. Style A. Gothic Revival B.			32. Preservation Project Status Actual Cost in \$1,000s		
15. Original Use <b>Church</b>			33. ATTACH PHOTO		
16. Present use <b>Church</b>			Roll No. _____ Picture No. _____ Direction _____		
17. Condition <b>Good</b>			34. Prepared by: <b>Helen Powell</b>		
18. Description One story brick & stone sanctuary; raised basement; square entry tower with crenelated top; sandstone used as accent around windows and as breakwater.			35. Organization <b>Carman and Powell, Inc.</b>		
(Continue on Back)			36. Date <b>1984</b>		
19. History One June 7, 1823, nine Baptists living in Danville felt they could serve the Lord better by becoming an organized group. They met in the home of one of them and organized the "First Baptist Church of Danville Mercer County, Kentucky". At their first meeting, they adopted their covenant and doctrinal view. One of the			37. Revision Dates 38. Staff Review		
20. Significance (Over) Contributes to the district as does Second Presbyterian Church.			21. Source of Information Cornerstone Fackler		

FEB 20 1986

19. History continued:

members, Elder Thomas Hand, became the church's first pastor.

For the first two years they met from house to house. But on November 12, 1825 the church was able to purchase the land on which the church stands today. It is the oldest church lot used continuously in Danville. The deed called for one acre and, at the time of the purchase, the land was considered on the outskirts of town. In the south center of the lot stood a small log cabin that the members used as a meeting house.

In 1839 or 1840 they decided to build. This period of time had been very difficult for them financially and they decided to sell some of their property to raise money for the building.

They built a simple brick structure with two doors --one for men and one for women. There was a high partition down the center of the building. The pulpit, which was very high, was between the two doors of the building. In the rear, was a balcony for the slaves' use. The members were called together by blowing a conch shell horn.

Although the church had been built since March-1844, it was still very weak in numbers and very poor. Glass was too expensive so shutters were nailed down shutting out the light. Their only light came from open doors or candles. The first two deacons were elected in December, 1846. They were Allen Cook and Gabriel Slaughter.

Gradually, the church began to prosper and by 1861 they opened a Baptist school, the Baptist Female Seminary, in the main building of what was later "West Hall" of Centre's Women's Department. Pastor of the church at that time was Rev. D.H. Selch. Since many of the students were from the south, The Civil War gradually forced the closing of the school in 1869.

In 1863, after the Battle of Perryville, First Baptist Church was used as a hospital along with other churches in Danville. The soldiers were placed on benches and on the floor. During this time services were discontinued. The interior was remodeled and the pulpit was placed in the rear.

On August 3, 1881, the first brick church was destroyed by a fire which started in a stable next door. As the church burned, Dr. L.B. Woolfolk, the pastor, took pledges for a new church by the light of the blazing building. Many of the church members were not as optimistic as their pastor. Many felt there would never again be a Baptist Church in Danville. The total amount of members at this time were 134.

But in less than a year, the new church was completed. Not only was the church completed but it was debt free. In fact, the treasury showed a balance, part of which was sent to Somerset to assist in building a church there. First Baptist Church had reached a turning point. After 60 years of struggle for survival, the church began to grow. In less than 20 years, it was necessary to build again and in 1902 the present First Baptist Church was dedicated.

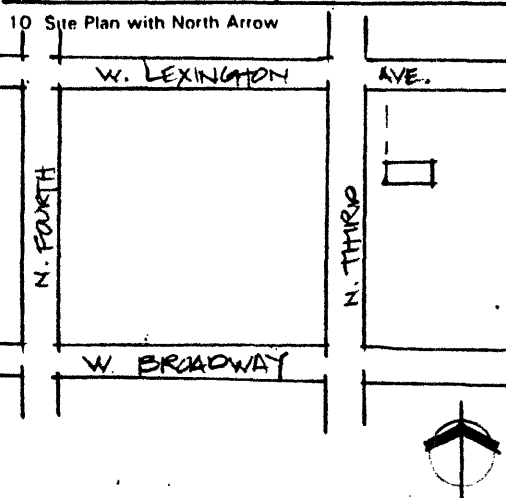
In the late 40's and early 50's, the church began four missions - Willow Grove, South Side, Faulkner's Lane, and Bryantsville. Today they are all flourishing churches. The latest mission endeavor of the church has been the work with the deaf. This program is now in its ninth year.

As the membership increased so has the need for larger facilities. In 1949 under the leadership of Rev. Ray Roberts an educational building was opened. Twelve years later under the leadership of Rev. J. Robert Martin, a Youth building was dedicated. The church has purchased back approximately a fourth of their original land.

KENTUCKY HISTORIC RESOURCES INVENTORY

Site No. BO-D-71

FEB 20 1986

1. Historic Name(s) <b>Sallee House</b> Original Owner		22. ADD/County <b>BLUEGRASS/ BOYLE</b>	
2. Present Name		23. U.S.G.S. Quadrant (15'/75') <b>BOYLE</b>	
3. Location <b>238 North Third Street, Danville, Kentucky 40422</b>		24. UTM Reference Zone Easting Northing	
4. Owner's Name <b>Dr. Mrs. EM Montgomery</b>		25. Coordinate Accuracy	
5. Owner's Address <b>555 O'Hara Drive, Danville, Kentucky 40422</b>		26. Prehistoric Site Object Historic Site Structure <input checked="" type="checkbox"/> Building Other	
6. Open to Public Yes No <input checked="" type="checkbox"/>	7. Visible from road Yes <input checked="" type="checkbox"/> No	8. Ownership Private <input checked="" type="checkbox"/> Local State Federal	
9. Local Contact/Organization <b>OLD HOUSE CLUB OF DANVILLE</b>		27. National Register District Name: <b>Lexington Ave./Broadway District</b>	
10. Site Plan with North Arrow 		28. Significance Evaluation Contrib. to NR District <input checked="" type="checkbox"/>	
11. Architect		29. Status Date National Landmark National Register Landmark Certificate Kentucky Survey <input checked="" type="checkbox"/> <u>3/13/75</u> Local Landmark HABS/HAER	
12. Builder		30. Historic Theme Primary <u>Architecture</u> Secondary Other	
13. Date <b>c. 1842-1857<sup>A</sup></b> <input checked="" type="checkbox"/> B		31. Endangered Yes No <input checked="" type="checkbox"/>	
14. Style A. Greek Revival <input checked="" type="checkbox"/> B.		32. Preservation Project Status	
15. Original Use <b>Dwelling</b> <input checked="" type="checkbox"/> A		Actual Cost in \$1,000s	
16. Present use <b>Dwelling</b>		33. ATTACH PHOTO	
17. Condition <b>Good</b> <input checked="" type="checkbox"/> B		Roll No. _____ Picture No. _____ Direction _____	
18. Description <b>A 3 bay brick structure with a flat or rear sloping roof. The brick is layed in the common bond pattern. The south bay contains a recessed door with a transom. The entrance is framed by pilasters which carry an entablature. A brick string course is located above the 2nd floor windows above this is a brick architrave which once had 3 eyebrow windows which have since been filled in. A decorative frieze &amp; cornice caps the building.</b>		34. Prepared by: <b>(Mary Cronan, David Morgan)</b> <b>Helen Powell</b>	
No. Stories <b>Two</b> <input checked="" type="checkbox"/> C Single Pile NA Double Pile Floor Plan		35. Organization <b>(Ctr. College of KY)</b> <b>Carman and Powell, Inc.</b>	
Structural Fabric <b>Brick</b> A <input checked="" type="checkbox"/> B Decorative Fabric A. B.		36. Date <b>1984</b> (1974)	
Roof Form		37. Revision Dates 38. Staff Review	
(Continue on Back) (Over)		39. History <b>The Sallee house was built on land originally owned by Christopher Greenup, former Governor of Kentucky and later by James Birney, about 1818. Birney began to subdivide the land and the Sallee house is one of the earliest built on this land which survives today.</b>	
20. Significance <b>This Greek Revival style townhouse is unique in Danville. It was built on land once owned by Christopher Greenup &amp; later by James Birney. Birney divided the land around 1818 and is perhaps the earliest</b> (Over)		40. Source of Information <b>Fackler, Early Days in Danville</b> <b>Boyle County Deed Records</b> <b>Mr. A.P. Hill</b>	

20. Significance continued:

"subdivision" in Boyle County.

KENTUCKY HISTORIC RESOURCES INVENTORY

Site No. BO-D-78

1. Historic Name(s) <b>Philip Yeiser House</b>		22. ADD/County <b>BLUEGRASS/</b>	
Original Owner <b>Philip Yeiser</b>		23. U.S.G.S. Quadrant (15/75') <b>Danville</b>	
2. Present Name <b>Caldwell House</b>		24. UTM Reference	
3. Location <b>135 W. Lexington Avenue, Danville, Kentucky 40422</b>		Zone Easting Northing	
4. Owner's Name <b>Mr. Gwin</b>		25. Coordinate Accuracy	
5. Owner's Address <b>135 W. Lexington Avenue, Danville, Kentucky 40422</b>		26. Prehistoric Site Object Historic Site Structure <b>X</b> Building Other	
6. Open to Public Yes <input type="checkbox"/> No <input checked="" type="checkbox"/>	7. Visible from road Yes <input checked="" type="checkbox"/> No <input type="checkbox"/>	27. National Register District Name: <b>Lexington Ave./Broadway District</b>	
9. Local Contact/Organization <b>OLD HOUSE CLUB OF DANVILLE</b>		28. Significance Evaluation <b>Contrib. to NR District [H]</b>	
10. Site Plan with North Arrow		29. Status Date	
		National Landmark <input type="checkbox"/>	
		National Register <input type="checkbox"/>	
11. Architect		Landmark Certificate <input checked="" type="checkbox"/> <b>11/17/72</b>	
12. Builder		Kentucky Survey <input checked="" type="checkbox"/> <b>11/12/70</b>	
13. Date Orig. door knocker dated <b>1808</b> A. [2] B. [3]		Local Landmark <input type="checkbox"/>	
14. Style A Federal [B] B. Greek Rev. [C]		HABS/HAER <input type="checkbox"/>	
15. Original Use <b>Dwelling</b> [A]		30. Historic Theme Primary <b>Architecture</b>	
16. Present use <b>Dwelling</b>		Secondary <input type="checkbox"/>	
17. Condition <b>Excellent</b> [A]		Other <input type="checkbox"/>	
18. Description This house was built in 2 sections, the earliest section is the center & is of brick construction. It is 2 stories with a very low hip roof. A full 2 story pediment portico spans the facade supported by 4 ionic columns & 2 plain brick corner posts. The door is centered on the facade with sidelights & plain architrave surround. The windows are 12/12 pane sash. A row of smaller windows is located on the second floor. 2 identical, 1 story, low hip roof wings project <small>(Continue on Back)</small>		31. Endangered Yes <input type="checkbox"/> No <input checked="" type="checkbox"/>	
19. History This house was built by Philip Yeiser, an early resident of Danville who owned most of the area now included in the West Broadway District.		32. Preservation Project Status <input type="checkbox"/>	
20. Significance Despite alterations, this residence is connected to one of Danville's most prominent early settlers.		Actual Cost in \$1,000s <input type="checkbox"/>	
21. Source of Information <b>Calvin Fackler, Historic Homes of Boyle County.</b>		33. ATTACH PHOTO	
		Roll No. _____	
		Picture No. _____	
		Direction _____	
		34. Prepared by: <b>(Enos Swain County Rep.) Helen Powell</b>	
		35. Organization <b>Carman and Powell, Inc.</b>	
		36. Date <b>1984 (1970)</b>	
		37. Revision Dates	
		38. Staff Review	

FEB 20 1984

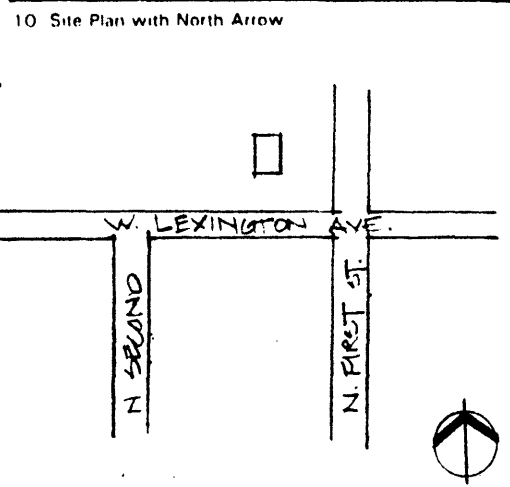
18. Description continued:

off the sides capped by a plain cornice with dentil course and a balustrade. Both wings each contain 2, 12/12 pane sash windows. The entire structure has been stuccoed and painted.

KENTUCKY HISTORIC RESOURCES INVENTORY

Site No. BO-D-79

FEB 20 1986

1. Historic Name(s) <b>John Quissenberry House</b> Original Owner <b>John Quissenberry</b>		22. ADD/County <b>BLUEGRASS/ BOYLE</b>	
2. Present Name		23. U.S.G.S. Quadrant (15'/75') <b>BOYLE, Danville</b>	
3. Location <b>119 W. Lexington Avenue, Danville, Kentucky</b>		24. UTM Reference Zone Easting Northing	
4. Owner's Name <b>Mrs. Rosemary N. Hamblin</b>		25. Coordinate Accuracy	
5. Owner's Address <b>119 W. Lexington Avenue, Danville, Kentucky 40422</b>		26. Prehistoric Site Object Historic Site Structure X Building Other	
6. Open to Public Yes No <b>X</b>	7. Visible from road Yes <b>X</b> No	27. National Register District Name: <b>Lexington Ave./Broadway District</b>	
8. Ownership Private <b>X</b> Local State Federal		28. Significance Evaluation Contributes to NR District <b>[H]</b>	
9. Local Contact/Organization <b>OLD HOUSE CLUB OF DANVILLE</b>		29. Status Date National Landmark National Register Landmark Certificate Kentucky Survey <b>X</b> <u>11/18/76</u> Local Landmark HABS/HAER	
10. Site Plan with North Arrow 		11. Architect 12. Builder 13. Date c. 1890 A. <b>[5]</b> B. <input type="checkbox"/> 14. Style A. Queen Anne <b>[L]</b> B. <input type="checkbox"/> 15. Original Use <b>Residence</b> <b>[A]</b> 16. Present use <b>Residence</b> 17. Condition <b>Good</b> <b>[B]</b>	
18. Description <b>The house is a 2 bay brick structure. A 2 story 2 bay wing projects forward from the main block on the west. A half moon vent window is centered in the gable. The front entrance is located in the west bay of the main block. A 1 story porch with a balustrade on the ground. At roof level, the windows have simple pane sash, with stone sills below a segmental brick arches above.</b> (Continue on Back) (Over)		30. Historic Theme Primary <b>Architecture</b> Secondary <b>Commerce</b> Other 31. Endangered Yes No <b>X</b> 32. Preservation Project Status	
19. History <b>The house was built by John A. Quissenberry in c. 1890. Quissenberry was an insurance agent in Danville. It remained in the family until around 1960.</b>		33. ATTACH PHOTO Roll No. _____ Picture No. _____ Direction _____	
20. Significance <b>This late nineteenth century residence is a good example of the late Victorian styles found in Danville.</b>		34. Prepared by: <b>(Mary Cronan Appel) Helen Powell</b>	
21. Source of Information <b>Kentucky Gazette, 1880-1882.                  Mary Ashby Cheek, Danville, Kentucky</b>		35. Organization <b>(KHC) Carman and Powell, Inc.</b> 36. Date <b>1984 (10/27/76)</b> 37. Revision Dates 38. Staff Review	

18. History continued:

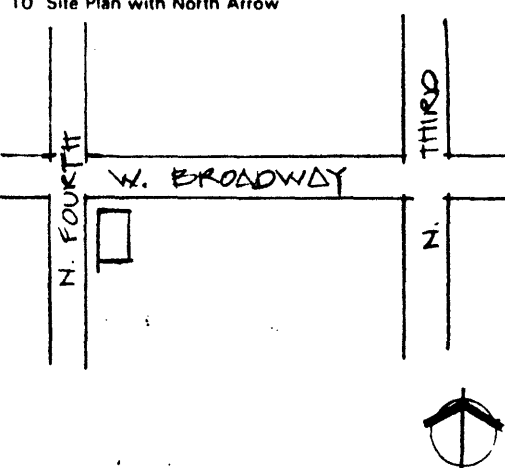

highlighted with stone, West of the house is a two-room, one-story brick slave quarters, that originally was part of the adjoining Yeiser estate. Interior brick chimneys are located at the ends and in the center.



KENTUCKY HISTORIC RESOURCES INVENTORY

Site No. BO-D-58

FEB 20 1986

1. Historic Name(s) <u>Dr. William Pawling House</u> Original Owner <u>Dr. William Pawling</u>		22. ADD/County <u>BLUEGRASS/ BOYLE</u>	
2. Present Name _____		23. U.S.G.S. Quadrant (15'/75') <u>Danville</u> G.I.S. Mod. <input type="checkbox"/>	
3. Location _____		24. UTM Reference Zone _____ Easting _____ Northing _____	
4. Owner's Name <u>James M. Critchfield</u>		25. Coordinate Accuracy <input type="checkbox"/>	
5. Owner's Address <u>336 West Broadway</u> <u>Danville, KY 40422</u>		26. Prehistoric Site _____ Object _____ Historic Site _____ Structure _____ <input checked="" type="checkbox"/> Building _____ Other _____	
6. Open to Public Yes _____ No <input checked="" type="checkbox"/>	7. Visible from road Yes <input checked="" type="checkbox"/> No _____	8. Ownership <input checked="" type="checkbox"/> Private _____ Local _____ State _____ Federal _____	
9. Local Contact/Organization <b>OLD HOUSE CLUB OF DANVILLE</b>		27. National Register District Name: <u>Lexington Ave./Broadway</u> <u>District</u>	
10. Site Plan with North Arrow 		28. Significance Evaluation Contrib. to NR District <input checked="" type="checkbox"/>	
		29. Status _____ Date _____ National Landmark _____ National Register _____ Landmark Certificate <input checked="" type="checkbox"/> <u>11/17/72</u> Kentucky Survey <input checked="" type="checkbox"/> <u>5/25/72</u> Local Landmark _____ HABS/HAER _____	
		30. Historic Theme Primary <u>Architecture</u> Secondary <u>Social/Humanitarian</u> Other _____	
		31. Endangered Yes _____ No <input checked="" type="checkbox"/>	
		32. Preservation Project Status <input type="checkbox"/> Actual Cost in \$1,000s _____	
18. Description <u>3 bay brick structure on a stone foundation. The main entrance is located on the east side of the facade and is slightly recessed &amp; has sidelights. A 1 story Victorian porch spans the entrance &amp; the center bay. The windows on the front bays have single pane sash while those on the side have 6/6 pane sash.</u>		11. Architect _____ 12. Builder _____ 13. Date <u>C. 1847</u> A. <input type="checkbox"/> B. <input type="checkbox"/> 14. Style <u>A. Greek Revival</u> C. <input type="checkbox"/> B. <input type="checkbox"/> 15. Original Use <u>Residence</u> A. <input type="checkbox"/> 16. Present use <u>Apartments</u> 17. Condition <u>Good</u> B. <input type="checkbox"/>	
		33. ATTACH PHOTO 	
(Continue on Back)		Roll No. _____ Picture No. <u>23</u> Direction _____	
19. History <u>The Greek Revival building was built C. 1847 by Dr. Pawling. He successfully practiced medicine in Danville for many years. It was one of 4 structures in two entire blocks to survive the fire of 1860.</u>		34. Prepared by: <u>(Mrs. George Gricler)</u> <u>Helen Powell</u>	
20. Significance <u>This structure was one of the first built in this neighborhood when it was opened for development and contributes to its early</u>		35. Organization <u>(KHC)</u> <u>Carman and Powell, Inc.</u>	
21. Source of Information <u>Faller, Calvin. Early Days in Danville.</u>		36. Date <u>1984 (1972)</u> 37. Revision Dates _____ 38. Staff Review _____	

KENTUCKY HISTORIC RESOURCES INVENTORY

Site No. BO-D-44

Feb 20 1984

1 Historic Name(s) <b>Montgomery Hospital</b> Original Owner <b>Dr. Fayette H. Montgomery</b>		22 ADO/County <b>BLUEGRASS/ BOYLE</b>	
2 Present Name		23 U.S.G.S. Quadrant (15'/75') <b>Danville</b>	
3 Location <b>136 North Fifth Street, Danville</b>		24 UTM Reference Zone Easting Northing	
4 Owner's Name <b>Ellen Caldwell Smith</b>		25. Coordinate Accuracy	
5 Owner's Address <b>448 Boone Trail, Danville, KY 40422</b>		26. Prehistoric Site Object Historic Site Structure X Building Other	
6 Open to Public Yes No <input checked="" type="checkbox"/>		7. Visible from road Yes <input checked="" type="checkbox"/> No	
9 Local Contact/Organization <b>OLD HOUSE CLUB OF DANVILLE</b>		8. Ownership Private <input checked="" type="checkbox"/> Local State Federal	
10 Site Plan with North Arrow 		11. Architect	
		12. Builder	
13. Date c. 1907 A. <input type="checkbox"/> B. <input checked="" type="checkbox"/>		27. National Register District Name: <b>Lexington Ave./Broadway District</b>	
14. Style A. Class. Rev. <input checked="" type="checkbox"/> M B. <input type="checkbox"/>		28. Significance Evaluation Contributes <input checked="" type="checkbox"/> H to NR District	
15. Original Use <b>Hospital</b> <input checked="" type="checkbox"/> T		29. Status National Landmark National Register Landmark Certificate Kentucky Survey <input checked="" type="checkbox"/> 4/9/76 Local Landmark HABS/HAER	
16. Present use <b>Apartment House</b>		30. Historic Theme Primary <b>Science/Medicine</b> Secondary <b>Architecture</b> Other	
17. Condition <b>Good</b> <input checked="" type="checkbox"/> B		31. Endangered Yes No <input checked="" type="checkbox"/> X	
18 Description <b>3 bay brick structure with a pitched roof &amp; brick and quoins. The middle bay projects slightly on the 1st floor &amp; contains a door, topped by a semi-circular arched stain glass window. This section is further detailed by brick banding. The two end bays contain windows, both up &amp; down &amp; have quoins on the 2nd floor, framing the recessed middle bay. The entire structure rests on a high stone foundation.</b>		32. Preservation Project Status Actual Cost in \$1,000s	
19 History (Over) This building was the first Hospital in Danville. It was built in 1907 by Dr. Fayette H. Montgomery & his wife, a trained nurse. Up until this point, people stayed in homes. The hospital was in use until 1916, when a public hospital was built.		33. ATTACH PHOTO 	
20 Significance This building was the 1st hospital in Danville and has since been converted into apartments. It is interesting in its architectural detail & has a lovely stain glass fanlight above the main door. (Over)		34. Prepared by: (Mary Cronan, David Morgan) <b>Helen Powell</b>	
21 Source of Information <b>Melenie Murphy</b>		35. Organization (KHC) <b>Carman and Powell, Inc.</b>	
		36. Date <b>1984</b> (1976)	
		37. Revision Dates 38. Staff Review	

18. Description continued:

A dormer window is located on each pitch of the hip roof.

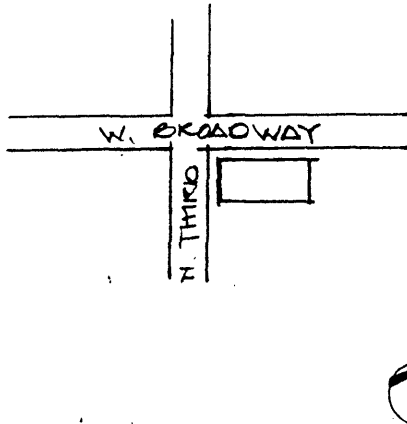

20. Significance continued:

It was built in 1907 by Dr. Fayette H. Montgomery and his wife, a trained nurse, for use as a hospital. In 1916, a public hospital was built at 3th & Walnut.

KENTUCKY HISTORIC RESOURCES INVENTORY

Site No. BO-B-73

FEB 20 1986

1. Historic Name(s) <u>Second Presbyterian Church</u> Original Owner <u>Second Presbyterian Church Congregation</u>		22. ADO/County <b>BLUEGRASS/BOYLE</b>	
2. Present Name _____		23. U.S.G.S. Quadrant (15'/75') <u>Danville</u>	
3. Location <u>158 N. Third St.</u> <u>SE Corner of Third Street and Broadway</u>		24. UTM Reference Zone _____ Easting _____ Northing _____	
4. Owner's Name- <u>Arnold Furniture c/o Holy Orthodox Catholic Church</u>		25. Coordinate Accuracy <input type="checkbox"/>	
5. Owner's Address <u>Box 590 Lancaster, KY 40444</u>		26. Prehistoric Site _____ Object _____ Historic Site _____ Structure _____ X Building _____ Other _____	
6. Open to Public Yes _____ No <u>X</u>		7. Visible from road Yes <u>X</u> No _____	
8. Ownership Private <input checked="" type="checkbox"/> Local _____ State _____ Federal _____		27. National Register District Name: <u>Lexington Ave./Broadway District</u>	
9. Local Contact/Organization <b>OLD HOUSE CLUB OF DANVILLE</b>		28. Significance Evaluation Contrib. to NR District <input checked="" type="checkbox"/>	
10. Site Plan with North Arrow 		11. Architect _____ 12. Builder _____ 13. Date C. <u>1850</u> & A. <u>4</u> B. <input type="checkbox"/> C. <u>1862</u> 14. Style A. Romanesque <input checked="" type="checkbox"/> B. <input type="checkbox"/> 15. Original Use <u>Church</u> <input checked="" type="checkbox"/> 16. Present use <u>Senior Citizens' Center</u> 17. Condition <u>Good</u> <input checked="" type="checkbox"/>	
18. Description <u>The Church is a Romanesque brick structure with a 3-story tower projecting from the center of the gable end. The round arched entrance opens onto the vestibule which is on the first level of the tower. Tall round arched windows pained together under a circular opening are located on each side of the second floor level of the tower. Round brick arches are above and stone sills are below. Similar openings are</u> (Continue on Back) (over)		29. Status _____ Date _____ National Landmark _____ National Register _____ Landmark Certificate _____ Kentucky Survey <input checked="" type="checkbox"/> <u>5/29/72</u> Local Landmark _____ HABS/HAER _____	
19. History <u>In 1850, a second Presbyterian Church was built here to alleviate the crowded First Presbyterian Church on Main Street. In 1860, it was severely damaged by the devastating fire which swept downtown Danville. In 1862 it was rebuilt as a Gothic structure and became the northern Church for Union sympathizers. (The first</u> (Over)		30. Historic Theme Primary <u>Architecture</u> _____ Secondary <u>Religion</u> _____ Other _____	
20. Significance <u>The Second Presbyterian Church is important in the religious history of Danville and the state.</u>		31. Endangered Yes _____ No <u>X</u>	
21. Source of Information <u>Mrs. George Grider</u>		32. Preservation Project Status <input type="checkbox"/> Actual Cost in \$1,000s _____	
		33. ATTACH PHOTO 	
		Roll No. _____ Picture No. _____ Direction _____	
		34. Prepared by: <u>(Mary Cronan Oppel)</u> <u>Helen Powell</u>	
		35. Organization <u>(KHC)</u> <u>Carman and Powell, Inc.</u>	
		36. Date <u>1984</u> (1976)	
		37. Revision Dates _____ 38. Staff Review _____	

18. Description continued:

on each side of the tower and eight are spaced along each side. The belfry, on the third story of the tower has louvered openings like the windows. Pinnacles cap the corners of the tower, as well as the four chimneys which rise on each side of the structure. Pilasters are spaced along the sides between the openings.

19. History continued:

Presbyterian Church was used by southern sympathizers). The Church is no longer used by the Church congregation. It is now used for senior citizens.

KENTUCKY HISTORIC RESOURCES INVENTORY

Site No. BO-D-50

FEB 20 1986

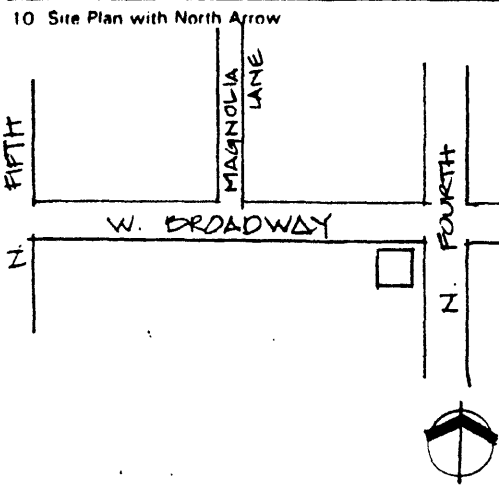

1. Historic Name(s) <u>T.M. Roberts House (1876 Atlas)</u> Original Owner _____		22. ADD/County <u>BLUEGRASS/ BOYLE</u>	
2. Present Name <u>443. Broadway</u>		23. U.S.G.S. Quadrant (15'/75') <u>Danville</u> G.I.S. Mod. <input type="checkbox"/>	
3. Location <u>443 Broadway, Danville</u>		24. UTM Reference Zone _____ Easting _____ Northing _____	
4. Owner's Name <u>Lewis N. Neale, Jr.</u>		25. Coordinate Accuracy <input type="checkbox"/>	
5. Owner's Address _____		26. Prehistoric Site _____ Object _____ Historic Site _____ Structure _____ X Building _____ Other _____	
6. Open to Public Yes _____ No <u>X</u>		27. National Register District Name: <u>Lexington Ave./Broadway District</u>	
7. Visible from road Yes <u>X</u> No _____		28. Significance Evaluation Contrib. to NR District <input checked="" type="checkbox"/>	
8. Ownership Private <input checked="" type="checkbox"/> Local _____ State _____ Federal _____		29. Status _____ Date _____ National Landmark _____ National Register _____ Landmark Certificate _____ Kentucky Survey <input checked="" type="checkbox"/> <u>4/9/76</u> Local Landmark _____ HABS/HAER _____	
9. Local Contact/Organization <u>OLD HOUSE CLUB OF DANVILLE</u>		30. Historic Theme Primary <u>Architecture</u> Secondary _____ Other _____	
10. Site Plan with North Arrow 		11. Architect _____ 12. Builder _____ 13. Date 1875-1877 A. <input checked="" type="checkbox"/> B. <input type="checkbox"/> 14. Style A. Italianate <input checked="" type="checkbox"/> E <input type="checkbox"/> B. <input type="checkbox"/>	
15. Original Use <u>Dwelling</u> <input checked="" type="checkbox"/> A <input type="checkbox"/>		31. Endangered Yes _____ No <u>X</u>	
16. Present use <u>Dwelling</u>		32. Preservation Project Status <input type="checkbox"/>	
17. Condition <u>Excellent</u> <input checked="" type="checkbox"/> A <input type="checkbox"/>		Actual Cost in \$1,000s _____	
18. Description <u>5 bay brick structure with a pitched roof, The center bay projects and is a center gable with a 2 floor, 3 sided, 3 window bay centered on it. On each side of this, there are 2 identical wings which contain a door nearest the center section and a window on the first and 2 window above. A 1-story ornate cast iron porch frame, these 2 bays topped with a cast iron balustered. The west gable facade has a bay window exactly</u>		33. ATTACH PHOTO 	
19. History <u>T.M. Roberts is listed as the owner on the 1876 Map.</u>		Roll No. _____ Picture No. _____ Direction _____	
20. Significance <u>The Roberts House is an excellent example of the Italianate style. It has hooded moldings above the openings and paired brackets that decorate the cornice.</u>		34. Prepared by: <u>(Mary Cronan, David Morgan)</u> <u>Helen Powell</u>	
21. Source of Information <u>1876 Map of Boyle &amp; Mercer Counties, Kentucky</u>		35. Organization <u>(KHC)</u> <u>Carman and Powell, Inc.</u>	
36. Date <u>1984</u> (1976)		37. Revision Dates _____ 38. Staff Review _____	

18. Description continued:

like the one on the front facade. All of the windows have projecting cast iron lintels. A cornice supported by paired brackets finish the building.

KENTUCKY HISTORIC RESOURCES INVENTORY

Site No. BO-D-57

1 Historic Name(s) <b>Batterton-Rochester House</b> Original Owner <b>William W. Batterton</b>		22. ADD/County <b>BLUEGRASS/ BOYLE</b>	
2 Present Name		23. U.S.G.S. Quadrant (15'/75') <b>BOYLE Danville</b> G.I.S. Mod.	
3 Location <b>402 W. Broadway, (4th &amp; Broadway), Danville</b>		24. UTM Reference Zone Easting Northing	
4 Owner's Name <b>Lawrence and Louise McGee</b>		25. Coordinate Accuracy	
5 Owner's Address <b>600 Highfield Drive, Danville, Kentucky 40422</b>		26. Prehistoric Site Object Historic Site Structure X Building Other	
6 Open to Public Yes <input type="checkbox"/> No <input checked="" type="checkbox"/>		7. Visible from road Yes <input checked="" type="checkbox"/> No <input type="checkbox"/>	
9 Local Contact/Organization <b>OLD HOUSE CLUB OF DANVILLE</b>		8. Ownership Private <input checked="" type="checkbox"/> Local <input type="checkbox"/> State <input type="checkbox"/> Federal <input type="checkbox"/>	
10 Site Plan with North Arrow 		11. Architect 12. Builder <b>William Batterton</b> 13. Date <b>c. 1832</b> A. <input checked="" type="checkbox"/> B. <input type="checkbox"/> 14. Style <b>A Federal</b> <input checked="" type="checkbox"/> B. Col. Rev. <input checked="" type="checkbox"/> 15. Original Use <b>Dwelling</b> <input checked="" type="checkbox"/> 16. Present use <b>Same</b> 17. Condition <b>Good</b> <input checked="" type="checkbox"/>	
18 Description <b>5 bay brick structure with interior brick end chimneys. The front entrance in the center bay has sidelights &amp; transom. The 1st floor windows have 12/12 sash. Dormers have been added across the front.</b>		27. National Register District Name: <b>Lexington Ave/Broadway District</b>	
(Continue on Back)		28. Significance Evaluation <b>Contrib. to NR District</b> <input checked="" type="checkbox"/>	
19 History <b>William Batterton, owner of a stone quarry on S. Fourth Street in Danville, built this house c. 1832. In 1836, he sold it to Mrs. Sarah Rochester, the wife of John Rochester, an early Danville settler &amp; builder of Airy Mount,</b>		29. Status National Landmark <input type="checkbox"/> National Register <input type="checkbox"/> Landmark Certificate <input type="checkbox"/> Kentucky Survey <input type="checkbox"/> Local Landmark <input type="checkbox"/> HABS/HAER <input type="checkbox"/>	
20 Significance <b>Despite alteration, Batterton House is one of the few houses in the neighborhood to survive the fire of 1860 and to reflect</b>		30. Historic Theme Primary <b>Architecture</b> Secondary Other	
21 Source of Information <b>Fackler, Calvin A. <u>Early Days in Danville</u> Louisville, The Standard Printing Co., 1941, p. 183.</b>		31. Endangered Yes <input type="checkbox"/> No <input checked="" type="checkbox"/>	
22. ADD/County <b>BLUEGRASS/ BOYLE</b>		32. Preservation Project Status Actual Cost in \$1,000s	
23. U.S.G.S. Quadrant (15'/75') <b>BOYLE Danville</b>		33. ATTACH PHOTO 	
24. UTM Reference Zone Easting Northing		Roll No. _____ Picture No. <u>22</u> Direction _____	
25. Coordinate Accuracy		34. Prepared by: <b>(Mary Cronan Oppel) Helen Powell</b>	
26. Prehistoric Site Object Historic Site Structure X Building Other		35. Organization <b>(KHC) Carman and Powell, Inc.</b>	
27. National Register District Name: <b>Lexington Ave/Broadway District</b>		36. Date <b>1984 (1976)</b>	
28. Significance Evaluation <b>Contrib. to NR District</b> <input checked="" type="checkbox"/>		37. Revision Dates 38. Staff Review	
29. Status National Landmark <input type="checkbox"/> National Register <input type="checkbox"/> Landmark Certificate <input type="checkbox"/> Kentucky Survey <input type="checkbox"/> Local Landmark <input type="checkbox"/> HABS/HAER <input type="checkbox"/>		38. Staff Review	



KENTUCKY HISTORIC RESOURCES INVENTORY

Site No. BO-D-65

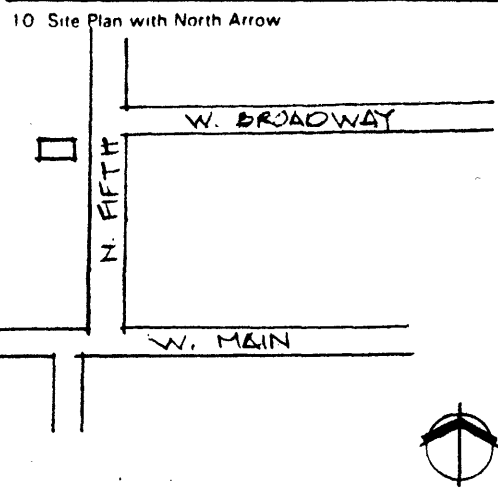

103 20 1984

1. Historic Name(s) <b>Montgomery-Rhodes House</b> Original Owner <b>Robert Montgomery</b>		22. ADD/County <b>BLUEGRASS/ BOYLE</b>	
2. Present Name <b>Same</b>		23. U.S.G.S. Quadrant (15'/75') <b>Danville</b>	
3. Location <b>305 North Third, Danville</b>		24. UTM Reference Zone _____ Easting _____ Northing _____	
4. Owner's Name <b>Mr. Nelson D. Rhodes, Jr.</b>		25. Coordinate Accuracy <input type="checkbox"/>	
5. Owner's Address <b>305 North 3th Street, Danville, Kentucky 40422</b>		26. Prehistoric Site _____ Object _____ Historic Site _____ Structure _____ X Building _____ Other _____	
6. Open to Public Yes _____ No <input checked="" type="checkbox"/>	7. Visible from road Yes <input checked="" type="checkbox"/> No _____	8. Ownership Private <input checked="" type="checkbox"/> Local _____ State _____ Federal _____	
9. Local Contact/Organization <b>OLD HOUSE CLUB OF DANVILLE</b>		27. National Register District Name: <b>Todd-Montgomery Houses - "Beaten Biscuit Row"</b>	
10. Site Plan with North Arrow 		28. Significance Evaluation <input type="checkbox"/>	
		29. Status _____ Date _____ National Landmark <input checked="" type="checkbox"/> <u>3/26/76</u> National Register <input checked="" type="checkbox"/> <u>11/17/72</u> Landmark Certificate <input checked="" type="checkbox"/> <u>11/12/70</u> Kentucky Survey <input checked="" type="checkbox"/> Local Landmark _____ HABS/HAER _____	
		30. Historic Theme Primary <u>Architecture</u> Secondary _____ Other _____	
		31. Endangered Yes _____ No <input checked="" type="checkbox"/>	
		32. Preservation Project Status <input type="checkbox"/> Actual Cost in \$1,000s _____	
11. Architect _____ 12. Builder <b>Robert Montgomery</b> 13. Date <b>1837</b> A. <input checked="" type="checkbox"/> B. <input type="checkbox"/> 14. Style A. <u>Greek Revival</u> <input checked="" type="checkbox"/> B. <input type="checkbox"/> 15. Original Use <b>Dwelling</b> <input checked="" type="checkbox"/> 16. Present use <b>Dwelling</b> 17. Condition <b>Good</b> <input checked="" type="checkbox"/>		33. ATTACH PHOTO  Roll No. _____ Picture No. _____ Direction _____	
18. Description <b>5 bay brick structure laid in Flemish bond on the front &amp; common bond on the sides with a pitched roof &amp; interior brick end chimneys. Front entrance consists of double doors w/ 3 pane side-lights &amp; 7 pane transom. Framing this is a 1 bay, 1 story porch supported by 2 sets of paired ionic columns &amp; 2 pilasters. Centered above the door is a 6/6 window with sidelights.</b>  (Continue on Back)		34. Prepared by: <b>(Enos Swain) Helen Powell</b>	
19. History <b>Robert Montgomery built this house for himself and sold it to Clifton Rhodes in 1848. Whose father was an early settler of Kentucky. He married the daughter of Gov. Owsley. Rhodes was also a prominent banker. In 1957 the movie Raintree County starring Elizabeth Taylor was filmed here.</b>		35. Organization <b>(Carman and Powell, Inc.)</b>	
20. Significance _____		36. Date <b>1984 (1970)</b>	
21. Source of Information <b>See National Register File, Todd-Montgomery houses, Boyle County.</b>		37. Revision Dates _____ 38. Staff Review _____	

KENTUCKY HISTORIC RESOURCES INVENTORY

Site No. BO-D-46

FEB 20 1986

1. Historic Name(s) <b>Richardson House</b>		22. ADD/County <b>BLUEGRASS/ BOYLE</b>	
Original Owner		23. U.S.G.S. Quadrant (15'/75') <b>Danville</b>	
2. Present Name		24. UTM Reference	
3. Location <b>143 North Fifth Street, Danville, KY 40422</b>		Zone Easting Northing	
4. Owner's Name <b>Charles M. Manning</b>		25. Coordinate Accuracy	
5. Owner's Address <b>143 North Fifth Street, Danville, Kentucky 40422</b>		26. Prehistoric Site Object Historic Site Structure <b>X</b> Building Other	
6. Open to Public Yes <input type="checkbox"/> No <input checked="" type="checkbox"/> <b>X</b>		27. National Register District Name: <b>Lexington Ave./Broadway District</b>	
7. Visible from road Yes <input checked="" type="checkbox"/> No <input type="checkbox"/>		28. Significance Evaluation <b>Contrib. to NR District</b> <input checked="" type="checkbox"/> <b>H</b>	
8. Ownership Private <input checked="" type="checkbox"/> Local <input type="checkbox"/> State <input type="checkbox"/> Federal <input type="checkbox"/>		29. Status Date National Landmark <input type="checkbox"/> National Register <input type="checkbox"/> Landmark Certificate <input checked="" type="checkbox"/> <b>4/9/76</b> Kentucky Survey <input checked="" type="checkbox"/> Local Landmark <input type="checkbox"/> HABS/HAER <input type="checkbox"/>	
9. Local Contact/Organization <b>OLD HOUSE CLUB OF DANVILLE</b>		30. Historic Theme Primary <b>Architecture</b> Secondary <input type="checkbox"/> Other <input type="checkbox"/>	
10. Site Plan with North Arrow 		11. Architect	
		12. Builder	
		13. Date <b>c. 1929</b> A <input checked="" type="checkbox"/> B <input type="checkbox"/>	
		14. Style A. <b>Prairie style</b> <input checked="" type="checkbox"/> B. <input type="checkbox"/>	
		15. Original Use <b>Dwelling</b> <input checked="" type="checkbox"/> <b>A</b>	
		16. Present use <b>Dwelling</b>	
		17. Condition <input checked="" type="checkbox"/> <b>B</b>	
		18. Description <b>White stucco house with a hip roof in the Wrightian, Prairie style. The 1st floor contains 3 evenly spaced double doors. 4 windows span the second floor. A shed roof dormer with triple window is located on the roof. The roof has a large overhang, supported by long thin brackets.</b>	
		19. History <b>This was once the Sigma Chi Fraternity house, before they moved onto Centre's Campus. This structure was originally the servants' quarters for the House. It was completely rebuilt and remodeled in 1929 by Colonel Richardson.</b>	
		20. Significance <b>Residence is one of the better examples of early twentieth century architecture in district.</b>	
		21. Source of Information <b>Melonie Murphy, Danville, Kentucky</b>	
		22. No. Stories <input checked="" type="checkbox"/> <b>Two</b> <input type="checkbox"/> <b>C</b>	
		Single Pile <input type="checkbox"/> NA <input type="checkbox"/>	
		Double Pile <input checked="" type="checkbox"/>	
		Floor Plan <input checked="" type="checkbox"/> <b>Central Hall</b> <input type="checkbox"/> <b>K</b>	
		Structural Fabric <input checked="" type="checkbox"/> <b>Brick</b> A <input type="checkbox"/> B <input type="checkbox"/>	
		Decorative Fabric A <input checked="" type="checkbox"/> <b>Stucco</b> <input type="checkbox"/> <b>M</b>	
		B <input type="checkbox"/>	
		Roof Form <input checked="" type="checkbox"/> <b>Hip</b>	
		31. Endangered Yes <input type="checkbox"/> No <input checked="" type="checkbox"/> <b>X</b>	
		32. Preservation Project Status <input type="checkbox"/>	
		Actual Cost in \$1,000s <input type="checkbox"/>	
		33. ATTACH PHOTO 	
		Roll No. <u>7</u>	
		Picture No. <u>15</u>	
		Direction _____	
		34. Prepared by: <b>(Mary Cronan, David Morgan) Helen Powell</b>	
		35. Organization <b>(KHC) Carman and Powell, Inc.</b>	
		36. Date <b>1984 (1976)</b>	
		37. Revision Dates 38. Staff Review	

(Continue on Back)

KENTUCKY HISTORIC RESOURCES INVENTORY

Site No. BO-D-51

1. Historic Name(s) <sup>A</sup> Ayres-Weissinger House  
Original Owner Dr. D.J. Ayres

2. Present Name  
Ayres-Weissinger House

3. Location  
425 W. Broadway, Danville

4. Owner's Name  
Merle and Emily Clark

5. Owner's Address  
425 W. Broadway, Danville

6. Open to Public Yes  No  7. Visible from road Yes  No  8. Ownership Private  Local  State  Federal

9. Local Contact/Organization  
**OLD HOUSE CLUB OF DANVILLE**

22. ADD/County **BLUEGRASS/ BOYLE**

23. U.S.G.S. Quadrant (15'/75') Danville G.I.S. Mod.

24. UTM Reference  
Zone Easting Northing

25. Coordinate Accuracy

26. Prehistoric Site Object  
Historic Site Structure  
 Building Other

27. National Register District Name:  
Lexington Ave./Broadway District

28. Significance Evaluation  
Contrib. to NR District

29. Status Date  
National Landmark   
National Register   
Landmark Certificate   
Kentucky Survey  4/9/76  
Local Landmark   
HABS/HAER

30. Historic Theme  
Primary Architecture  
Secondary   
Other

31. Endangered Yes  No

32. Preservation Project Status   
Actual Cost in \$1,000s



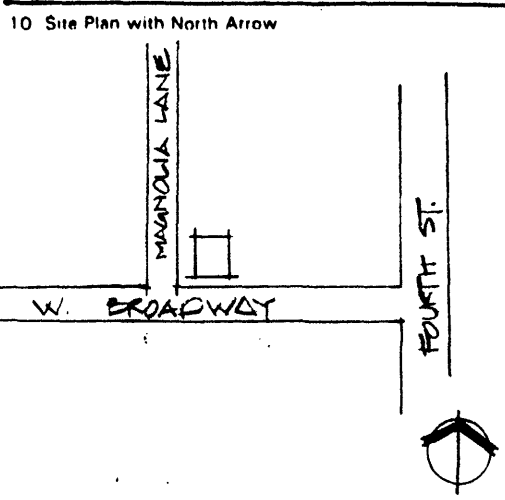
Roll No. \_\_\_\_\_  
Picture No. \_\_\_\_\_  
Direction \_\_\_\_\_

34. Prepared by: (Mary Cronan, David Morgan) Helen Powell

35. Organization (KHC) Carman and Powell, Inc.

36. Date 1984 (1976)

37. Revision Dates 38. Staff Review



11. Architect

12. Builder

13. Date 1833 A.  B.

14. Style  
A. Federal   
B.

15. Original Use  
Dwelling

16. Present use  
Dwelling

17. Condition  
Good

18. Description 3 bay brick structure with a high pitched roof. The principal entrance is centered on the gable facade with side-lights and an elipitical fanlight, flanked by a window on each side. A double window is located above the door, flanked by single windows on either side. A half circle fanlight is centered on the gable.

19. Stories  
Two

Single Pile  NA   
Double Pile

Floor Plan  
Central Hall

Structural Fabric  
Brick A.  B.

Decorative Fabric  
Flemish Bond A.  B.

Roof Form  
Gable

19. History  
Dr. David Ayres was given a land grant in 1833 and built a Federal style house. The house is the 3rd oldest on Broadway and was important in the residential development. Mrs. R.A. Weissinger is listed as the owner on the 1876 Map.

20. Significance The Ayres-Weissinger House was built in 1833 by Dr. David Ayres. It is the 3rd oldest house on Broadway & was important in the residential development of the area.

21. Source of Information  
1876 Atlas of Boyle & Mercer Counties. Melonie Murphy

BO-D-51

KENTUCKY HISTORIC RESOURCES INVENTORY

Site No. BO-D-48

1. Historic Name(s) Rice-Cowan House (Cowan 1876 Atlas)  
Original Owner

22. ADD/County BLUEGRASS/ BOYLE

2. Present Name

23. U.S.G.S. Quadrant (15'/75') Danville G.I.S. Mod.

3. Location 478 Broadway, Danville

24. UTM Reference  
Zone Easting Northing

4. Owner's Name Anna Irvine Arnicar

25. Coordinate Accuracy

5. Owner's Address 478 Broadway, Danville, Kentucky 40422

26. Prehistoric Site Object  
Historic Site Structure  
 Building Other

6. Open to Public  
Yes No

7. Visible from road  
Yes  No

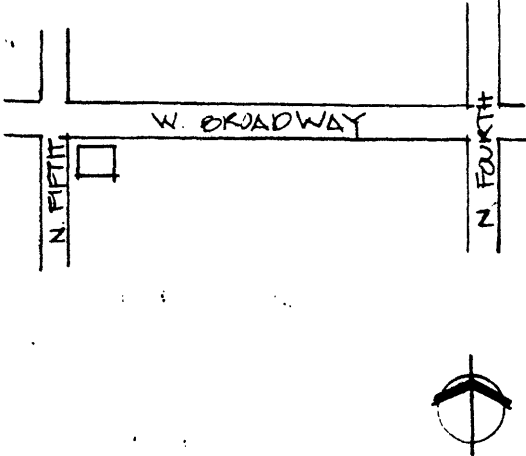
8. Ownership  
Private   
Local  
State  
Federal

27. National Register District Name:  
Lexington Ave./Broadway District

9. Local Contact/Organization  
**OLD HOUSE CLUB OF DANVILLE**

28. Significance Evaluation  
Contrib. to NR District  H

10. Site Plan with North Arrow



11. Architect

12. Builder

13. Date  
c. 1830<sup>A</sup>  B

14. Style  
A. Federal  B  
B.

15. Original Use  
Dwelling  A

16. Present use  
Dwelling

17. Condition  
Good  B

29. Status Date  
National Landmark  
National Register  
Landmark Certificate  
Kentucky Survey  4/9/76  
Local Landmark  
HABS/HAER

30. Historic Theme  
Primary Architecture  
Secondary  
Other

31. Endangered  
Yes  
No

32. Preservation Project Status  
Actual Cost in \$1,000s

18. Description 5 bay frame house on a stone foundation. A 1-story wing extends with a 1-story porch with a pilaster that extends across the facade. The central section of the house is log.

No. Stories Two  C

Single Pile  NA  
Double Pile

Floor Plan  
Dog trot  D

Structural Fabric  
Log/Frame A  B  D

Decorative Fabric  
A.   
B.

Roof Form  
Gable

33. ATTACH PHOTO



Roll No. 7  
Picture No. 14  
Direction

19. History The original owner of the house was the Rice Family, J.G.G. Cowan is listed as the owner on the 1876 Map. J. Cowan was a lawyer in the 1870's in Danville.

34. Prepared by: (Mary Cronan Oppel)  
Helen Powell

20. Significance The original portion of the Rice-Cowan House is log. Only a few log covered with clapboard structures remain in Danville.

35. Organization (KHC)  
Carman and Powell, Inc.

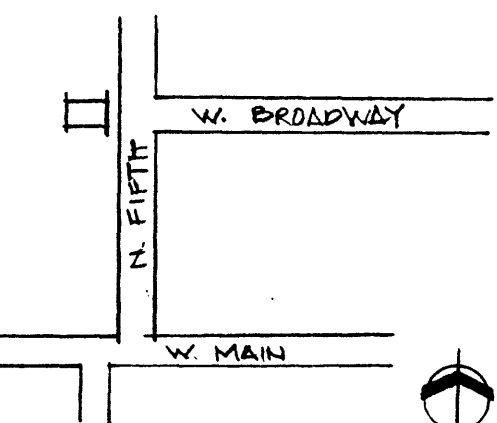

36. Date 1984 (1976)

21. Source of Information  
1876 Map of Boyle or Mercer Counties, Kentucky

37. Revision Dates 38. Staff Review

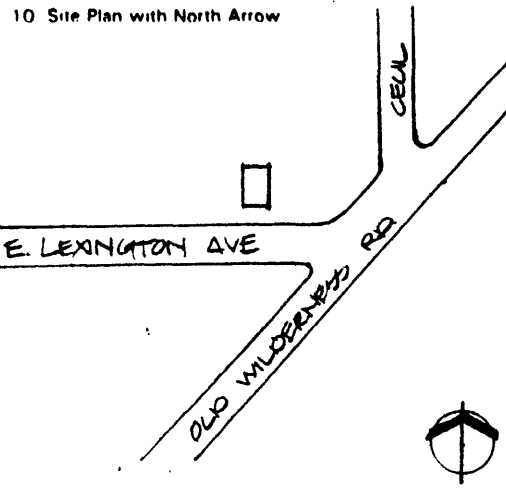
KENTUCKY HISTORIC RESOURCES INVENTORY

Site No. BO-D-46

1 Historic Name(s)  Original Owner		22 ADD/County <b>BLUEGRASS/ BOYLE</b>	
2 Present Name		23. U.S.G.S. Quadrant (15'/75') Danville	
3 Location <b>201 North Fifth Street, Danville, Kentucky</b>		24. UTM Reference Zone Easting Northing	
4 Owner's Name <b>Russell (James A. and Ralph T.)</b>		25. Coordinate Accuracy	
5 Owner's Address <b>P.O. Box 222, Danville, Kentucky 40422</b>		26. Prehistoric Site Object Historic Site Structure <input checked="" type="checkbox"/> Building Other	
6 Open to Public Yes No <input checked="" type="checkbox"/>	7 Visible from road Yes <input checked="" type="checkbox"/> No	B. Ownership Private <input checked="" type="checkbox"/> Local State Federal	
9 Local Contact/Organization <b>OLD HOUSE CLUB OF DANVILLE</b>		27. National Register District Name: <b>Lexington Ave./Broadway District</b>	
10 Site Plan with North Arrow 		28. Significance Evaluation Contrib. to NR District <input checked="" type="checkbox"/> H	
		29. Status National Landmark National Register Landmark Certificate Kentucky Survey <input checked="" type="checkbox"/> 4/9/76 Local Landmark HABS/HAER	
		30. Historic Theme Primary <b>Architecture</b> Secondary Other	
		31. Endangered Yes No <input checked="" type="checkbox"/>	
		32. Preservation Project Status Actual Cost in \$1,000s	
11. Architect		33. ATTACH PHOTO 	
12. Builder		Roll No. _____	
13. Date 1890-1900 A. <input checked="" type="checkbox"/> B. <input type="checkbox"/>		Picture No. _____	
14. Style A. Queen Anne <input checked="" type="checkbox"/> B. <input type="checkbox"/>		Direction _____	
15. Original Use <b>Dwelling</b> <input checked="" type="checkbox"/> A		34. Prepared by: <b>(Mary Cronan, David Morgan) Helen Powell</b>	
16. Present use <b>Dwelling</b>		35. Organization <b>(KHC) Carman and Powell, Inc.</b>	
17. Condition <b>Fair</b> <input checked="" type="checkbox"/> C		36. Date <b>1984 (1976)</b>	
18. Description <b>Frame shingle style on stone foundation. A circular 2-story bay projects forward on the south side of the main block. A 1-story porch spans the main block. Interior brick chimneys are located in the center of the main block in the wing.</b>		37. Revision Dates	
(Continue on Back)		38. Staff Review	
19. History <b>Little is known about the history of this house.</b>		21. Source of Information <b>Melonie Murphy.</b>	

KENTUCKY HISTORIC RESOURCES INVENTORY

Site No. BO-D-89

1. Historic Name(s) <b>Gentry House</b> Original Owner _____		22. ADD/County <b>BLUEGRASS/ BOYLE</b>	
2. Present Name _____		23. U.S.G.S. Quadrant (15'/75') <u>Danville</u> G.I.S. Mod. <input type="checkbox"/>	
3. Location <b>323 E. Lexington Avenue</b>		24. UTM Reference Zone _____ Easting _____ Northing _____	
4. Owner's Name <b>Michael and Pat Romano</b>		25. Coordinate Accuracy <input type="checkbox"/>	
5. Owner's Address <b>323 E. Lexington Avenue, Danville, Kentucky 40422</b>		26. Prehistoric Site _____ Object _____ Historic Site _____ Structure _____ X Building _____ Other _____	
6. Open to Public Yes _____ No <u>X</u>	7. Visible from road Yes <u>X</u> No _____	8. Ownership Private <input checked="" type="checkbox"/> Local _____ State _____ Federal _____	
9. Local Contact/Organization <b>OLD HOUSE CLUB OF DANVILLE</b>		27. National Register District Name: <b>Lexington Ave./Broadway District</b>	
10. Site Plan with North Arrow 		28. Significance Evaluation Contrib. to NR District <input checked="" type="checkbox"/>	
11. Architect _____		29. Status _____ Date _____ National Landmark _____ National Register _____ Landmark Certificate _____ Kentucky Survey <u>X</u> <u>11/18/76</u> Local Landmark _____ HABS/HAER _____	
12. Builder _____		30. Historic Theme Primary <u>Architecture</u> Secondary _____ Other _____	
13. Date c. 1920    A. <input checked="" type="checkbox"/> B. <input type="checkbox"/>		31. Endangered Yes _____ No <u>X</u>	
14. Style A. Class. Rev. <input checked="" type="checkbox"/> B. <input type="checkbox"/>		32. Preservation Project Status <input type="checkbox"/>	
15. Original Use <b>Residence</b> <input checked="" type="checkbox"/>		Actual Cost in \$1,000s _____	
16. Present use <b>Residence</b>		33. ATTACH PHOTO _____	
17. Condition <b>Good</b> <input checked="" type="checkbox"/>		Roll No. _____ Picture No. _____ Direction _____	
18. Description <b>A 2-story stucco house with gables crowning the end b.ys. Interior brick chimneys are located at the ends. The front entrance in the central bay has sidelights and is flanked by triple windows. A 1-story porch supported by stone piers that are connected by a balustrade, spans the facade.</b>		34. Prepared by: <b>(Mary Cronan Oppel)</b> <b>Helen Powell</b>	
No. Stories <b>Two</b> <input checked="" type="checkbox"/> Single Pile _____ NA _____ Double Pile <u>X</u>		35. Organization <b>(KHC)</b> <b>Carman and Powell, Inc.</b>	
Floor Plan <b>Central Hall</b> <input checked="" type="checkbox"/>		36. Date <b>1984 (1976)</b>	
Structural Fabric <b>Brick</b> A. <input checked="" type="checkbox"/> B. <input type="checkbox"/>		37. Revision Dates _____ 38. Staff Review _____	
Decorative Fabric <b>Stone</b> A. <input checked="" type="checkbox"/> B. <input type="checkbox"/>			
Roof Form <b>Gable</b>			
19. History _____			
20. Significance <b>Residence contributes as a good examples of early 20th century architecture.</b>			
21. Source of information _____			

(Continue on Back)

KENTUCKY HISTORIC RESOURCES INVENTORY

Site No. BO-D-60

1 Historic Name(s) <b>Reverend J.C. Randolph House (1876 Atlas)</b> Original Owner		22 ADD/County <b>BLUEGRASS/ BOYLE</b>	
2 Present Name <b>463 W. Lexington, Avenue, Danville, KY 40422</b>		23. U.S.G.S. Quadrant (15'/75') <b>Danville</b> G.I.S. Mod.	
3 Location <b>463 W. Lexington Avenue, Danville</b>		24. UTM Reference Zone Easting Northing	
4 Owner's Name <b>Douglas K. Albright</b>		25. Coordinate Accuracy	
5 Owner's Address <b>463 W. Lexington Avenue, Danville, Kentucky 40422</b>		26. Prehistoric Site Object Historic Site Structure X Building Other	
6 Open to Public Yes No <input checked="" type="checkbox"/>	7. Visible from road Yes <input checked="" type="checkbox"/> No	8. Ownership Private <input checked="" type="checkbox"/> Local State Federal	
9 Local Contact/Organization <b>OLD HOUSE CLUB OF DANVILLE</b>		27. National Register District Name: <b>Lexington Ave./Broadway District</b>	
10 Site Plan with North Arrow 		28. Significance Evaluation <b>Contrib. to NR District</b> <input checked="" type="checkbox"/>	
		29. Status Date National Landmark National Register Landmark Certificate Kentucky Survey <input checked="" type="checkbox"/> <b>4/9/76</b> Local Landmark HABS/HAER	
		30. Historic Theme Primary <b>Architecture</b> Secondary Other	
		31. Endangered Yes No <input checked="" type="checkbox"/>	
11. Architect		32. Preservation Project Status	
12. Builder		Actual Cost in \$1,000s	
13. Date <b>c. 1860</b> A. <input checked="" type="checkbox"/> B.		33. ATTACH PHOTO 	
14. Style A. Gothic Rev. <input checked="" type="checkbox"/> B.		Roll No. <u>7</u> Picture No. <u>31</u> Direction	
15. Original Use <b>Dwelling</b> <input checked="" type="checkbox"/>		34 Prepared by: <b>(Mary Crowan, David Morgan Helen Powell)</b>	
16. Present use <b>Dwelling</b>		35. Organization <b>(KY Heritage Commission) Carman and Powell, Inc.</b>	
17. Condition <b>Good</b> <input checked="" type="checkbox"/>		36. Date <b>1984 (August, 1976)</b>	
18 Description <b>A 5 bay frame structure with a low hip roof &amp; two interior brick end chimneys. The door is centered on the facade. A one story, flat roof porch supported by 4 turned Victorian style columns spans the 3 center bays.</b>		37. Revision Dates 38. Staff Review	
No. Stories <b>Two</b> <input checked="" type="checkbox"/> Single Pile <input checked="" type="checkbox"/> NA Double Wall Floor Plan <b>Central Hall</b> <input checked="" type="checkbox"/> Structural Fabric <b>Frame</b> A <input checked="" type="checkbox"/> B Decorative Fabric A. B. Roof Form <b>Gable</b>			
(Continue on Back)			
19 History <b>Reverend J.C. Randolph is listed as the owner on the 1876 Map. This is one of four houses that appear in this block on the 1876 Map. Randolph owned several large adjoining lots.</b>			
20 Significance <b>Structure contrib utes to the late 19th century character of district by style, materials and setback.</b>			
21 Source of Information			

# KENTUCKY HISTORIC RESOURCES INVENTORY

Site No. Bo-D 69

1. Historic Name(s) <u>J. W. Proctor House (1876 Atlas)</u> Original Owner		22. ADD/County <b>BLUEGRASS/ BOYLE</b>	
2. Present Name <u>211 North Third</u>		23. U.S.G.S. Quadrant (15'/75') <u>Danville</u> G.I.S. Mod.	
3. Location <u>211 N. Third</u>		24. UTM Reference Zone Easting Northing	
4. Owner's Name <u>June and Lajuana Southwood</u>		25. Coordinate Accuracy	
5. Owner's Address <u>211 N. Third Danville, Ky. 40422</u>		26. Prehistoric Site Object Historic Site Structure <input checked="" type="checkbox"/> Building Other	
6. Open to Public Yes <input type="checkbox"/> No <input type="checkbox"/>		27. National Register District Name: <u>Lexington Ave./ Broadway District</u>	
7. Visible from road Yes <input checked="" type="checkbox"/> No <input type="checkbox"/>		28. Significance Evaluation Contributes to NR Dist. <input checked="" type="checkbox"/>	
8. Ownership Private <input type="checkbox"/> Local <input type="checkbox"/> State <input type="checkbox"/> Federal <input type="checkbox"/>		29. Status Date National Landmark <input type="checkbox"/> National Register <input type="checkbox"/> Landmark Certificate <input type="checkbox"/> Kentucky Survey <input type="checkbox"/> Local Landmark <input type="checkbox"/> HABS/HAER <input type="checkbox"/>	
9. Local Contact/Organization <b>OLD HOUSE CLUB OF DANVILLE</b>		30. Historic Theme Primary <input type="checkbox"/> Secondary <input type="checkbox"/> Other <input type="checkbox"/>	
10. Site Plan with North Arrow 		11. Architect 12. Builder 13. Date <u>1870</u> A. <input checked="" type="checkbox"/> B. <input type="checkbox"/> 14. Style A. Italianate <input checked="" type="checkbox"/> E B. <input type="checkbox"/> 15. Original Use <u>Residence</u> <input checked="" type="checkbox"/> A 16. Present use <u>Residence</u> 17. Condition <input checked="" type="checkbox"/> B <u>Good</u>	
18. Description Two story, 3 bay brick Italianate residence; low hip roof, overhanging eaves with brackets; flat hood moldings over windows; elaborate doorway with rounded hood molding and brackets; stone foundation and window sills (Continue on Back)		31. Endangered Yes <input type="checkbox"/> No <input type="checkbox"/> 32. Preservation Project Status <input type="checkbox"/> Actual Cost in \$1,000s	
19. History J.W. Proctor who was the owner in 1876 was the Cashier of the Central National Bank in Danville.		33. ATTACH PHOTO Roll No. <u>3</u> Picture No. <u>37</u> Direction	
20. Significance Italianate townhouse is somewhat unusual in Danville; contributes by virtue of style and scale.		34. Prepared by: <u>Mary Cronan</u> <u>Helen Powell</u> <u>Oppel 1976</u> KHC	
21. Source of Information <u>Beers 1876 Map of Mercer and Boyle Counties</u>		35. Organization <u>Carman and Powell, Inc.</u> 36. Date <u>1984</u> 37. Revision Dates 38. Staff Review	



# KENTUCKY HISTORIC RESOURCES INVENTORY

Site No. \_\_\_\_\_

1. Historic Name(s)  Original Owner		22. ADD/County <b>BLUEGRASS/ BOYLE</b>			
2. Present Name		23. U.S.G.S. Quadrant (15/75') Danville			
3. Location 314 West Broadway		24. UTM Reference Zone Easting Northing			
4. Owner's Name Robert and Mary Jo Joseph		25. Coordinate Accuracy			
5. Owner's Address 407 East Broadway, Danville, KY 40422		26. Prehistoric Site Object Historic Site Structure <input checked="" type="checkbox"/> Building Other			
6. Open to Public Yes No	7. Visible from road Yes <input checked="" type="checkbox"/> No	27. National Register District Name: Lexington Ave./Broadway District			
9. Local Contact/Organization <b>OLD HOUSE CLUB OF DANVILLE</b>		28. Significance Evaluation Contrib. to NR District <input checked="" type="checkbox"/>			
10. Site Plan with North Arrow 		11. Architect			
		12. Builder			
		13. Date c. 1840 A. <input checked="" type="checkbox"/> B. <input type="checkbox"/>			
		14. Style A. Gothic <input checked="" type="checkbox"/> B. <input type="checkbox"/>			
		15. Original Use Residence <input checked="" type="checkbox"/>			
		16. Present use Apartments			
		17. Condition Good <input checked="" type="checkbox"/>			
		18. Description Two story, 5 bay frame residence; brick end chimneys; stone foundation; central entrance way now divided for access to two apartments; central wall gable			
		19. History		29. Status National Landmark National Register Landmark Certificate Kentucky Survey Local Landmark HABS/HAER	
		20. Significance Contributes to the district by virtue of style, setback and materials.		30. Historic Theme Primary Secondary Other	
21. Source of Information		31. Endangered Yes No			
		32. Preservation Project Status Actual Cost in \$1,000s			
		33. ATTACH PHOTO 			
		34. Prepared by: <b>Helen Powell</b>			
		35. Organization <b>Carman and Powell, Inc.</b>			
		36. Date <b>1984</b>			
		37. Revision Dates 38. Staff Review			

(Continue on Back)

Roll No. 7  
Picture No. 4  
Direction \_\_\_\_\_

KENTUCKY HISTORIC RESOURCES INVENTORY

Site No. BO-D-61

1. Historic Name(s) <u>G.W. Doneghy.</u> Original Owner		22. AD/County <b>BLUEGRASS/ BOYLE</b>			
2. Present Name <u>Milburn House</u>		23. U.S.G.S. Quadrant (15'/75') <u>Danville</u> G.I.S. Mod.			
3. Location <u>454 W. Lexington Avenue, Danville</u>		24. UTM Reference Zone Easting Northing			
4. Owner's Name <u>Mrs. Charles Milburn</u>		25. Coordinate Accuracy			
5. Owner's Address <u>454 W. Lexington Avenue, Danville, Kentucky 40422</u>		26. Prehistoric Site Object Historic Site Structure X Building Other			
6. Open to Public Yes No <u>X</u>	7. Visible from road Yes <u>X</u> No	27. National Register District Name: <u>Lexington Ave./Broadway District</u>			
9. Local Contact/Organization <b>OLD HOUSE CLUB OF DANVILLE</b>		28. Significance Evaluation Contrib. to NR District <u>H</u>			
10. Site Plan with North Arrow 		11. Architect			
		12. Builder			
		13. Date c. 1860 A. <u>4</u> B.			
		14. Style A. Gothic Revival <u>D</u> B.			
		15. Original Use <u>Dwelling</u> <u>A</u>			
		16. Present use <u>Dwelling</u>			
		17. Condition <u>Good</u> <u>B</u>			
		18. Description A 3 bay frame structure with a pitched roof, 2 interior brick chimneys & 3 symmetrically placed gables. The central section is log, clapboarded. The door is centered on the facade framed by a small porch with tracery, flanked on either side by a double window. The center bay projects slightly and above the door is a pointed arched window with Gothic tracery. Flanked on each side by a gable with a (Continue on Back) (Over)		29. Status _____ Date _____ National Landmark _____ National Register _____ Landmark Certificate _____ Kentucky Survey <u>X</u> <u>4/9/76</u> Local Landmark _____ HABS/HAER _____	
		19. History This central portion of this house is log & must be one of the earliest structures remaining along Lexington Avenue. G.W. Doneghy is listed as the owner on the 1876 Map.		30. Historic Theme Primary <u>Architecture</u> Secondary Other	
		20. Significance This Gothic Revival residence contributes to the district a sense of the mid 19th century development of the area.		31. Endangered Yes No <u>X</u>	
21. Source of Information <u>1876 Map of Boyle &amp; Mercer Counties, Kentucky. Melonie Murphy, Danville, Kentucky 40422</u>		32. Preservation Project Status Actual Cost in \$1,000s			
		33. ATTACH PHOTO Roll No. _____ Picture No. _____ Direction _____			
		34. Prepared by: (Mary Cronan Oppel Helen Powell 1976)			
		35. Organization <u>Carman and Powell, Inc.</u>			
		36. Date <u>1984</u>			
		37. Revision Dates 38. Staff Review			

KENTUCKY HISTORIC RESOURCES INVENTORY

Site No. BO-D-96

1. Historic Name(s) **Hudson Banks House**  
 Original Owner **Hudson Banks**

2. Present Name \_\_\_\_\_

3. Location  
**200 W. Lexington Avenue, Danville**

4. Owner's Name  
**Banks and Sidney Hudson**

5. Owner's Address  
**200 W. Lexington Avenue, Danville, Kentucky 40422**

6. Open to Public Yes  No  **X**

7. Visible from road Yes  No

8. Ownership  
 Private  **X**  
 Local   
 State   
 Federal

9. Local Contact/Organization  
**OLD HOUSE CLUB OF DANVILLE**

22. ADD/County **BLUEGRASS/ BOYLE**

23. U.S.G.S. Quadrant (15'/75') **Danville** G.I.S. Mod.

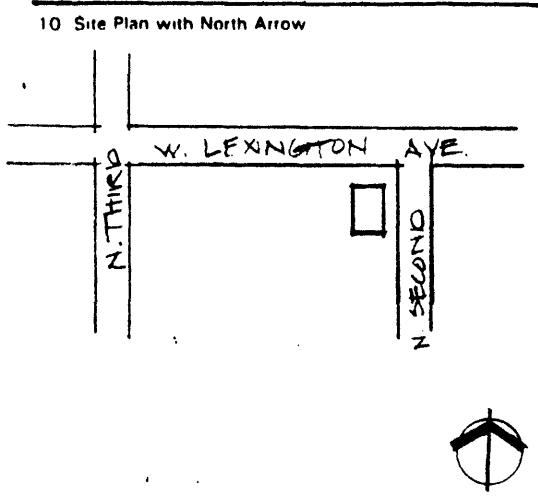
24. UTM Reference  
 Zone \_\_\_\_\_ Easting \_\_\_\_\_ Northing \_\_\_\_\_

25. Coordinate Accuracy

26. Prehistoric Site Object   
 Historic Site Structure   
**X** Building Other

27. National Register District Name:  
**Lexington Ave./Broadway District**

28. Significance Evaluation  
 Contrib. to NR District  **H**



11. Architect \_\_\_\_\_

12. Builder \_\_\_\_\_

13. Date  
 c. 1919 A.  **6** B.

14. Style  
 A. Class. Rev.  **M**  
 B.

15. Original Use  **A**  
**Dwelling**

16. Present use   
**Dwelling**

17. Condition  **B**  
**Good**

29. Status \_\_\_\_\_ Date \_\_\_\_\_  
 National Landmark   
 National Register   
 Landmark Certificate   
 Kentucky Survey  **X** 11/18/76  
 Local Landmark   
 HABS/HAER

30. Historic Theme  
 Primary   
 Secondary   
 Other

31. Endangered Yes   
 No  **X**

32. Preservation Project Status

Actual Cost in \$1,000s \_\_\_\_\_

18. Description **The house is a brick structure with a 1-story wing on the east side. The front entrance in the west bay is deeply recessed. The date 1919 is inscribed above the door.**

(Continue on Back)

No. Stories  **C**  
**Two**


Single Pile NA \_\_\_\_\_  
 Double Pile  **X**

Floor Plan  **K**  
**Central Hall**

Structural Fabric  
 Brick A.  **C** B.

Decorative Fabric  
 A.   
 B.

Roof Form  
**Hip**



19. History **The house was built in 1919 by Hudson Banks.**

Roll No. \_\_\_\_\_  
 Picture No. \_\_\_\_\_  
 Direction \_\_\_\_\_

34. Prepared by: **(Mary Cronan Oppel)**  
**Helen Powell**

20. Significance **This early 20th century house contributes to the district by virtue of style and materials.**

35. Organization **(KHC)**  
**Carman and Powell, Inc.**

36. Date **1984** (1976)

21. Source of Information  
**Mary Ashby Cheek, Danville, Kentucky**

37. Revision Dates \_\_\_\_\_ 38. Staff Review \_\_\_\_\_

KENTUCKY HISTORIC RESOURCES INVENTORY

Site No. Bo-D-72

1. Historic Name(s) Mrs. M. Dunlap House  
Original Owner

2 Present Name

3 Location  
232 Third Street

4 Owner's Name  
Madar Box

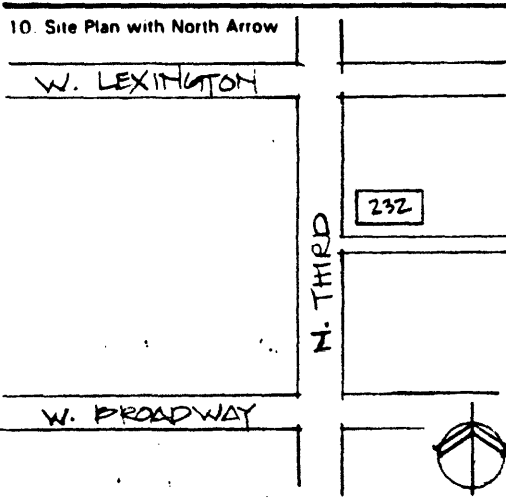
5 Owner's Address  
317 West Main St., Danville, KY 40422

6 Open to Public  
Yes  No

7. Visible from road  
Yes  No

B. Ownership  
Private   
Local   
State   
Federal

9. Local Contact/Organization  
**OLD HOUSE CLUB OF DANVILLE**



11. Architect

12. Builder

13. Date  
c. 1820 A.  B.

14. Style  
A. Federal   
B.

15. Original Use  
Residence

16. Present use  
Residence

17. Condition  
Good

18 Description Two story, Log & frame residence, 3 bay; brick end chimneys; dogtrot; windows elongated in late 19th century and hood moldings added, early 20th century porch.

(Continue on Back)

No. Stories  
Two

Single Pile  NA

Double Pile

Floor Plan  
Dog Trot

Structural Fabric  
Log/frame A.  B.

Decorative Fabric  
A.   
B.

Roof Form  
Gable

19 History Mrs. M. Dunlap was listed as the owner on the 1876 Beers map of Boyle and Mercer Counties.

20 Significance As one of the early houses in the district, it contributes a sense of the early 19th century scale.

21 Source of Information

22 ADD/County **BLUEGRASS/ BOYLE**

23. U.S.G.S. Quadrant (15'/75') **BOYLE, Danville** G.I.S. Mod.

24. UTM Reference  
Zone Easting Northing

25. Coordinate Accuracy

26. Prehistoric Site Object  
Historic Site Structure  
 Building Other

27. National Register District Name:  
Lexington Ave./Broadway District


28. Significance Evaluation  
Contrib. to NR District

29. Status Date  
National Landmark  
National Register  
Landmark Certificate  
Kentucky Survey  
Local Landmark  
HABS/HAER

30. Historic Theme  
Primary  
Secondary  
Other

31. Endangered Yes   
No

32. Preservation Project Status  
Actual Cost in \$1,000s



Roll No. 3  
Picture No. 2  
Direction

34. Prepared by:  
**Helen Powell**

35. Organization  
**Carman and Powell, Inc.**

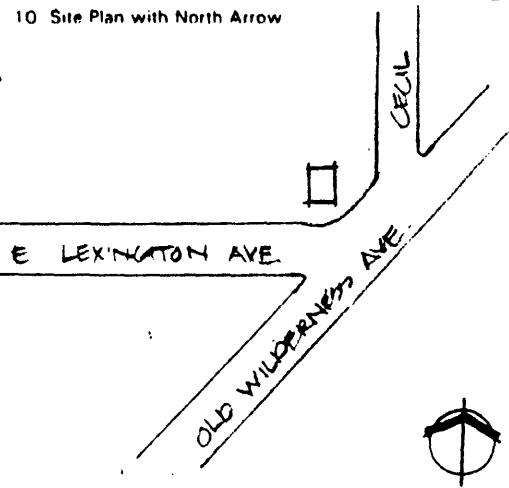

36. Date 1984

37. Revision Dates 38. Staff Review

FEB 20

KENTUCKY HISTORIC RESOURCES INVENTORY

Site No. BO-D-91

1. Historic Name(s) <b>Yates Hudson House</b> Original Owner <b>Yates Hudson</b>		22. ADD/County <b>BLUEGRASS/ BOYLE</b>	
2. Present Name		23. U.S.G.S. Quadrant (15'/75') <b>Danville</b> G.I.S. Mod.	
3. Location <b>349 E. Lexington Avenue, Danville</b>		24. UTM Reference Zone Easting Northing	
4. Owner's Name <b>Mr. Roy W. Arnold</b>		25. Coordinate Accuracy	
5. Owner's Address <b>349 E. Lexington Avenue, Danville</b>		26. Prehistoric Site Object Historic Site Structure X Building Other	
6. Open to Public Yes No <input checked="" type="checkbox"/>	7. Visible from road Yes <input checked="" type="checkbox"/> No	8. Ownership Private <input checked="" type="checkbox"/> Local State Federal	
9. Local Contact/Organization <b>OLD HOUSE CLUB OF DANVILLE</b>		27. National Register District Name: <b>Lexington Ave. Broadway</b>	
10. Site Plan with North Arrow 		11. Architect	
		12. Builder	
		13. Date c. 1900 A. <input checked="" type="checkbox"/> B.	
		14. Style A. Class. Rev. <input checked="" type="checkbox"/> B.	
		15. Original Use <b>Dwelling</b> <input checked="" type="checkbox"/>	
		16. Present use <b>Dwelling</b>	
		17. Condition <b>Good</b> <input checked="" type="checkbox"/>	
18. Description <b>A 2 bay frame house with 2-story bay crowned with a conical roof on the west side. The plain entrance is located in the west side of the facade. A tall 2-story porch (a recent addition) spans the facade.</b>  (Continue on Back)		No. Stories <b>Two</b> <input checked="" type="checkbox"/>	
		Single Pile NA Double Pile <input checked="" type="checkbox"/>	
		Floor Plan <b>Central Hall</b> <input checked="" type="checkbox"/>	
		Structural Fabric <b>Frame</b> A <input checked="" type="checkbox"/> B	
		Decorative Fabric A. <input type="checkbox"/> B. <input type="checkbox"/>	
		Roof Form <b>Gable</b>	
19. History		29. Status Date National Landmark National Register Landmark Certificate Kentucky Survey <input checked="" type="checkbox"/> <b>11/18/76</b> Local Landmark HABS/HAER	
		30. Historic Theme (district) Primary <b>Architecture</b> Secondary Other	
		31. Endangered Yes No <input checked="" type="checkbox"/>	
		32. Preservation Project Status Actual Cost in \$1,000s	
		33. ATTACH PHOTO 	
		Roll No. Picture No. Direction	
		34. Prepared by: <b>(Mary Cronan Oppel) Helen Powell</b>	
20. Significance <b>Despite alterations, residence still contributes to district by virtue of style and scale.</b>		35. Organization (KHC) <b>Carman and Powell, Inc.</b>	
		36. Date <b>1984 (1976)</b>	
21. Source of Information		37. Revision Dates 38. Staff Review	

KENTUCKY HISTORIC RESOURCES INVENTORY

Site No. BO-D-88

1. Historic Name(s) <b>Bowman-Letcher House</b>		22. ADD/County <b>BLUEGRASS/ BOYLE</b>			
Original Owner		23. U.S.G.S. Quadrant (15'/75') <b>BOYLE, Danville</b>			
2. Present Name		24. UTM Reference			
3. Location <b>311 E. Lexington Avenue, Danville</b>		Zone Easting Northing			
4. Owner's Name <b>Mr. Thomas F. Ensslin</b>		25. Coordinate Accuracy			
5. Owner's Address <b>311 E. Lexington Avenue, Danville, Kentucky 40422</b>		26. Prehistoric Site Object Historic Site Structure <b>X</b> Building Other			
6. Open to Public Yes No <b>X</b>	7. Visible from road Yes <b>X</b> No	8. Ownership Private <b>XXX</b> Local State Federal			
9. Local Contact/Organization <b>OLD HOUSE CLUB OF DANVILLE</b>		27. National Register District Name: <b>Lexington Ave./Broadway District</b>			
10. Site Plan with North Arrow		28. Significance Evaluation Contributes to NR District <b>H</b>			
		11. Architect			
		12. Builder			
		13. Date <b>1850</b> A <b>3</b> B			
		14. Style A. Greek Rev. <b>C</b> B.			
		15. Original Use <b>Residence</b> <b>A</b>			
		16. Present use <b>Residence</b>			
		17. Condition <b>Good</b> <b>A</b>			
		18. Description The house is a 5 bay stucco structure with exterior brick chimneys with corbeled tops at the ends. The central bay projects forward & is crowned by a pediment. The windows have 6/6 panes and narrow stone sills. The simple front entrance is in the central bay.		29. Status National Landmark National Register Landmark Certificate Kentucky Survey <b>X</b> <b>11/18/76</b> Local Landmark HABS/HAER	
		(Continue on Back)		30. Historic Theme Primary <b>Architecture</b> Secondary Other	
		19. History On the 1876 Map of Boyle County, the house is listed as the C.E. Bowman Residence. In the early 1900 it belonged to the Letcher family. James H. Letcher was a dentist.		31. Endangered Yes No <b>X</b>	
20. Significance Residence contributes to mid-nineteenth century buildings in district.		32. Preservation Project Status Actual Cost in \$1,000s			
21. Source of Information <b>Mary Ashby Cheek, Danville, Kentucky</b> <b>1876 Map of Boyle County, Kentucky</b>		33. ATTACH PHOTO  Roll No. <u>2</u> Picture No. Direction			
		34. Prepared by: <b>(Mary Cronan Oppel)</b> <b>Helen Powell</b>			
		35. Organization <b>(KHC)</b> <b>Carman and Powell, Inc.</b>			
		36. Date <b>1984</b> <b>(1976)</b>			
		37. Revision Dates 38. Staff Review			

BO-D-88

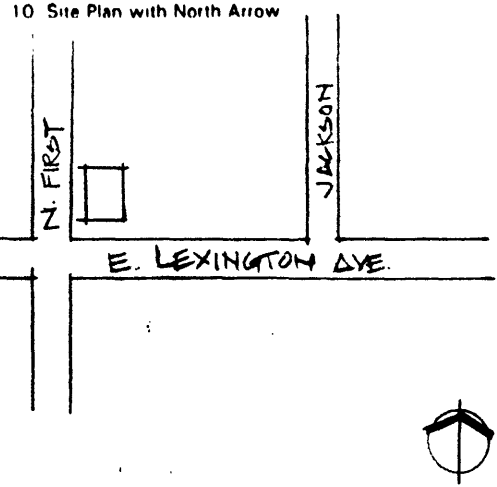
KENTUCKY HISTORIC RESOURCES INVENTORY

Site No. BQ-D-67

1. Historic Name(s) <b>Proctor-Rowland House</b>		22. ADD/County <b>BLUEGRASS/ BOYLE</b>	
Original Owner <b>Robert Montgomery or Benjamin Proctor</b>		23. U.S.G.S. Quadrant (15'/75') <b>Danville</b>	
2. Present Name		24. UTM Reference	
3. Location <b>243 North Third Street, Danville</b>		Zone Easting Northing	
4. Owner's Name <b>Mrs. John C. Robinson</b>		25. Coordinate Accuracy	
5. Owner's Address <b>243 North Third Street, Danville, Kentucky 40422</b>		26. Prehistoric Site Object Historic Site Structure X Building Other	
6. Open to Public Yes No <input checked="" type="checkbox"/>	7. Visible from road Yes <input checked="" type="checkbox"/> No	27. National Register District Name: <b>Todd-Montgomery Houses</b> <b>"Beaten Biscuit Row"</b>	
9. Local Contact/Organization <b>OLD HOUSE CLUB OF DANVILLE</b>		28. Significance Evaluation <b>N.R.</b>	
10. Site Plan with North Arrow 		11. Architect	
		12. Builder <b>Robert Montgomery</b>	
		13. Date <b>C. 1841</b> A. <input type="checkbox"/> B. <input type="checkbox"/>	
		14. Style A. Greek Revival <input checked="" type="checkbox"/> C. <input type="checkbox"/> B. <input type="checkbox"/>	
		15. Original Use <b>Dwelling</b> A. <input type="checkbox"/> B. <input type="checkbox"/>	
		16. Present use <b>Dwelling</b>	
		17. Condition <b>Very Good</b> A. <input type="checkbox"/> B. <input checked="" type="checkbox"/>	
18. Description <b>5 bay brick structure laid in common bond with interior brick end chimneys and a hip roof. The door occupies the center bay framed with Greek "ear" moldings &amp; does not appear to be original. The entrance is framed by a 1 story porch supported by 2 sets of paired posts and 2 pilasters.</b>  (Continue on Back)		No. Stories <b>Two</b> A. <input type="checkbox"/> B. <input checked="" type="checkbox"/> C. <input type="checkbox"/>	
		Single Pile NA <input type="checkbox"/>	
		Double Pile	
		Floor Plan <b>Central Hall</b> A. <input type="checkbox"/> B. <input type="checkbox"/>	
		Structural Fabric <b>Brick</b> A. <input checked="" type="checkbox"/> B. <input type="checkbox"/>	
		Decorative Fabric A. <input type="checkbox"/> B. <input type="checkbox"/>	
		Roof Form <b>Gable</b>	
19. History <b>Built by Montgomery on land purchased from Dr. John Todd, Montgomery sold it to Benjamin Proctor upon completion. It was also the home of Centre College professor John Redd.</b>		30. Historic Theme Primary <b>Architecture</b> Secondary Other	
20. Significance		31. Endangered Yes No <input checked="" type="checkbox"/>	
21. Source of Information <b>See National Register file - Todd-Montgomery Houses, Boyle County</b>		32. Preservation Project Status Actual Cost in \$1,000s	
29. Status National Landmark National Register <input checked="" type="checkbox"/> <b>3/26/76</b> Landmark Certificate <input checked="" type="checkbox"/> <b>11/17/72</b> Kentucky Survey <input checked="" type="checkbox"/> <b>5/25/72</b> Local Landmark HABS/HAER		33. ATTACH PHOTO  Roll No. _____ Picture No. _____ Direction _____	
34. Prepared by: <b>(Mrs. George Grider) Helen Powell</b>		35. Organization <b>Carman and Powell, Inc.</b>	
36. Date <b>1984 (1972)</b>		37. Revision Dates 38. Staff Review	

KENTUCKY HISTORIC RESOURCES INVENTORY

Site No. BO-D-82

1. Historic Name(s) <b>Boyle Rodes House</b> Original Owner <b>Boyle Rodes</b>		22. ADD/County <b>BLUEGRASS/ BOYLE</b>	
2. Present Name		23. U.S.G.S. Quadrant (15'/75') <b>Danville</b> G.I.S. Mod.	
3. Location <b>105 E. Lexington Avenue, Danville, Kentucky</b>		24. UTM Reference Zone Easting Northing	
4. Owner's Name <b>Mr. Charles Campbell</b>		25. Coordinate Accuracy	
5. Owner's Address <b>105 E. Lexington Avenue, Danville, Kentucky 40422</b>		26. Prehistoric Site Object Historic Site Structure X Building Other	
6. Open to Public Yes No <input checked="" type="checkbox"/>		27. National Register District Name: <b>Lexington Ave./Broadway District</b>	
7. Visible from road Yes <input checked="" type="checkbox"/> No		28. Significance Evaluation Contrib. to NR District <input checked="" type="checkbox"/>	
8. Ownership Private <input checked="" type="checkbox"/> Local State Federal		29. Status National Landmark National Register Landmark Certificate Kentucky Survey <input checked="" type="checkbox"/> <b>11/18/76</b> Local Landmark HABS/HAER	
9. Local Contact/Organization <b>OLD HOUSE CLUB OF DANVILLE</b>		30. Historic Theme Primary <b>Architecture</b> Secondary <b>Commerce</b> Other	
10. Site Plan with North Arrow 		11. Architect 12. Builder 13. Date <b>c. 1910</b> A <input checked="" type="checkbox"/> B 14. Style A. <b>Neo-Colonial</b> <input checked="" type="checkbox"/> B. 15. Original Use <b>Residence</b> <input checked="" type="checkbox"/> 16. Present use <b>Residence</b> 17. Condition <input checked="" type="checkbox"/>	
18. Description The house is a 3 bay, frame house with interior brick chimneys spaced in the center of the main block. Bay windows are located on each side of the main entrance which is in the central bay. It has a large fanlight & wide sidelights. A 1-story porch with a central pediment spans the facade. Three dormers.		31. Endangered Yes No <input checked="" type="checkbox"/>	
(Continue on Back)		32. Preservation Project Status Actual Cost in \$1,000s	
19. History The house was built c. 1910 by Boyle Rodes, the son of Clifton Rodes, who lived in the Montgomery-Rodes House at the northwest corner of 3rd & Lexington Streets. Boyle Rodes was the director of the Boyle Bank, which eventually merged with Farmers Bank in Danville.		33. ATTACH PHOTO Roll No. _____ Picture No. _____ Direction _____	
20. Significance House contributes to district's development in early 20th century by virtue of style, setback, and materials.		34. Prepared by: <b>(Mary Cronan Oppel Helen Powell and David Morgan KHC 1976)</b>	
21. Source of Information <b>Mary Ashby Cheek, Danville, Kentucky</b>		35. Organization <b>Carman and Powell, Inc.</b>	
		36. Date <b>1984</b>	
		37. Revision Dates 38. Staff Review	



KENTUCKY HISTORIC RESOURCES INVENTORY

Site No. BO-D-47

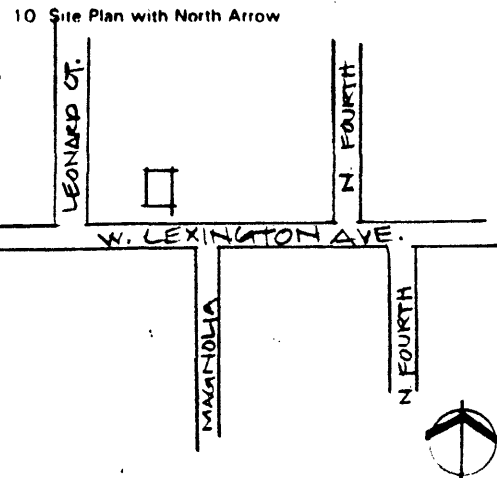
1. Historic Name(s) <b>Frazer House.</b>		22. ADD/County <b>BLUEGRASS/ BOYLE</b>			
Original Owner		23. U.S.G.S. Quadrant (15'/75') <b>Danville</b>			
2. Present Name		24. UTM Reference			
3. Location <b>479 Broadway, Danville, Kentucky</b>		Zone Easting Northing			
4. Owner's Name <b>John Frazer</b>		25. Coordinate Accuracy			
5. Owner's Address <b>479 Broadway, Danville, Kentucky 40422</b>		26. Prehistoric Site Object Historic Site Structure <b>X</b> Building Other			
6. Open to Public Yes No <b>X</b>	7. Visible from road Yes <b>X</b> No	8. Ownership Private <b>XX</b> Local State Federal			
9. Local Contact/Organization <b>OLD HOUSE CLUB OF DANVILLE</b>		27. National Register District Name: <b>Lexington Ave./Broadway District</b>			
10. Site Plan with North Arrow		28. Significance Evaluation <b>Contrib. to NR District [H]</b>			
		11. Architect			
		12. Builder			
		13. Date c. 1880-90 A. <b>[5]</b> B.			
		14. Style A. Queen Anne <b>[L]</b> B.			
		15. Original Use <b>Dwelling [A]</b>			
		16. Present use <b>Dwelling</b>			
		17. Condition <b>Good [B]</b>			
		18. Description <b>Farm house with a one-story porch framing the entrance on the east side of the facade &amp; that wraps around the east side of the house. A window balcony above the entrance is crowned in a turrett. The west bay of the facade projects forward from the main block and is gabled.</b>			
		19. History <b>The builder of the house if unknown, although it is known that it was built between 1880 &amp; 1890.</b>		29. Status Date National Landmark National Register Landmark Certificate Kentucky Survey <b>XX</b> <b>4/9/76</b> Local Landmark HABS/HAER	
		(Continue on Back)		30. Historic Theme Primary <b>Architecture</b> Secondary Other	
20. Significance <b>Style of house contributes to understanding of late 19th century development of neighborhood.</b>		31. Endangered Yes No			
21. Source of Information <b>Melonie Murphy</b>		32. Preservation Project Status			
		33. ATTACH PHOTO Actual Cost in \$1,000s			
		34. Prepared by: <b>(Mary Cronan Oppel) Helen Powell</b>			
		35. Organization <b>(KHC) Carman and Powell, Inc.</b>			
		36. Date <b>1984 (1976)</b>			
		37. Revision Dates 38. Staff Review			

13 20 1984

KENTUCKY HISTORIC RESOURCES INVENTORY

Site No. BO-D-62

FEB 20 1985

1. Historic Name(s) <u>J.T. Curry (1876 Atlas)</u> Original Owner		22. ADD/County <b>BLUEGRASS/ BOYLE</b>	
2. Present Name <u>443 W. Lexington Avenue</u>		23. U.S.G.S. Quadrant (15'/75') <u>Danville</u>	
3. Location <u>443 W. Lexington Avenue, Danville</u>		24. UTM Reference Zone _____ Easting _____ Northing _____	
4. Owner's Name <u>Doris and Kelly Deaton</u>		25. Coordinate Accuracy <input type="checkbox"/>	
5. Owner's Address		26. Prehistoric Site <input type="checkbox"/> Object Historic Site <input type="checkbox"/> Structure <input checked="" type="checkbox"/> Building <input type="checkbox"/> Other	
6. Open to Public Yes <input type="checkbox"/> No <input checked="" type="checkbox"/>	7. Visible from road Yes <input checked="" type="checkbox"/> No <input type="checkbox"/>	8. Ownership Private <input checked="" type="checkbox"/> Local <input type="checkbox"/> State <input type="checkbox"/> Federal <input type="checkbox"/>	
9. Local Contact/Organization <b>OLD HOUSE CLUB OF DANVILLE</b>		27. National Register District Name: <u>Lexington Ave./Broadway District</u>	
10. Site Plan with North Arrow 		11. Architect 12. Builder 13. Date <u>c. 1870</u> A. <input checked="" type="checkbox"/> B. <input type="checkbox"/> 14. Style A. Italianate <input checked="" type="checkbox"/> E <input type="checkbox"/> B. <input type="checkbox"/> 15. Original Use <u>Dwelling</u> A <input checked="" type="checkbox"/> 16. Present use <u>Dwelling</u> 17. Condition <u>Good</u> B <input checked="" type="checkbox"/>	
18. Description <u>A 3 bay, asymmetrical brick structure with a hip roof and center gable which contains an oculus window. The door is located in the far east bay and is capped by a "colonial" broken pediment. The window openings are all slightly segmental. A 2-story portico with a flat roof spans the facade, supported by 4 rather slender columns. Small brackets support the roof overhang in the center gable.</u> (Continue on Back)		28. Significance Evaluation Contrib. to NR District <input checked="" type="checkbox"/> H	
19. History <u>The Curry family is listed as owners and operators of a store dealing in drugs, books, and stationery in Danville. Only two houses were located in this block in 1876.</u>		29. Status National Landmark <input type="checkbox"/> Date _____ National Register <input type="checkbox"/> Landmark Certificate _____ Kentucky Survey <input checked="" type="checkbox"/> <u>4/9/76</u> Local Landmark <input type="checkbox"/> HABS/HAER <input type="checkbox"/>	
20. Significance <u>Residence, though modified, contributes to district by virtue of style and scale.</u>		30. Historic Theme Primary <u>Architecture</u> Secondary _____ Other _____	
21. Source of Information <u>1876 Map of Boyle &amp; Mercer Counties, Kentucky                  1879-1880 Kentucky Gazetteer, Shippers Guide &amp; Business Directory, Louisville: R.L. Polk &amp; Co., 1879.</u>		31. Endangered Yes _____ No <input checked="" type="checkbox"/>	
		32. Preservation Project Status <input type="checkbox"/>	
		33. ATTACH PHOTO Roll No. _____ Picture No. _____ Direction _____	
		34. Prepared by: <u>(Mary Crowan, David Morgan)                  Helen Powell</u>	
		35. Organization <u>(KHC)                  Carman and Powell, Inc.</u>	
		36. Date <u>1984 (1976)</u>	
		37. Revision Dates _____ 38. Staff Review _____	

KENTUCKY HISTORIC RESOURCES INVENTORY

Site No. BO-D-80

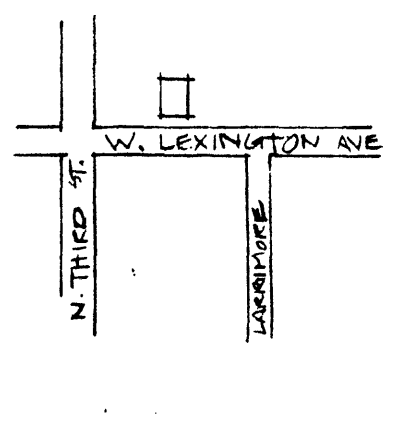
FEB 20 1986

1. Historic Name(s) <b>A.B. Robertson House</b>		22. ADD/County <b>BLUEGRASS/ BOYLE</b>	
Original Owner <b>Alfred B. Robertson</b>		23. U.S.G.S. Quadrant (15'/75') <b>Danville</b>	
2. Present Name		24. UTM Reference	
3. Location <b>107 W. Lexington Avenue, Danville</b>		Zone Easting Northing	
4. Owner's Name <b>Patrick J. McNamara</b>		25. Coordinate Accuracy	
5. Owner's Address <b>107 W. Lexington Avenue, Danville, Kentucky 40422</b>		26. Prehistoric Site Object Historic Site Structure <b>X</b> Building Other	
6. Open to Public Yes No <b>X</b>	7. Visible from road Yes <b>X</b> No	8. Ownership Private <b>X</b> Local State Federal	
9. Local Contact/Organization <b>OLD HOUSE CLUB OF DANVILLE</b>		27. National Register District Name: <b>Lexington Ave./Broadway District</b>	
10. Site Plan with North Arrow		28. Significance Evaluation Contributes to NR District <b>H</b>	
		11. Architect	
		12. Builder	
		13. Date <b>c. 1890-1900</b> <b>5</b> B. <input type="checkbox"/>	
		14. Style A. <b>Shingle</b> <input type="checkbox"/> <b>0</b> B. <input type="checkbox"/>	
		15. Original Use <b>Residence</b> <input type="checkbox"/> <b>A</b>	
		16. Present use <b>Residence</b>	
		17. Condition <b>Good</b> <input type="checkbox"/> <b>B</b>	
		18. Description <b>This house is a 2 bay frame and shingle style structure. A gable &amp; wing extends forward on the west side of the main block. The simple front entrance is located in the west bay of the facade. A one story porch spans the facade and wraps around the east side.</b>	
		19. No. Stories <b>Two</b> <input type="checkbox"/> <b>C</b>	
		Single Pile <b>X</b> NA <input type="checkbox"/>	
Double Pile			
Floor Plan <b>T-Plan</b> <input type="checkbox"/> <b>N</b>			
Structural Fabric <b>Frame</b> A. <input type="checkbox"/> <b>D</b> B. <input type="checkbox"/>			
Decorative Fabric A. <input type="checkbox"/> B. <input type="checkbox"/>			
Roof Form <b>Gable</b>		29. Status Date National Landmark National Register Landmark Certificate Kentucky Survey <b>X</b> <b>11/18/76</b> Local Landmark HABS/HAER	
(Continue on Back)		30. Historic Theme Primary <b>Architecture</b> Secondary <b>Commerce</b> Other	
31. Endangered Yes No <b>X</b>		32. Preservation Project Status	
34. History <b>The house was built between 1890 to 1900 by Alfred B. Robertson, who owned and operated a Dry Goods store in Danville.</b>		Actual Cost in \$1,000s	
20. Significance <b>This residence contributes to the district by virtue of its stick and shingle detailing.</b>		33. ATTACH PHOTO	
21. Source of Information <b>Mary Ashby Cheek, Danville, Kentucky Kentucky Gazeteer, 1880-1882.</b>		Roll No. Picture No. Direction	
		34. Prepared by: <b>(Mary Cronan Oppel) Helen Powell</b>	
		35. Organization <b>(KHC) Carman and Powell, Inc.</b>	
		36. Date <b>1984 (1976)</b>	
		37. Revision Dates 38. Staff Review	

KENTUCKY HISTORIC RESOURCES INVENTORY

Site No. BO-D-75

FEB 20 1986

1. Historic Name(s) <b>Rust House</b> Original Owner		22. ADD/County <b>BLUEGRASS/ BOYLE</b>	
2. Present Name <b>229 West Lexington Avenue</b>		23. U.S.G.S. Quadrant (15'/75') <b>Danville</b> G.I.S. Mod.	
3. Location <b>229 W. Lexington Avenue, Danville, Kentucky</b>		24. UTM Reference Zone Easting Northing	
4. Owner's Name <b>Greg and Linda Barnard</b>		25. Coordinate Accuracy	
5. Owner's Address <b>229 W. Lexington Avenue, Danville, Kentucky 40422</b>		26. Prehistoric Site Object Historic Site Structure X Building Other	
6. Open to Public Yes No <b>X</b>	7. Visible from road Yes <b>X</b> No	8. Ownership Private <b>XX</b> Local State Federal	
9. Local Contact/Organization <b>OLD HOUSE CLUB OF DANVILLE</b>		27. National Register District Name: <b>Lexington Ave./Broadway District</b>	
10. Site Plan with North Arrow  		28. Significance Evaluation Contrib. to NR District <b>[H]</b>	
		29. Status _____ Date _____ National Landmark _____ National Register _____ Landmark Certificate _____ Kentucky Survey <b>X</b> <u>11/18/76</u> Local Landmark _____ HABS/HAER _____	
		30. Historic Theme Primary <b>Architecture</b> Secondary _____ Other _____	
		31. Endangered Yes _____ No <b>X</b>	
		32. Preservation Project Status _____ Actual Cost in \$1,000s _____	
		33. ATTACH PHOTO  Roll No. _____ Picture No. _____ Direction _____	
		34. Prepared by: <b>(Mary Cronan Oppel)</b> <b>Helen Powell</b>	
		35. Organization <b>(KHC)</b> <b>Carman and Powell, Inc.</b>	
		36. Date <b>1984 (1976)</b>	
		37. Revision Dates 38. Staff Review	
11. Architect		12. Builder	
13. Date c. 1900 A. <b>[6]</b> B.		14. Style A. Queen Anne <b>[L]</b> B.	
15. Original Use <b>Residence</b> <b>[A]</b>		16. Present use <b>Same</b>	
17. Condition <b>Good</b> <b>[B]</b>		18. Description The house is a 5 bay frame structure. A pediment with a window is centered in the roof line & is flanked by a dormer. The front entrance, centered in the facade has wide sidelights. A 1-story porch, which bows out at the central bay extends across the facade. A balustrade crowns the porch.	
No. Stories <b>Two</b> <b>[C]</b>		Single Pile NA _____ Double Pile <b>X</b>	
Floor Plan <b>Central Hall</b> <b>[K]</b>		Structural Fabric <b>Frame</b> A. <b>[D]</b> B.	
Decorative Fabric A. _____ B. _____		Roof Form <b>Gable</b>	
19. History <b>It is believed that the house was built C. 1900 by the Russ family.</b>		20. Significance <b>Structure contributes to district by virtue of scale, style, and materials.</b>	
21. Source of Information <b>Mary Ashby Cheek, Danville, Kentucky</b>		38. Staff Review	

(Continue on Back)

KENTUCKY HISTORIC RESOURCES INVENTORY

Site No. BO-D-94

1. Historic Name(s) **Baptist Church Parsonage**  
Original Owner

22. ADD/County **BLUEGRASS/ BOYLE**

2. Present Name

23. U.S.G.S. Quadrant (15'/75') **BOYLE Danville** G.I.S. Mod.

3. Location **224 W. Lexington Avenue, Danville, Kentucky 40422**

24. UTM Reference  
Zone Easting Northing

4. Owner's Name **James and Bonnie Trachsel**

25. Coordinate Accuracy

5. Owner's Address **224 W. Lexington Avenue, Danville**

26. Prehistoric Site Object  
Historic Site Structure  
**X** Building Other

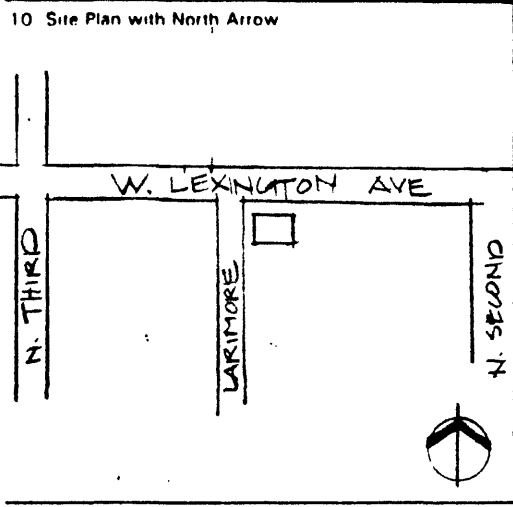
6. Open to Public Yes  No

7. Visible from road Yes  No

8. Ownership Private   
Local   
State   
Federal

9. Local Contact/Organization **OLD HOUSE CLUB OF DANVILLE**

27. National Register District Name: **Lexington Ave./Broadway District**



11. Architect

28. Significance Evaluation **Contrib. to NR District**

12. Builder

29. Status Date  
National Landmark   
National Register   
Landmark Certificate   
Kentucky Survey  **11/18/76**  
Local Landmark   
HABS/HAER

13. Date **c. 1910** A.  B.

14. Style **A. Class. Rev.**   
B.

30. Historic Theme **Social/Humanitarian**  
Primary   
Secondary   
Other

15. Original Use **Dwelling**

16. Present use **Dwelling**

31. Endangered Yes  No

17. Condition **Good**

32. Preservation Project Status   
Actual Cost in \$1,000s

18. Description **The house is a frame structure with a projecting gabled bay on the west side. Interior brick chimneys are located at the ends of the main block. A 1-story porch spans the facade and wraps around the ends.**

No. Stories **Two**

Single Pile  NA   
Double Pile

Floor Plan **Central Hall**

33. ATTACH PHOTO  
Roll No. \_\_\_\_\_  
Picture No. \_\_\_\_\_  
Direction \_\_\_\_\_

Structural Fabric **Frame** A.  B.

Decorative Fabric A.   
B.

Roof Form **Hip**

(Continue on Back)

19. History **This house was built in the early 1900's by the Baptist Church as the Baptist Church Parsonage.**

34. Prepared by: **(Mary Cronan Oppel) Helen Powell**

20. Significance **This early twentieth century house contributes to the district because of its style and materials.**

35. Organization (KHC) **Carman and Powell, Inc.**

36. Date **1984 (1976)**

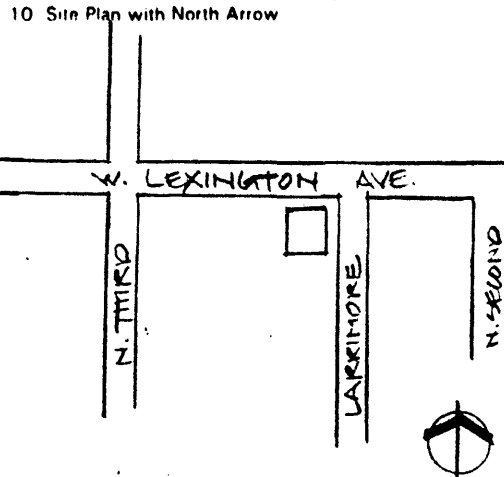
21. Source of Information **Mary Ashby Cheek, Danville, Kentucky**

37. Revision Dates 38. Staff Review

FEB 20 1984

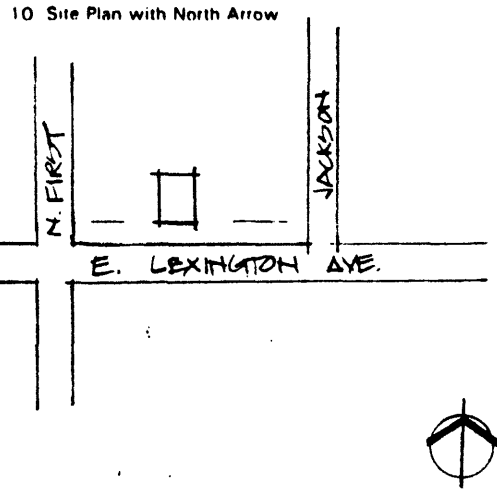
KENTUCKY HISTORIC RESOURCES INVENTORY

Site No. BQ-D-93

1. Historic Name(s)  Original Owner		22. ADD/County <b>BLUEGRASS/ BOYLE</b>	
2. Present Name		23. U.S.G S. Quadrant (15'/75') <u>Danville</u>	
3. Location <u>230 W. Lexington Avenue, Danville</u>		24. UTM Reference Zone Easting Northing	
4. Owner's Name <u>Mr. &amp; Mrs. George Grider</u>		25. Coordinate Accuracy	
5. Owner's Address <u>230 W. Lexington Avenue, Danville, Kentucky 40422</u>		26. Prehistoric Site Object Historic Site Structure <input checked="" type="checkbox"/> Building Other	
6. Open to Public Yes No <input checked="" type="checkbox"/>	7. Visible from road Yes <input checked="" type="checkbox"/> No	8. Ownership Private <input checked="" type="checkbox"/> Local State Federal	
9. Local Contact/Organization <b>OLD HOUSE CLUB OF DANVILLE</b>		27. National Register District Name: <u>Lexington Ave./Broadway District</u>	
10. Site Plan with North Arrow 		28. Significance Evaluation Contrib. to NR District <input type="checkbox"/>	
		29. Status Date National Landmark National Register Landmark Certificate Kentucky Survey <input checked="" type="checkbox"/> <u>11/18/76</u> Local Landmark HABS/HAER	
		30. Historic Theme Primary <u>Architecture (district)</u> Secondary Other	
		31. Endangered Yes No <input checked="" type="checkbox"/>	
		32. Preservation Project Status	
11. Architect		Actual Cost in \$1,000s	
12. Builder		33. ATTACH PHOTO	
13. Date <u>c. 1875; 1930<sup>14</sup> B. <sup>7</sup></u>		Roll No. _____ Picture No. _____ Direction _____	
14. Style A. Class. Rev. <input checked="" type="checkbox"/> B.		34. Prepared by <u>(Mary Cronan Oppel)</u> <u>Helen Powell</u>	
15. Original Use <u>Dwelling</u> <input checked="" type="checkbox"/>		35. Organization <u>(KHC)</u> <u>Carman and Powell, Inc.</u>	
16. Present use <u>Duplex</u>		36. Date <u>1984</u> (1976)	
17. Condition <u>Good</u> <input checked="" type="checkbox"/>		37. Revision Dates 38. Staff Review	
18. Description <u>The house is a frame structure on a stone foundation. Two entrances, are placed side by side on the west bay. A 1-story porch on stout square posts shelters the entrances &amp; wraps around the west side. A 1-story wing extends off the east side. A central dormer intercepts the roofline.</u>			
(Continue on Back)			
19. History <u>The house was originally a salt-box, 2 story structure. It was remodeled as a duplex in 1936. It is the oldest house on that side of the block.</u>			
20. Significance <u>Residence, though altered, contribute to the district by virtue of setback and style.</u>			
21. Source of Information			

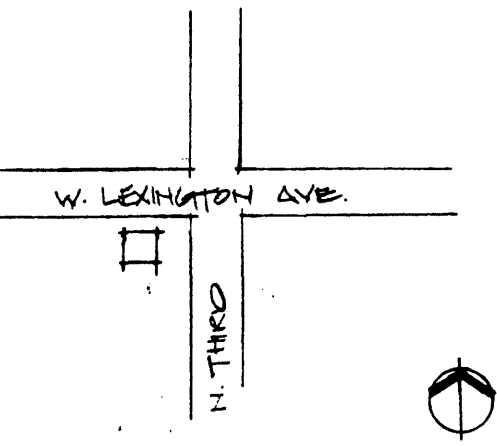
KENTUCKY HISTORIC RESOURCES INVENTORY

Site No. BO-D-83

1. Historic Name(s) <b>Hickman Carter House</b> Original Owner <b>Hickman Carter</b>		22. ADD/County <b>BLUEGRASS/ BOYLE</b>	
2. Present Name		23. U.S.G.S. Quadrant (15'/75') <b>Danville</b>	
3. Location <b>111 E. Lexington Avenue, Danville</b>		24. UTM Reference Zone Easting Northing	
4. Owner's Name <b>John B. Nichols III</b>		25. Coordinate Accuracy	
5. Owner's Address <b>111 E. Lexington Avenue, Danville, Kentucky 40422</b>		26. Prehistoric Site Object Historic Site Structure X Building Other	
6. Open to Public Yes No <input checked="" type="checkbox"/>	7. Visible from road Yes <input checked="" type="checkbox"/> No	8. Ownership Private <input checked="" type="checkbox"/> Local State Federal	
9. Local Contact/Organization <b>OLD HOUSE CLUB OF DANVILLE</b>		27. National Register District Name: <b>Lexington Ave./Broadway District</b>	
10. Site Plan with North Arrow 		28. Significance Evaluation <b>Contributes to NR District</b>	
		29. Status Date National Landmark National Register Landmark Certificate Kentucky Survey <input checked="" type="checkbox"/> <b>11/18/76</b> Local Landmark HABS/HAER	
		30. Historic Theme Primary <b>Architecture</b> Secondary <b>Social/Humanitarian</b> Other <b>Education</b>	
		31. Endangered Yes No <input checked="" type="checkbox"/>	
11. Architect		32. Preservation Project Status	
12. Builder		Actual Cost in \$1,000s	
13. Date c. 1900 A. <input checked="" type="checkbox"/> B.		33. ATTACH PHOTO	
14. Style A. Class. Rev. <input checked="" type="checkbox"/> B.		Roll No. _____ Picture No. _____ Direction _____	
15. Original Use <b>Residence</b> <input checked="" type="checkbox"/>		34. Prepared by: <b>(Mary Cronan Oppel)</b> <b>Helen Powell</b>	
16. Present use <b>Residence</b>		35. Organization <b>(KHC)</b> <b>Carman and Powell, Inc.</b>	
17. Condition <b>Good</b> <input checked="" type="checkbox"/>		36. Date <b>1984 (1976)</b>	
18. Description <b>The house is a 3 bay, frame structure. The main entrance in the central bay has a plain entablature above the door &amp; is flanked by a bay window on the west &amp; paired windows on the east. A 1-story porch on columns bows out at the central bay &amp; wraps around the corners. An iron balcony extends around the top.</b>		37. Revision Dates 38. Staff Review	
(Continue on Back)		No. Stories <b>Two</b> <input checked="" type="checkbox"/> Single Pile NA Double Pile <input checked="" type="checkbox"/> Floor Plan <b>Central Hall</b> <input checked="" type="checkbox"/> Structural Fabric Frame A. <input checked="" type="checkbox"/> B. Decorative Fabric A. B. Roof Form <b>Gable</b>	
19. History <b>The house was built in the early 1900's by a Mr. Carter. Carter taught at the Kentucky School for the Deaf at this time.</b>		20. Significance <b>The house contributes to the district's collection of early twentieth century houses by virtue of style and</b>	
21. Source of Information <b>Mary Ashby Check, Danville, Kentucky</b>			

KENTUCKY HISTORIC RESOURCES INVENTORY

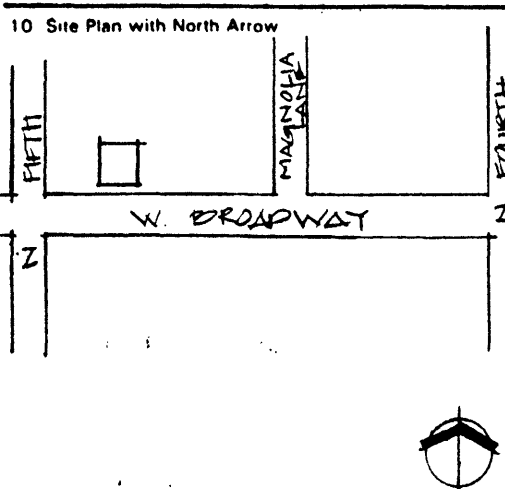
Site No. BO-D-66

1. Historic Name(s) <b>Bowman-Anderson House</b> Original Owner <b>Robert Montgomery or S.N. Bowman</b>		22. ADD/County <b>BLUEGRASS/ BOYLE</b>	
2. Present Name <b>Bowman-Anderson House</b>		23. U.S.G.S. Quadrant (15'/75') <b>Danville</b>	
3. Location <b>251 N. Third Street, Danville, Kentucky</b>		24. UTM Reference Zone _____ Easting _____ Northing _____	
4. Owner's Name <b>Mrs. Henry Albers</b>		25. Coordinate Accuracy <input type="checkbox"/>	
5. Owner's Address <b>251 N. Third Street, Danville, Kentucky 40422</b>		26. Prehistoric Site _____ Object _____ Historic Site _____ Structure _____ X Building _____ Other _____	
6. Open to Public Yes _____ No <input checked="" type="checkbox"/>	7. Visible from road Yes <input checked="" type="checkbox"/> No _____	8. Ownership Private <input checked="" type="checkbox"/> Local _____ State _____ Federal _____	
9. Local Contact/Organization <b>OLD HOUSE CLUB OF DANVILLE</b>		27. National Register District Name: <b>Todd-Montgomery Houses</b> <b>"Beaten Biscuit Row"</b>	
10. Site Plan with North Arrow 		28. Significance Evaluation <b>N.R.</b>	
		29. Status _____ Date _____ National Landmark _____ National Register <input checked="" type="checkbox"/> <u>3/26/76</u> Landmark Certificate <input checked="" type="checkbox"/> <u>11/17/72</u> Kentucky Survey <input checked="" type="checkbox"/> <u>5/25/72</u> Local Landmark _____ HABS/HAER _____	
		30. Historic Theme Primary <b>Architecture</b> Secondary <b>Law</b> Other _____	
		31. Endangered Yes _____ No <input checked="" type="checkbox"/>	
11. Architect _____		32. Preservation Project Status <input type="checkbox"/>	
12. Builder <b>Robert Montgomery</b>		Actual Cost in \$1,000s _____	
13. Date <b>1842</b> A <input type="checkbox"/> B <input type="checkbox"/>		33. ATTACH PHOTO	
14. Style A. <b>Greek Rev.</b> <input checked="" type="checkbox"/> B. <input type="checkbox"/>		Roll No. _____ Picture No. _____ Direction _____	
15. Original Use <b>Dwelling</b> <input checked="" type="checkbox"/>		34. Prepared by: <b>(Mrs. George Grider)</b> <b>Helen Powell</b>	
16. Present use <b>Dwelling</b>		35. Organization <b>Carman and Powell, Inc.</b>	
17. Condition <b>Good</b> <input checked="" type="checkbox"/>		36. Date <b>1984 (1972)</b>	
18. Description <b>5 bay structure with a pitched roof. Interior end chimneys &amp; a small center goble. 1st floor windows have been lengthened &amp; are 12/12. Second story windows are smaller and are also 12/12.. A door is located on each side of the central second story window. The entrance has been made into 2 single doors, side by side under one shallow segmental fanlight. A porch spans the facade supported by</b> (Continue on Back)		37. Revision Dates _____ 38. Staff Review _____	
19. Historic <b>This house was the residence of W.C. Anderson, who was a grandson of Gov. William Owsley (1844-1848). He attended Centre College and studied law under Gov. Owsley. He practiced in Danville where he shated a large lucrative practice with his brother-in-law, General Boyle.</b>		21. Source of Information <b>See National Register File, Todd-Montgomery Houses, Boyle County.</b>	



KENTUCKY HISTORIC RESOURCES INVENTORY

Site No. BO-D-49

1. Historic Name(s) <u>J.D. Goodloe House</u> Original Owner _____		22. ADD/County <b>BLUEGRASS/ BOYLE</b>	
2. Present Name <u>463 Broadway</u>		23. U.S.G.S. Quadrant (15'/75') <u>Danville</u> G.I.S. Mod. <input type="checkbox"/>	
3. Location <u>463 Broadway, Danville</u>		24. UTM Reference Zone _____ Easting _____ Northing _____	
4. Owner's Name <u>Douglas K. Albright</u>		25. Coordinate Accuracy <input type="checkbox"/>	
5. Owner's Address <u>463 W. Broadway, Danville, Kentucky 40422</u>		26. Prehistoric Site _____ Object _____ Historic Site _____ Structure _____ <input checked="" type="checkbox"/> Building _____ Other _____	
6. Open to Public Yes _____ No <input checked="" type="checkbox"/>		27. National Register District Name: <u>Lexington Ave./Broadway District</u>	
7. Visible from road Yes <input checked="" type="checkbox"/> No _____		28. Significance Evaluation Contrib. to NR District <input checked="" type="checkbox"/>	
8. Ownership Private <input checked="" type="checkbox"/> Local _____ State _____ Federal _____		29. Status _____ Date _____ National Landmark _____ National Register _____ Landmark Certificate _____ Kentucky Survey <input checked="" type="checkbox"/> <u>4/9/76</u> Local Landmark _____ HABS/HAER _____	
9. Local Contact/Organization <b>OLD HOUSE CLUB OF DANVILLE</b>		30. Historic Theme Primary <u>Architecture</u> Secondary _____ Other _____	
10. Site Plan with North Arrow 		11. Architect _____ 12. Builder _____ 13. Date c. 1860 A. <input checked="" type="checkbox"/> B. <input type="checkbox"/> 14. Style A. Italianate <input checked="" type="checkbox"/> E B. <input type="checkbox"/> 15. Original Use Dwelling <input checked="" type="checkbox"/> A 16. Present use Dwelling 17. Condition Excellent <input checked="" type="checkbox"/> A	
18. Description <u>3 bay brick, "T" shaped structure with a pitched roof. The west bay projects forward &amp; backwards 1 bay &amp; has a center chimney. The front gable facade contains a 3 sided bay window on the first floor &amp; 2 windows above with projecting, pointed hoods. The center bay contains the door with transom, flanked to the east by a window. 2 windows with pointed hoods are above. A 1-story porch spans these 2 bays.</u> (Continue on Back)		31. Endangered Yes _____ No <input checked="" type="checkbox"/>	
19. History <u>J.D. Goodlow is listed as the owner on the 1876 Map. John Goodloe operated a coal &amp; lumber yard in Danville as well as being an attorney in the late 1800's.</u>		32. Preservation Project Status <input type="checkbox"/> Actual Cost in \$1,000s _____	
20. Significance <u>The Goodloe House contributes to an understanding of the late 19th century development of the district because of its</u>		33. ATTACH PHOTO Roll No. _____ Picture No. _____ Direction _____	
21. Source of Information <u>1876 Map of Boyle &amp; Mercer Counties, Kentucky Kentucky State Gazetteer. 1879-1880.</u>		34. Prepared by: <u>(Mary Cronan, David Morgan) Helen Powell</u>	
22. Source of Information _____		35. Organization <u>(KHC) Carman and Powell, Inc.</u>	
23. Source of Information _____		36. Date <u>1984 (1976)</u>	
24. Source of Information _____		37. Revision Dates _____ 38. Staff Review _____	

FEB 20 1987

KENTUCKY HISTORIC RESOURCES INVENTORY

Site No. BO-D-68

APR 20 1986

1. Historic Name(s) **Todd-Cheek House**  
Original Owner **Dr. John Todd**

22. ADD/County **BLUEGRASS/ BOYLE**  
23. U.S.G.S. Quadrant (15'/75') **Danville** G.I.S. Mod.

2 Present Name **Todd-Cheek House**

24. UTM Reference  
Zone Easting Northing

3 Location **229 North Third, Danville**

25. Coordinate Accuracy

4 Owner's Name **Miss Mary Ashby Cheek**

26. Prehistoric Site Object  
Historic Site Structure  
**X** Building Other

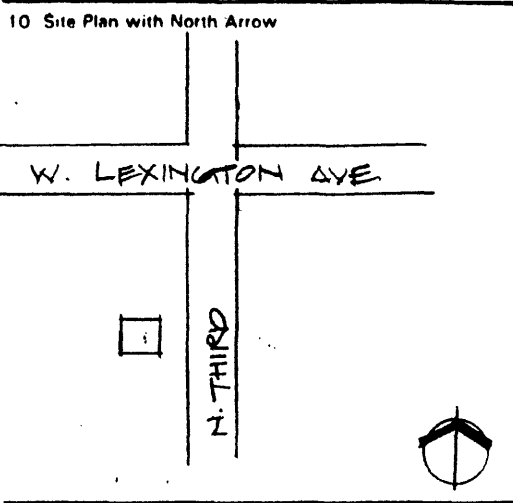
5 Owner's Address **229 North Third Street, Danville, Kentucky 40422**

6 Open to Public Yes  No  7. Visible from road Yes  No  8. Ownership Private  Local  State  Federal

27. National Register District Name: **Todd-Montgomery Houses "Beaten Biscuit Row"**

9. Local Contact/Organization **OLD HOUSE CLUB OF DANVILLE**

28. Significance Evaluation **N.R.**



11. Architect

12. Builder **Dr. John Todd**

13. Date **1836** A.  B.

14. Style **A. Greek Revival** C.  B.

15. Original Use **Dwelling** A.

16. Present use **Dwelling**

17. Condition **Very Good** A.

29. Status National Landmark  National Register  Landmark Certificate  Kentucky Survey  Local Landmark  HABS/HAER

Date 3/26/76 11/17/72 11/12/70

18 Description **5 bay brick structure laid in Flemish bond on the front facade & common on the sides. Front entrance occupies the center bay & is recessed and has fluted tapered doric columns on each side of the door & 3 pane sidelights. The entrance is framed by pilasters which carry a simple entablature. Above the front door is a door with 3 pane sidelights. A one story porch spans the** (Over)

No. Stories **Two** C.

Single Pile NA  Double Pile  Floor Plan

Structural Fabric **Brick** A.  B.

Decorative Fabric **Flemish Bond** A.  B.

Roof Form **Gable**

30. Historic Theme Primary **Architecture** Secondary  Other

31. Endangered Yes  No

32. Preservation Project Status

Actual Cost in \$1,000s

19 History **John Todd built this house in 1836. At the same time, he sold the adjacent 3 lots to Robert Montgomery. whod developed them between 1837 and 1842. Dr. Todd was a first cousin of Robert Todd, the father of Mary Todd Lincoln. Todd practiced medicine in Danville & was a member of the Board of Trustees of Centre College** (Over)

33. ATTACH PHOTO  
Roll No. \_\_\_\_\_  
Picture No. \_\_\_\_\_  
Direction \_\_\_\_\_

34. Prepared by: **(Enos Swain) Helen Powell**

20 Significance

35. Organization **Carman and Powell, Inc.**

36. Date **1984 (1970)**

21 Source of Information **See National Register form, Boyle County, Todd-Montgomery Houses.**

37. Revision Dates 38. Staff Review

18. Description continued:

3 center bays, supported by 4 round columns, A pierced Tudor Revival railing caps the porch. At each end of the house is an interior chimney with a corbelled cap.

19. History continued:

(1833-41) in 1850. House bought by Dr. Alexander McKee who practiced medicine in Danville until 1876. The house is presently occupied by his grand-daughter, Miss Mary Ashby Cheek.

KENTUCKY HISTORIC RESOURCES INVENTORY

Site No. BO-D-87

1. Historic Name(s) **Sandifor House**  
Original Owner **Alexander Aldridge**

2 Present Name

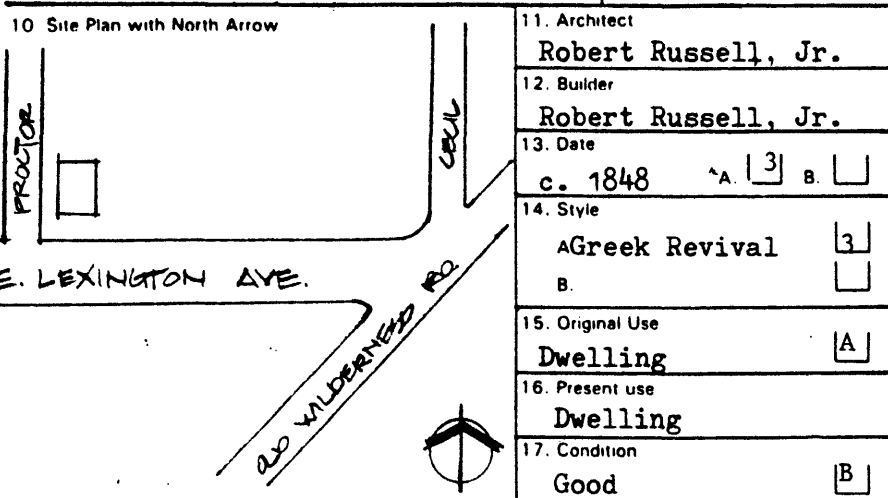
3 Location  
**305 E. Lexington, Danville**

4 Owner's Name  
**Russ and Betty Cotton**

5 Owner's Address  
**305 East Lexington Danville, Ky. 40422**

6 Open to Public Yes No    
7. Visible from road Yes  No

9. Local Contact/Organization  
**OLD HOUSE CLUB OF DANVILLE**



11. Architect **Robert Russell, Jr.**  
12. Builder **Robert Russell, Jr.**  
13. Date **c. 1848** A.  B.   
14. Style **A Greek Revival**  B.   
15. Original Use **Dwelling**  A.   
16. Present use **Dwelling**  
17. Condition **Good**  B.   
18 Description A 1 bay brick center section with a low pitched roof flanked on each side by a 1 bay, 1-story flat roof wing with a roof balustrade. The door is centered on the main section with a window above & small fan louver in the gable. This bay is flanked on each side by paired pilasters which support a wood architrave. Each wing has a window centered on it, also flanked on each side by paired pilasters.  
(Continue on Back)

19 History  
This house has been in the Proctor-Aldridge Rahh families from the time that it was built until 1880. The Sandifor family owned it from then until 1970.

20. Significance  
This mid 19th century residence contributes to the district because of its distinctive detailing.

21 Source of Information  
**Calvin Fackler, Early Days in Danville. pp.217-218.**

22. ADD/County **BLUEGRASS/**

23. U.S.G.S. Quadrant (15'/75') **Danville** G.I.S. Mod.

24. UTM Reference  
Zone Easting Northing

25. Coordinate Accuracy

26. Prehistoric Site \_\_\_\_\_ Object \_\_\_\_\_  
Historic Site \_\_\_\_\_ Structure \_\_\_\_\_  
 Building \_\_\_\_\_ Other \_\_\_\_\_

27. National Register District Name:  
**Lexington Ave./ Broadway**

28. Significance Evaluation  
**Contributes to NR Dist.  H**


29. Status \_\_\_\_\_ Date \_\_\_\_\_  
National Landmark \_\_\_\_\_  
National Register \_\_\_\_\_  
Landmark Certificate  **11/17/72**  
Kentucky Survey  **5/25/72**  
Local Landmark \_\_\_\_\_  
HABS/HAER \_\_\_\_\_

30. Historic Theme  
Primary **Architecture**   
Secondary \_\_\_\_\_  
Other \_\_\_\_\_

31. Endangered Yes \_\_\_\_\_ No

32. Preservation Project Status

Actual Cost in \$1,000s \_\_\_\_\_



Roll No. \_\_\_\_\_  
Picture No. \_\_\_\_\_  
Direction \_\_\_\_\_

34. Prepared by: **(Mrs. George Grider) Helen Powell**

35. Organization **(Danville/Boyle co. fndn. for Hist. Pres.) Carman and Powell, Inc.**

36. Date **1984 (1972)**

37. Revision Dates \_\_\_\_\_ 38. Staff Review \_\_\_\_\_

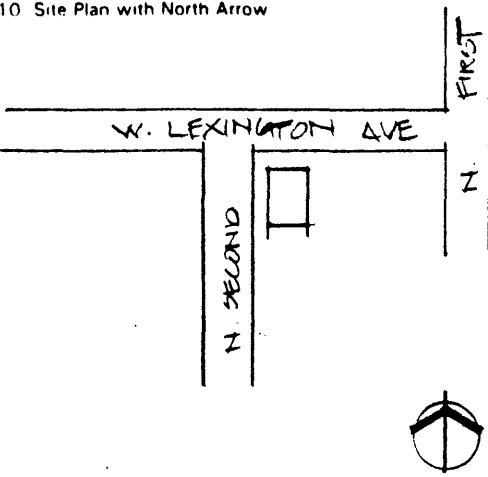

FILED 20 1980

20. Significance continued:

each section. The house served as the home of Judge Henry G. Standfor.

KENTUCKY HISTORIC RESOURCES INVENTORY

Site No. BO-D-97

1 Historic Name(s) <b>Perkins House</b>		22. ADD/County <b>BLUEGRASS/ BOYLE</b>	
Original Owner <b>Benjamin Perkins</b>		23. U.S.G.S. Quadrant (15'/75') <b>Danville</b> G.I.S. Mod. <input type="checkbox"/>	
2 Present Name <b>240 North Second</b>		24. UTM Reference Zone Easting Northing	
3 Location <b>240 North Second Street, Danville</b>		25. Coordinate Accuracy <input type="checkbox"/>	
4 Owner's Name <b>Russell and Linda Shearer</b>		26. Prehistoric Site Object Historic Site Structure <input checked="" type="checkbox"/> Building Other	
5 Owner's Address <b>240 North Second St, Danville, Kentucky 40422</b>		27. National Register District Name: <b>Lexington Ave./Broadway District</b>	
6 Open to Public Yes No <input checked="" type="checkbox"/>	7. Visible from road Yes <input checked="" type="checkbox"/> No	8. Ownership Private <input checked="" type="checkbox"/> Local State Federal	
9. Local Contact/Organization <b>OLD HOUSE CLUB OF DANVILLE</b>		28. Significance Evaluation <b>Contrib. to NR District</b> <input checked="" type="checkbox"/>	
10 Site Plan with North Arrow 		11. Architect	
		12. Builder	
		13. Date <b>1818; 1865</b> A. <input type="checkbox"/> B. <input checked="" type="checkbox"/>	
		14. Style A. Federal <input type="checkbox"/> B. Gothic Rev. <input checked="" type="checkbox"/>	
		15. Original Use <b>Dwelling</b> <input checked="" type="checkbox"/>	
		16. Present use <b>Dwelling</b>	
		17. Condition <b>Good</b> <input checked="" type="checkbox"/>	
18 Description <b>This house was originally a 1-1/2 story Federal house. It was greatly altered in the 1800's and is now Gothic Revival. It is a 1-1/2 story brick structure with a recessed entrance with sidelights. A wide shelf supported by brackets rests over the entrance. Tri-sided bays crowned with gables are located on the north &amp; south side of the facade.</b>		No. Stories <b>One</b> <input checked="" type="checkbox"/>	
(Continue on Back)		Single Pile NA <input type="checkbox"/>	
		Double Pile <input checked="" type="checkbox"/>	
		Floor Plan <b>Central Hall</b> <input checked="" type="checkbox"/>	
		Structural Fabric <b>Brick</b> A. <input checked="" type="checkbox"/> B. <input type="checkbox"/>	
		Decorative Fabric A. <input type="checkbox"/> B. <input type="checkbox"/>	
		Roof Form <b>Gable</b>	
19 History <b>The house was built c. 1818 by Benjamin Perkins, a prominent Danville resident. The original house consisted of four rooms. In 1865, the house was sold to I. p. Fisher, who added the gables. Fisher (1806-1878) was a farmer &amp; stock breeder, and a magistrate and member of the court of Claims in Boyle County. The property</b>		30. Historic Theme Primary <b>Architecture</b>	
		Secondary	
		Other	
		31. Endangered Yes <input type="checkbox"/> No <input checked="" type="checkbox"/>	
		32. Preservation Project Status <input type="checkbox"/>	
		Actual Cost in \$1,000s	
		33. ATTACH PHOTO 	
		Roll No. <u>5</u>	
		Picture No. <u>22</u>	
		Direction	
20 Significance <b>House contributes to understanding mid-nineteenth century development of neighborhood.</b>		34. Prepared by: <b>(Mrs. George Gricler) Helen Powell</b>	
		35. Organization <b>Carman and Powell, Inc.</b>	
		36. Date <b>1984</b>	
21 Source of Information <b>Fackler, Early Days of Danville, pp. 131-132. Perrin, Wilt, Kentucky, A History of the State. Chicago; FA Battey &amp; Co., 1887, p. 856.</b>		37. Revision Dates 38. Staff Review	

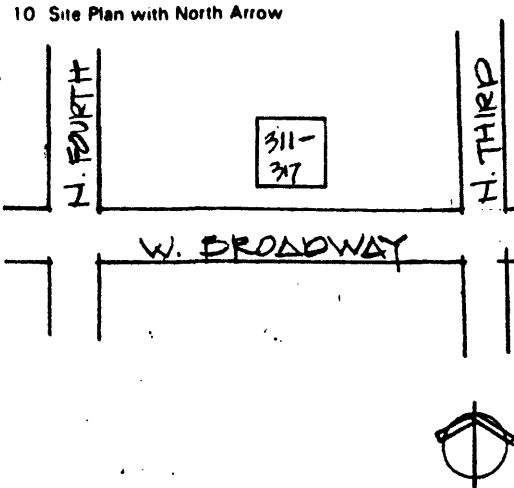
FEB 20 1986

19. History continued:

was owned by the Green Family from the turn-of-the-century to 1967.

KENTUCKY HISTORIC RESOURCES INVENTORY

Site No. \_\_\_\_\_

1. Historic Name(s) Original Owner		22. ADD/County <b>BLUEGRASS/ BOYLE</b>	
2. Present Name <b>First Baptist Church</b>		23. U.S.G.S. Quadrant (16'/75') <b>Danville</b>	
3. Location <b>311-317 West Broadway</b>		24. UTM Reference Zone Easting Northing	
4. Owner's Name <b>First Baptist Church</b>		25. Coordinate Accuracy	
5. Owner's Address <b>317 West Broadway</b>		26. Prehistoric Site Object Historic Site Structure <input checked="" type="checkbox"/> Building Other	
6. Open to Public Yes No	7. Visible from road Yes <input checked="" type="checkbox"/> No	8. Ownership Private Local State Federal	
9. Local Contact/Organization <b>OLD HOUSE CLUB OF DANVILLE</b>		27. National Register District Name: <b>Lexington Ave./Broadway District</b>	
10. Site Plan with North Arrow 		11. Architect	
		12. Builder	
		13. Date <b>1901</b> A. <input checked="" type="checkbox"/> B. <input type="checkbox"/>	
		14. Style A. Gothic Revival <input checked="" type="checkbox"/> D B. <input type="checkbox"/>	
		15. Original Use Church <input checked="" type="checkbox"/> H	
		16. Present use Church	
		17. Condition Good <input checked="" type="checkbox"/> B	
18. Description One story brick & stone sanctuary; raised basement; square entry tower with crenelated top; sandstone used as accent around windows and as breakwater.		No. Stories <b>1 + 2 story tower</b> <input type="checkbox"/>	
		Single Pile NA <input checked="" type="checkbox"/> X	
		Double Pile <input type="checkbox"/>	
		Floor Plan <input type="checkbox"/>	
		Structural Fabric Brick A. <input checked="" type="checkbox"/> C B. <input type="checkbox"/>	
		Decorative Fabric Stone A. <input checked="" type="checkbox"/> H	
		Glass B. <input checked="" type="checkbox"/> P	
		Roof Form Gable	
(Continue on Back)		28. Significance Evaluation Contrib. to NR District <input checked="" type="checkbox"/> H	
19. History One June 7, 1823, nine Baptists living in Danville felt they could serve the Lord better by becoming an organized group. They met in the home of one of them and organized the "First Baptist Church of Danville Mercer County, Kentucky". At their first meeting, they adopted their covenant and doctrinal view. One of the		29. Status National Landmark _____ Date _____ National Register _____ Landmark Certificate _____ Kentucky Survey _____ Local Landmark _____ HABS/HAER _____	
20. Significance Contributes to the district as does <sup>(Over)</sup> Second Presbyterian Church.		30. Historic Theme Primary _____ Secondary _____ Other _____	
21. Source of Information Cornerstone Fackler		31. Endangered Yes _____ No _____	
		32. Preservation Project Status <input type="checkbox"/>	
		Actual Cost in \$1,000s _____	
		33. ATTACH PHOTO	
		Roll No. _____	
		Picture No. _____	
		Direction _____	
		34. Prepared by: <b>Helen Powell</b>	
		35. Organization <b>Carman and Powell, Inc.</b>	
		36. Date <b>1984</b>	
		37. Revision Dates 38. Staff Review	

9810 0 1986



19. History continued:

members, Elder Thomas Hand, became the church's first pastor.

For the first two years they met from house to house. But on November 12, 1825 the church was able to purchase the land on which the church stands today. It is the oldest church lot used continuously in Danville. The deed called for one acre and, at the time of the purchase, the land was considered on the outskirts of town. In the south center of the lot stood a small log cabin that the members used as a meeting house.

In 1839 or 1840 they decided to build. This period of time had been very difficult for them financially and they decided to sell some of their property to raise money for the building.

They built a simple brick structure with two doors --one for men and one for women. There was a high partition down the center of the building. The pulpit, which was very high, was between the two doors of the building. In the rear, was a balcony for the slaves' use. The members were called together by blowing a conch shell horn.

Although the church had been built since March 1844, it was still very weak in numbers and very poor. Glass was too expensive so shutters were nailed down shutting out the light. Their only light came from open doors or candles. The first two deacons were elected in December, 1846. They were Allen Cook and Gabriel Slaughter.

Gradually, the church began to prosper and by 1861 they opened a Baptist school, the Baptist Female Seminary, in the main building of what was later "West Hall" of Centre's Women's Department. Pastor of the church at that time was Rev. D.H. Selch. Since many of the students were from the south, The Civil War gradually forced the closing of the school in 1869.

In 1863, after the Battle of Perryville, First Baptist Church was used as a hospital along with other churches in Danville. The soldiers were placed on benches and on the floor. During this time services were discontinued. The interior was remodeled and the pulpit was placed in the rear.

On August 3, 1881, the first brick church was destroyed by a fire which started in a stable next door. As the church burned, Dr. L.B. Woolfolk, the pastor, took pledges for a new church by the light of the blazing building. Many of the church members were not as optimistic as their pastor. Many felt there would never again be a Baptist Church in Danville. The total amount of members at this time were 134.

But in less than a year, the new church was completed. Not only was the church completed but it was debt free. In fact, the treasury showed a balance, part of which was sent to Somerset to assist in building a church there. First Baptist Church had reached a turning point. After 60 years of struggle for survival, the church began to grow. In less than 20 years, it was necessary to build again and in 1902 the present First Baptist Church was dedicated.

In the late 40's and early 50's, the church began four missions - Willow Grove, South Side, Faulkner's Lane, and Bryantsville. Today they are all flourishing churches. The latest mission endeavor of the church has been the work with the deaf. This program is now in its ninth year.

As the membership increased so has the need for larger facilities. In 1949 under the leadership of Rev. Ray Roberts an educational building was opened. Twelve years later under the leadership of Rev. J. Robert Martin, a Youth building was dedicated. The church has purchased back approximately a fourth

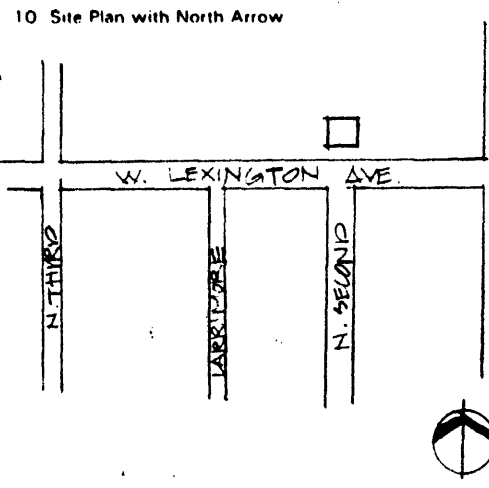
KENTUCKY HISTORIC RESOURCES INVENTORY

Site No. **BO-D-71**

1. Historic Name(s) <b>Sallee House ..</b> Original Owner _____		22. ADD/County <b>BLUEGRASS/ BOYLE</b>	
2. Present Name _____		23. U.S.G.S. Quadrant (15'/75') <b>BOYLE</b>	
3. Location <b>238 North Third Street, Danville, Kentucky 40422</b>		24. UTM Reference Zone _____ Easting _____ Northing _____	
4. Owner's Name <b>Dr. Mrs. EM Montgomery</b>		25. Coordinate Accuracy _____	
5. Owner's Address <b>555 O'Hara Drive, Danville, Kentucky 40422</b>		26. Prehistoric Site _____ Object _____ Historic Site _____ Structure _____ X Building _____ Other _____	
6. Open to Public Yes _____ No <b>X</b>	7. Visible from road Yes <b>X</b> No _____	27. National Register District Name: <b>Lexington Ave./Broadway District</b>	
9. Local Contact/Organization <b>OLD HOUSE CLUB OF DANVILLE</b>		28. Significance Evaluation Contrib. to NR District <b>H</b>	
10. Site Plan with North Arrow 		11. Architect _____	
		12. Builder _____	
		13. Date c. 1842-1857 A. <b>[3]</b> B. _____	
		14. Style A. Greek Revival <b>[C]</b> B. _____	
		15. Original Use <b>Dwelling</b> <b>[A]</b>	
		16. Present use <b>Dwelling</b>	
		17. Condition <b>Good</b> <b>[B]</b>	
18. Description <b>A 3 bay brick structure with a flat or rear sloping roof. The brick is layed in the common bond pattern. The south bay contains a recessed door with a transom. The entrance is framed by pilasters which carry an entablature. A brick string course is located above the 2nd floor windows above this is a brick architrave which once had 3 eyebrow windows which have since been filled in. A decorative frieze &amp; cornice caps the building.</b> (Continue on Back) (Over)		No. Stories <b>Two</b> <b>[C]</b> Single Pile _____ NA _____ Double Pile _____ Floor Plan _____ Structural Fabric Brick <b>A. [C]</b> B. _____ Decorative Fabric A. _____ B. _____ Roof Form _____	
19. History <b>The Sallee house was built on land originally owned by Christopher Greenup, former Governor of Kentucky and later by James Birney, about 1818. Birney began to subdivide the land and the Sallee house is one of the earliest built on this land which survives today.</b>		30. Historic Theme Primary <b>Architecture</b> Secondary _____ Other _____	
20. Significance <b>This Greek Revival style townhouse is unique in Danville. It was built on land once owned by Christopher Greenup &amp; later by James Birney. Birney divided the land around 1818 and is perhaps the earliest</b> (Over)		31. Endangered Yes _____ No <b>X</b>	
21. Source of Information <b>Fackler, Early Days in Danville                  Boyle County Deed Records                  Mr. A.P. Hill</b>		32. Preservation Project Status _____ Actual Cost in \$1,000s _____	
		33. ATTACH PHOTO Roll No. _____ Picture No. _____ Direction _____	
		34. Prepared by: <b>(Mary Cronan, David Morgan)                  Helen Powell</b>	
		35. Organization <b>(Ctr. College of KY)                  Carman and Powell, Inc.</b>	
		36. Date <b>1984 (1974)</b>	
		37. Revision Dates _____ 38. Staff Review _____	

KENTUCKY HISTORIC RESOURCES INVENTORY

Site No. BO-D-78

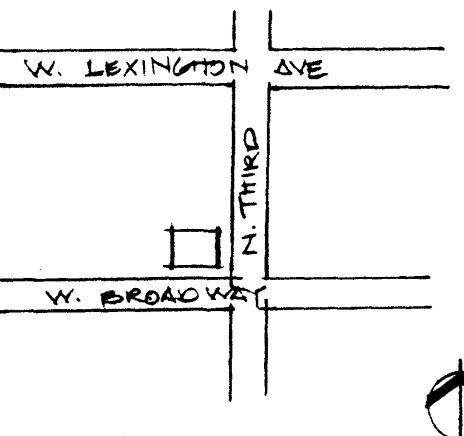
1. Historic Name(s) <b>Philip Yeiser House</b> Original Owner <b>Philip Yeiser</b>		22. ADD/County <b>BLUEGRASS/</b>	
2. Present Name <b>Caldwell House</b>		23. U.S.G.S. Quadrant (15'/75') <b>Danville</b>	
3. Location <b>135 W. Lexington Avenue, Danville, Kentucky 40422</b>		24. UTM Reference Zone Easting Northing	
4. Owner's Name <b>Mr. Gwin</b>		25. Coordinate Accuracy	
5. Owner's Address <b>135 W. Lexington Avenue, Danville, Kentucky 40422</b>		26. Prehistoric Site Object Historic Site Structure X Building Other	
6. Open to Public Yes No <b>X</b>	7. Visible from road Yes <b>X</b> No	27. National Register District Name: <b>Lexington Ave./Broadway District</b>	
9. Local Contact/Organization <b>OLD HOUSE CLUB OF DANVILLE</b>		28. Significance Evaluation Contrib. to NR District <b>[H]</b>	
10. Site Plan with North Arrow 		11. Architect 12. Builder 13. Date Orig. door knocker dated 1808 A. <b>[2]</b> B. <b>[3]</b> 14. Style A Federal <b>[B]</b> B. Greek Rev. <b>[C]</b> 15. Original Use <b>[A]</b> <b>Dwelling</b> 16. Present use <b>[A]</b> <b>Dwelling</b> 17. Condition <b>[A]</b> <b>Excellent</b>	
18. Description <b>This house was built in 2 sections, the earliest section is the center &amp; is of brick construction. It is 2 stories with a very low hip roof. A full 2 story pediment portico spans the facade supported by 4 ionic columns &amp; 2 plain brick corner posts. The door is centered on the facade with sidelights &amp; plain architrave surround. The windows are 12/12 pane sash. A row of smaller windows is located on the second floor. 2 identical, 1 story, low hip roof wings project</b> (Continue on Back)		29. Status Date National Landmark National Register Landmark Certificate <b>X</b> <b>11/17/72</b> Kentucky Survey <b>X</b> <b>11/12/70</b> Local Landmark HABS/HAER	
19. History <b>This house was built by Philip Yeiser, an early resident of Danville who owned most of the area now included in the West Broadway District.</b>		30. Historic Theme Primary <b>Architecture</b> Secondary Other	
20. Significance <b>Despite alterations, this residence is connected to one of Danville's most prominent early settlers.</b>		31. Endangered Yes No <b>X</b> 32. Preservation Project Status Actual Cost in \$1,000s	
21. Source of Information <b>Calvin Fackler, Historic Homes of Boyle County.</b>		33. ATTACH PHOTO Roll No. Picture No. Direction	
25. Organization <b>Carman and Powell, Inc.</b>		34. Prepared by: <b>(Enos Swain County Rep.) Helen Powell</b>	
36. Date <b>1984 (1970)</b>		37. Revision Dates 38. Staff Review	

18. Description continued:

off the sides capped by a plain cornice with dentil course and a balustrade. Both wings each contain 2, 12/12 pane sash windows. The entire structure has been stuccoed and painted.

KENTUCKY HISTORIC RESOURCES INVENTORY

Site No. BO-D-70

1. Historic Name(s) Original Owner <u>Danville Public Library</u>		22. ADD/County <b>BLUEGRASS/ BOYLE</b>	
2. Present Name		23. U.S.G.S. Quadrant (15'/75') <b>BOYLE Danville</b>	
3. Location <u>North 3rd Street and Broadway, Danville</u>		24. UTM Reference Zone Easting Northing	
4. Owner's Name <u>Rodes Young Library</u>		25. Coordinate Accuracy	
5. Owner's Address <u>203 North Third St. Danville, Ky. 40422</u>		26. Prehistoric Site Object Historic Site Structure <input checked="" type="checkbox"/> Building Other	
6. Open to Public Yes No <input checked="" type="checkbox"/>	7. Visible from road Yes <input checked="" type="checkbox"/> No	27. National Register District Name: <u>Lexington Ave./ Broadway District</u>	
9. Local Contact/Organization <b>OLD HOUSE CLUB OF DANVILLE</b>		28. Significance Evaluation	
10. Site Plan with North Arrow 		11. Architect <u>Cellarius/Cincinnati</u>	
		12. Builder	
		13. Date <u>1937</u> A. <input checked="" type="checkbox"/> B. <input type="checkbox"/>	
		14. Style A. <u>Georgian Revival</u> <input checked="" type="checkbox"/> N B. <input type="checkbox"/>	
		15. Original Use <u>Library</u> <input checked="" type="checkbox"/> I	
		16. Present use <u>Library</u>	
		17. Condition <u>Excellent</u> <input checked="" type="checkbox"/> A	
18. Description <u>A 5-bay brick structure with a pitched roof and 2 interior brick end chimneys. The center bay projects slightly and is topped by a semi-circular arch. The door is round here &amp; has a transom. Framing the door are 2 pilasters which support a swans neck pediment. The windows are 12/12 pane sash and have stone keystones in the jack arches</u>		No. Stories <u>One</u> <input checked="" type="checkbox"/> A	
		Single Pile <u>NA</u> <input checked="" type="checkbox"/> X	
		Double Pile	
		Floor Plan <u>NA</u> <input type="checkbox"/>	
		Structural Fabric <u>Brick</u> A. <input checked="" type="checkbox"/> B. <input type="checkbox"/>	
		Decorative Fabric A. <input type="checkbox"/> B. <input type="checkbox"/>	
(Continue on Back) (Over)		Roof Form <u>Gable</u>	
19. History <u>History attached on separate page</u>		29. Status National Landmark National Register Landmark Certificate Kentucky Survey <input checked="" type="checkbox"/> <u>4/9/76</u> Local Landmark HABS/HAER	
		30. Historic Theme Primary <u>Education</u> Secondary <u>Architecture</u> Other	
		31. Endangered Yes No <input checked="" type="checkbox"/>	
		32. Preservation Project Status	
		Actual Cost in \$1,000s	
		33. ATTACH PHOTO	
		Roll No. Picture No. Direction	
		34. Prepared by: <u>(Mary Cronan, David Morgan)</u> <u>Helen Powell</u>	
20. Significance <u>The library is the best example of Georgian Revival architecture in the district.</u>		35. Organization <u>(KHC)</u> <u>Carman and Powell, Inc.</u>	
		36. Date <u>1984 (1976)</u>	
21. Source of Information <u>Fackler, Early Days of Danville, pp. 73-74.</u>		37. Revision Dates 38. Staff Review	