



UNITED STATES DEPARTMENT OF THE INTERIOR
NATIONAL PARK SERVICE

NATIONAL REGISTER OF HISTORIC PLACES


PROPERTY PHOTOGRAPH FORM

(Type all entries - attach to or enclose with photograph)

STATE South Carolina	
COUNTY Charleston	
FOR NPS USE ONLY	
ENTRY NUMBER OCT 9	DATE 1974

SEE INSTRUCTIONS

1. NAME			
COMMON:		Admiral George Palmer's Bridge	
AND/OR HISTORIC:		John Seabrook Plantation Bridge	
2. LOCATION			
STREET AND NUMBER: Wadmalaw Island			
CITY OR TOWN: Rockville			
STATE: South Carolina	CODE 045	COUNTY: Charleston	CODE 019
3. PHOTO REFERENCE			
PHOTO CREDIT:		Elias B. Bull	
DATE OF PHOTO:		September 26, 1970	
NEGATIVE FILED AT:		Private files of Photographer	
4. IDENTIFICATION			
DESCRIBE VIEW, DIRECTION, ETC. View to the west of bridge wall and arch #1083			



#1083

PROPERTY OF THE NATIONAL REGISTER



UNITED STATES DEPARTMENT OF THE INTERIOR
NATIONAL PARK SERVICE

NATIONAL REGISTER OF HISTORIC PLACES

PROPERTY PHOTOGRAPH FORM

(Type all entries - attach to or enclose with photograph)

STATE South Carolina	
COUNTY Charleston	
FOR NPS USE ONLY	
ENTRY NUMBER OCT 9	DATE 1974

SEE INSTRUCTIONS

1. NAME

COMMON: Admiral George Palmer's Bridge

AND/OR HISTORIC: John Seabrook Plantation Bridge

2. LOCATION

STREET AND NUMBER:

Wadmalaw Island

CITY OR TOWN:

Rockville

STATE:

South Carolina

CODE

045

COUNTY:

Charleston

CODE

019

3. PHOTO REFERENCE

PHOTO CREDIT: Elias B. Bull

DATE OF PHOTO: December 27, 1970

NEGATIVE FILED AT:


Private files of Photographer

4. IDENTIFICATION

DESCRIBE VIEW, DIRECTION, ETC.

View of bridge arch

#293



PROPERTY OF THE NATIONAL REGISTER

#293



UNITED STATES DEPARTMENT OF THE INTERIOR
NATIONAL PARK SERVICE


NATIONAL REGISTER OF HISTORIC PLACES
PROPERTY PHOTOGRAPH FORM

(Type all entries - attach to or enclose with photograph)

STATE South Carolina	
COUNTY Charleston	
FOR NPS USE ONLY	
ENTRY NUMBER 001 9	DATE 1974

SEE INSTRUCTIONS

1. NAME			
COMMON: Admiral George Palmer's Bridge			
AND/OR HISTORIC: John Seabrook Plantation Bridge			
2. LOCATION			
STREET AND NUMBER: Wadmalaw Island			
CITY OR TOWN: Rockville			
STATE: South Carolina	CODE 045	COUNTY: Charleston	CODE 019
3. PHOTO REFERENCE			
PHOTO CREDIT: Elias B. Bull			
DATE OF PHOTO: January 20, 1971			
NEGATIVE FILED AT: Private files of photographer			
4. IDENTIFICATION			
DESCRIBE VIEW, DIRECTION, ETC. View of arch #3023			



PROPERTY OF THE NATIONAL REGISTER

#3023