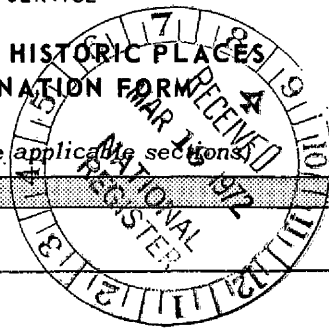


PH0055301

STATE: Hawaii	
COUNTY: Honolulu	
FOR NPS USE ONLY	
ENTRY NUMBER MAR 14 1973	DATE

**NATIONAL REGISTER OF HISTORIC PLACES
INVENTORY - NOMINATION FORM**

(Type all entries - complete, applicable sections)



1. NAME

COMMON:	Kahaluu Fish Pond
AND/OR HISTORIC:	Kahouna Fish Pond

2. LOCATION

STREET AND NUMBER: NW of Laenani Street just off of Kamehameha Highway			
CITY OR TOWN: Kahaluu			
STATE: Hawaii	CODE: 15	COUNTY: Honolulu	CODE: 003

3. CLASSIFICATION

CATEGORY (Check One)	OWNERSHIP	STATUS	ACCESSIBLE TO THE PUBLIC
<input type="checkbox"/> District <input type="checkbox"/> Building <input checked="" type="checkbox"/> Site <input type="checkbox"/> Structure <input type="checkbox"/> Object	<input type="checkbox"/> Public <input checked="" type="checkbox"/> Private <input type="checkbox"/> Both	<input checked="" type="checkbox"/> Occupied <input type="checkbox"/> Unoccupied <input type="checkbox"/> Preservation work in progress	Yes: <input checked="" type="checkbox"/> Restricted <input type="checkbox"/> Unrestricted <input type="checkbox"/> No
PRESENT USE (Check One or More as Appropriate)			
<input type="checkbox"/> Agricultural <input type="checkbox"/> Commercial <input type="checkbox"/> Educational <input type="checkbox"/> Entertainment	<input type="checkbox"/> Government <input type="checkbox"/> Industrial <input type="checkbox"/> Military <input type="checkbox"/> Museum	<input type="checkbox"/> Park <input type="checkbox"/> Private Residence <input type="checkbox"/> Religious <input type="checkbox"/> Scientific	<input type="checkbox"/> Transportation <input checked="" type="checkbox"/> Other (Specify) <u>Unused</u>

4. OWNER OF PROPERTY

OWNER'S NAME: Kahaluu Pond, Inc.			
STREET AND NUMBER: 47-507 Kamehameha Highway			
CITY OR TOWN: Kaneohe	STATE: Hawaii	CODE: 15	

5. LOCATION OF LEGAL DESCRIPTION

COURTHOUSE, REGISTRY OF DEEDS, ETC: Bureau of Conveyances, Department of Land and Natural Resources			
STREET AND NUMBER: 465 S. King Street			
CITY OR TOWN: Honolulu	STATE: Hawaii	CODE: 15	

6. REPRESENTATION IN EXISTING SURVEYS

TITLE OF SURVEY: Statewide Inventory by the Hawaii Register of Historic Places			
DATE OF SURVEY: ongoing <input type="checkbox"/> Federal <input checked="" type="checkbox"/> State <input type="checkbox"/> County <input type="checkbox"/> Local			
DEPOSITORY FOR SURVEY RECORDS: Hawaii Register of Historic Places			
STREET AND NUMBER: 465 S. King Street			
CITY OR TOWN: Honolulu	STATE: Hawaii	CODE: 15	

SEE INSTRUCTIONS

STATE: COUNTY: ENTRY NUMBER: DATE: FOR NPS USE ONLY


7. DESCRIPTION

CONDITION	(Check One)					
	<input type="checkbox"/> Excellent	<input checked="" type="checkbox"/> Good	<input type="checkbox"/> Fair	<input type="checkbox"/> Deteriorated	<input type="checkbox"/> Ruins	<input type="checkbox"/> Unexposed
	(Check One)			(Check One)		
	<input type="checkbox"/> Altered	<input checked="" type="checkbox"/> Unaltered		<input type="checkbox"/> Moved	<input checked="" type="checkbox"/> Original Site	

DESCRIBE THE PRESENT AND ORIGINAL (if known) PHYSICAL APPEARANCE

Kahouna Fish Pond is smaller in size than either Molii or Heeia ponds but it is also located in Kaneohe Bay on Windward Oahu. The wall forms a semi-circle out from the shore measuring some 1,200 feet in length. This wall is built of stacked stone courses on both the inner and outer faces with a fill of smaller rock, soil, and coral rubble between. Wave action has caused one break in the wall, but otherwise, the pond is in remarkably good condition. The pond was an operational fish pond up until about 1960, but since then has been allowed to remain idle and deteriorate.

SEE INSTRUCTIONS



B. SIGNIFICANCE

PERIOD (Check One or More as Appropriate)

<input type="checkbox"/> Pre-Columbian	<input type="checkbox"/> 16th Century	<input checked="" type="checkbox"/> 18th Century	<input checked="" type="checkbox"/> 20th Century
<input type="checkbox"/> 15th Century	<input type="checkbox"/> 17th Century	<input checked="" type="checkbox"/> 19th Century	(x) pre-contact

SPECIFIC DATE(S) (If Applicable and Known)

AREAS OF SIGNIFICANCE (Check One or More as Appropriate)

<input type="checkbox"/> Aboriginal	<input type="checkbox"/> Education	<input type="checkbox"/> Political	<input type="checkbox"/> Urban Planning
<input checked="" type="checkbox"/> Prehistoric	<input type="checkbox"/> Engineering	<input type="checkbox"/> Religion/Philosophy	<input checked="" type="checkbox"/> Other (Specify)
<input checked="" type="checkbox"/> Historic	<input type="checkbox"/> Industry	<input type="checkbox"/> Science	<u>aquaculture</u>
<input type="checkbox"/> Agriculture	<input type="checkbox"/> Invention	<input type="checkbox"/> Sculpture	_____
<input type="checkbox"/> Architecture	<input type="checkbox"/> Landscape Architecture	<input type="checkbox"/> Social/Humanitarian	_____
<input type="checkbox"/> Art	<input type="checkbox"/> Literature	<input type="checkbox"/> Theater	_____
<input type="checkbox"/> Commerce	<input type="checkbox"/> Military	<input type="checkbox"/> Transportation	_____
<input type="checkbox"/> Communications	<input type="checkbox"/> Music		_____
<input type="checkbox"/> Conservation			_____

STATEMENT OF SIGNIFICANCE

Kahouna Fish Pond would be rated number three in importance, behind Molii and Heeia fish ponds that are also being nominated to the National Register. However, this may be misleading, for only four good examples of Hawaiian fish ponds exist on Oahu where there were known to be almost 100 at about the turn of the 20th century.

Kahouna is in good condition, highly visible to the public, and could be developed into an excellent example of this form of Hawaiian sea tillage.

Like most other fish ponds in the state, Kahouna has been subjected to great pressures for development. Fish ponds almost always occur in very favorable locations, are easily developed into waterfront property, and most are in private ownership. Therefore, it is crucial to Hawaii that a sample of these unique structures be preserved, Kahouna included.

SEE INSTRUCTIONS



9. MAJOR BIBLIOGRAPHICAL REFERENCES

McAllister, J. Gilbert
 1933 Archaeology of Oahu. Bernice P. Bishop Museum
 Bulletin 104. Honolulu, Hawaii, Published by the
 Museum. 1971, New York, Kraus Reprint Co.

H/S
 NO
 WTW

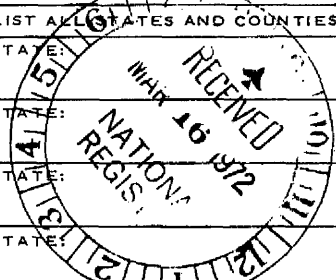
10. GEOGRAPHICAL DATA

LATITUDE AND LONGITUDE COORDINATES DEFINING A RECTANGLE LOCATING THE PROPERTY				OR	LATITUDE AND LONGITUDE COORDINATES DEFINING THE CENTER POINT OF A PROPERTY OF LESS THAN TEN ACRES							
CORNER	LATITUDE				LONGITUDE			LATITUDE		LONGITUDE		
	Degrees	Minutes	Seconds	Degrees	Minutes	Seconds	Degrees	Minutes	Seconds	Degrees	Minutes	Seconds
NW	21°	27'	53"	157°	50'	27"						
NE	21°	57'	52"	157°	50'	09"						
SE	21°	27'	37"	157°	50'	27"						
SW	21°	27'	38"	157°	50'	10"						

APPROXIMATE ACREAGE OF NOMINATED PROPERTY: 172

LIST ALL STATES AND COUNTIES FOR PROPERTIES OVERLAPPING STATE OR COUNTY BOUNDARIES

STATE	CODE	COUNTY	CODE
STATE:	CODE:	COUNTY:	CODE:
STATE:	CODE:	COUNTY:	CODE:
STATE:	CODE:	COUNTY:	CODE:
STATE:	CODE:	COUNTY:	CODE:



SEE INSTRUCTIONS

11. FORM PREPARED BY

NAME AND TITLE: Jennifer Hunt Watts, Research Assistant

ORGANIZATION: Hawaii Register of Historic Places

DATE: 9/23/71

STREET AND NUMBER: 465 S. King Street

CITY OR TOWN: Honolulu

STATE: Hawaii

CODE: 15

12. STATE LIAISON OFFICER CERTIFICATION

As the designated State Liaison Officer for the National Historic Preservation Act of 1966 (Public Law 89-665), I hereby nominate this property for inclusion in the National Register and certify that it has been evaluated according to the criteria and procedures set forth by the National Park Service. The recommended level of significance of this nomination is:

National State Local

Name: Dumas Kido

Title: Chairman and Member

Date: March 3, 1972

NATIONAL REGISTER VERIFICATION

I hereby certify that this property is included in the National Register.

Robert M. Utley
 Chief, Office of Archeology and Historic Preservation

Date: 3/14/73

ATTEST: [Signature]
 Keeper of The National Register

Date: 3-8-73

