

**NATIONAL REGISTER OF HISTORIC PLACES
INVENTORY - NOMINATION FORM**

(Type all entries - complete applicable sections)

| | |
|-------------------------------------|-----------------------|
| STATE: Minnesota | |
| COUNTY: Washington | |
| FOR NPS USE ONLY | |
| ENTRY NUMBER 70.7.22.0706 | DATE 7/1/70 |

1. NAME

COMMON:
Hay Lake School


AND/OR HISTORIC:

2. LOCATION

STREET AND NUMBER:
Sec. 27, T31N, R19W on W. Sec. 3

CITY OR TOWN:
Scandia

STATE: **Minnesota** CODE: **22** COUNTY: **Washington** CODE: **163**



3. CLASSIFICATION

| CATEGORY (Check One) | OWNERSHIP | STATUS | ACCESSIBLE TO THE PUBLIC |
|---|--|--|---|
| <input type="checkbox"/> District <input type="checkbox"/> Site <input type="checkbox"/> Object <input checked="" type="checkbox"/> Building <input type="checkbox"/> Structure | <input checked="" type="checkbox"/> Public <input type="checkbox"/> Private <input type="checkbox"/> Both | Public Acquisition: <input type="checkbox"/> In Process <input type="checkbox"/> Being Considered | <input type="checkbox"/> Occupied <input checked="" type="checkbox"/> Unoccupied <input type="checkbox"/> Preservation work in progress |
| PRESENT USE (Check One or More as Appropriate) | | | |
| <input type="checkbox"/> Agricultural <input type="checkbox"/> Commercial <input type="checkbox"/> Educational <input type="checkbox"/> Entertainment | <input type="checkbox"/> Government <input type="checkbox"/> Industrial <input type="checkbox"/> Military <input type="checkbox"/> Museum | <input type="checkbox"/> Park <input type="checkbox"/> Private Residence <input type="checkbox"/> Religious <input type="checkbox"/> Scientific | <input type="checkbox"/> Transportation <input checked="" type="checkbox"/> Other (Specify) none |

4. OWNER OF PROPERTY

OWNER'S NAME:
Forest Lake School District 831

STREET AND NUMBER:

CITY OR TOWN: **Forest Lake** STATE: **Minnesota** CODE: **22**

5. LOCATION OF LEGAL DESCRIPTION

COURTHOUSE, REGISTRY OF DEEDS, ETC.:
Washington County Courthouse, Register of Deeds

STREET AND NUMBER:

CITY OR TOWN: **Stillwater** STATE: **Minnesota** CODE: **22**

6. REPRESENTATION IN EXISTING SURVEYS

TITLE OF SURVEY:
None

DATE OF SURVEY: Federal State County Local

DEPOSITORY FOR SURVEY RECORDS:

STREET AND NUMBER:

CITY OR TOWN: STATE: CODE:

SEE INSTRUCTIONS

STATE: **Minnesota**

COUNTY: **Washington**

ENTRY NUMBER

DATE

FOR NPS USE ONLY

7. DESCRIPTION

CONDITION

(Check One)

Excellent Good Fair Deteriorated Ruins Unexposed

(Check One)

Altered Unaltered


(Check One)

Moved Original Site

DESCRIBE THE PRESENT AND ORIGINAL (if known) PHYSICAL APPEARANCE

The Hay Lake School in Scandia, Minnesota is a small brick school built in 1895. The school has white trim and a bell tower on the front of the roof. The lattice-work design around the roof of the porch of the building is characteristic of the period in which the school was built. There are three windows on the south side of the building and five windows on the north side of the building. The building faces east.

Both interior and exterior can be restored to near original condition without too much expense.



SEE INSTRUCTIONS

SIGNIFICANCE

PERIOD (Check One or More as Appropriate)

- | | | | |
|--|---------------------------------------|--|--|
| <input type="checkbox"/> Pre-Columbian | <input type="checkbox"/> 16th Century | <input type="checkbox"/> 18th Century | <input checked="" type="checkbox"/> 20th Century |
| <input type="checkbox"/> 15th Century | <input type="checkbox"/> 17th Century | <input checked="" type="checkbox"/> 19th Century | |

SPECIFIC DATE(S) (If Applicable and Known) **built in 1895**

AREAS OF SIGNIFICANCE (Check One or More as Appropriate)

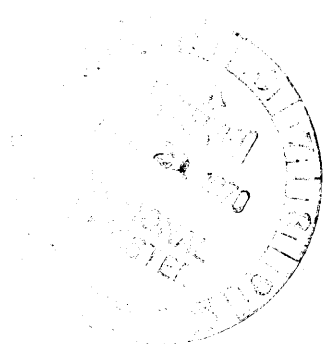
- | | | | |
|--|---|---|--|
| <input type="checkbox"/> Aboriginal | <input checked="" type="checkbox"/> Education | <input type="checkbox"/> Political | <input type="checkbox"/> Urban Planning |
| <input type="checkbox"/> Prehistoric | <input type="checkbox"/> Engineering | <input type="checkbox"/> Religion/Philosophy | <input type="checkbox"/> Other (Specify) |
| <input type="checkbox"/> Historic | <input type="checkbox"/> Industry | <input type="checkbox"/> Science | _____ |
| <input type="checkbox"/> Agriculture | <input type="checkbox"/> Invention | <input type="checkbox"/> Sculpture | _____ |
| <input checked="" type="checkbox"/> Architecture | <input type="checkbox"/> Landscape | <input checked="" type="checkbox"/> Social/Humanitarian | _____ |
| <input type="checkbox"/> Art | <input type="checkbox"/> Architecture | <input type="checkbox"/> Theater | _____ |
| <input type="checkbox"/> Commerce | <input type="checkbox"/> Literature | <input type="checkbox"/> Transportation | _____ |
| <input type="checkbox"/> Communications | <input type="checkbox"/> Military | | |
| <input type="checkbox"/> Conservation | <input type="checkbox"/> Music | | |

STATEMENT OF SIGNIFICANCE

The Hay Lake School in Washington County was the first school to be built in Scandia, Minnesota. The school was built by the residents of the Scandia area in 1895 for \$500. The residents of the area closely associate the construction of the Hay Lake School with the death of Peter Rosell, an early resident of the area who was instrumental in the building of the school. Rosell drowned while carrying bricks to be used in the school's construction, across the frozen St. Croix River.

The Hay Lake School served the community continuously from 1895 to 1962 when a modern school was built nearby. The residents of the area hope that it can be preserved. It is the sole surviving school from this era in their community. Most of the local residents attended this school. As a local landmark, it is a significant link to their heritage.

SEE INSTRUCTIONS



9. MAJOR BIBLIOGRAPHICAL REFERENCES

"Forest Lake Times" January 17, 1968

10. GEOGRAPHICAL DATA


| LATITUDE AND LONGITUDE COORDINATES DEFINING A RECTANGLE LOCATING THE PROPERTY | | | | O R | LATITUDE AND LONGITUDE COORDINATES DEFINING THE CENTER POINT OF A PROPERTY OF LESS THAN TEN ACRES | | | | |
|--|----------|---------|-----------|---------|---|---------|-----------|---------|---------|
| CORNER | LATITUDE | | LONGITUDE | | LATITUDE | | LONGITUDE | | |
| | Degrees | Minutes | Seconds | Degrees | Minutes | Seconds | Degrees | Minutes | Seconds |
| NW | ° | ' | " | ° | ' | " | 45° | 13' | 56" |
| NE | ° | ' | " | ° | ' | " | 92° | 49' | 10" |
| SE | ° | ' | " | ° | ' | " | | | |
| SW | ° | ' | " | ° | ' | " | | | |

NO
UTM
CD

APPROXIMATE ACREAGE OF NOMINATED PROPERTY: **2 acres**

LIST ALL STATES AND COUNTIES FOR PROPERTIES OVERLAPPING STATE OR COUNTY BOUNDARIES

| STATE: | CODE | COUNTY | CODE |
|--------|------|--------|------|
| | | | |
| | | | |
| | | | |
| | | | |



SEE INSTRUCTIONS

11. FORM PREPARED BY

NAME AND TITLE: **John Grossman, Survey and Planning**

ORGANIZATION: **Minnesota Historical Society** DATE: **March 19, 1970**

STREET AND NUMBER: **Fort Snelling Branch, Building 25, Fort Snelling**

CITY OR TOWN: **St. Paul** STATE: **Minnesota** CODE: **22**

12. STATE LIAISON OFFICER CERTIFICATION

As the designated State Liaison Officer for the National Historic Preservation Act of 1966 (Public Law 89-665), I hereby nominate this property for inclusion in the National Register and certify that it has been evaluated according to the criteria and procedures set forth by the National Park Service. The recommended level of significance of this nomination is:

National State Local

Name: *Russell H. Fridley*
 Title: Director, Minn. Historical Society

Date: 4-15-70

NATIONAL REGISTER VERIFICATION

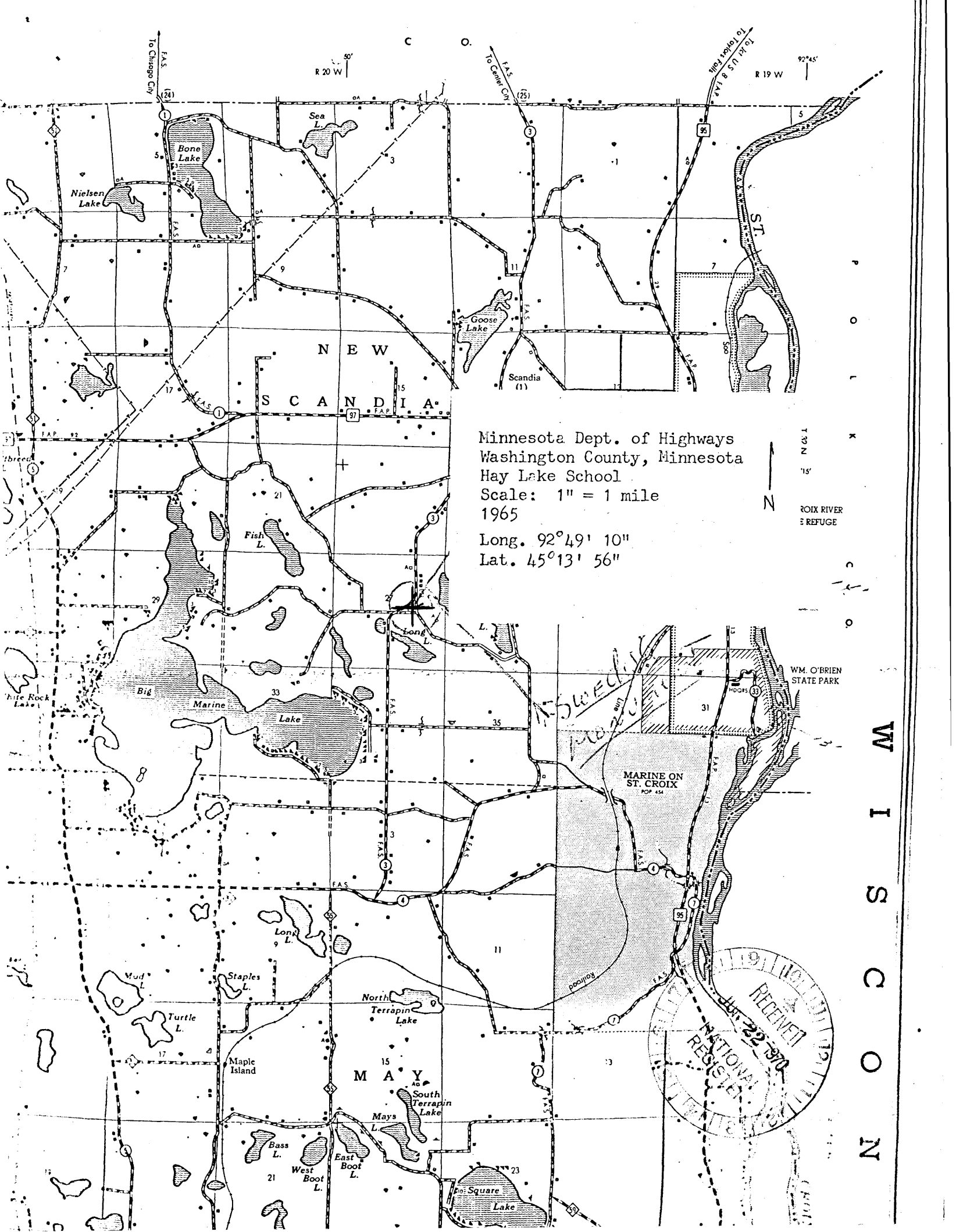
I hereby certify that this property is included in the National Register.

Ernest Allen Connally
 Chief, Office of Archeology and Historic Preservation

Date: JUL 1 1970

ATTEST:
William W. Huesteggs
 Keeper of The National Register

Date: APR 11 1970



Minnesota Dept. of Highways
 Washington County, Minnesota
 Hay Lake School
 Scale: 1" = 1 mile
 1965
 Long. 92°49' 10"
 Lat. 45°13' 56"

RECEIVED
 JUN 22 1970
 NATIONAL REGISTER

W
I
S
C
O
N

Form 10-301
(Dec. 1968)

UNITED STATES DEPARTMENT OF THE INTERIOR
NATIONAL PARK SERVICE

**NATIONAL REGISTER OF HISTORIC PLACES
PROPERTY MAP FORM**

(Type all entries - attach to or enclose with map)

| | |
|-------------------------------------|-----------------------|
| STATE Minnesota | |
| COUNTY Washington | |
| FOR NPS USE ONLY | |
| ENTRY NUMBER 10.7.22.0006 | DATE 7/1/70 |

SEE INSTRUCTIONS

| | | | |
|---|-------------------|------------------------------|--------------------|
| 1. NAME | | | |
| COMMON: Hay Lake School | | | |
| AND/OR HISTORIC: | | | |
| 2. LOCATION | | | |
| STREET AND NUMBER: Sec. 27, T31N, R19W | | | |
| CITY OR TOWN: Scandia | | | |
| STATE: Minnesota | CODE 22 | COUNTY: Washington | CODE 163 |
| 3. MAP REFERENCE | | | |
| SOURCE: Minnesota Dept. of Highways (Washington County Map) | | | |
| SCALE: 1" = 1 mile | | | |
| DATE: 1965 | | | |
| 4. REQUIREMENTS | | | |
| TO BE INCLUDED ON ALL MAPS | | | |
| 1. Property boundaries where required. | | | |
| 2. North arrow. | | | |
| 3. Latitude and longitude reference. | | | |

*MAP OF SCANDIA
1/24/00*

