

3-5-74

PH0012523

Form 10-300
(Rev. 6-72)

UNITED STATES DEPARTMENT OF THE INTERIOR
NATIONAL PARK SERVICE

NATIONAL REGISTER OF HISTORIC PLACES INVENTORY - NOMINATION FORM

(Type all entries - complete applicable sections)

STATE:	Georgia
COUNTY:	Cobb
FOR NPS USE ONLY	
ENTRY DATE:	JUL 5 1973

1. NAME	
COMMON:	Johnston's Line
AND/OR HISTORIC:	


2. LOCATION			
STREET AND NUMBER: Castlewood West <i>SF of Gordon Rd. between Gordon Road and Bankhead Highway, near Chattahoochee River,</i>			
CITY OR TOWN: Mableton area <i>ma</i>		CONGRESSIONAL DISTRICT: 7th John W. Davis	
STATE: Georgia	CODE: 13	COUNTY: Cobb	CODE: 067

3. CLASSIFICATION					
CATEGORY (Check One)		OWNERSHIP		STATUS	ACCESSIBLE TO THE PUBLIC
<input type="checkbox"/> District	<input type="checkbox"/> Building	<input type="checkbox"/> Public	Public Acquisition:	<input type="checkbox"/> Occupied	Yes:
<input checked="" type="checkbox"/> Site	<input type="checkbox"/> Structure	<input checked="" type="checkbox"/> Private	<input type="checkbox"/> In Process	<input checked="" type="checkbox"/> Unoccupied	<input checked="" type="checkbox"/> Restricted
<input type="checkbox"/> Object		<input type="checkbox"/> Both	<input type="checkbox"/> Being Considered	<input type="checkbox"/> Preservation work in progress	<input type="checkbox"/> Unrestricted
PRESENT USE (Check One or More as Appropriate)					
<input type="checkbox"/> Agricultural	<input type="checkbox"/> Government	<input type="checkbox"/> Park	<input type="checkbox"/> Transportation	<input type="checkbox"/> Comments	
<input checked="" type="checkbox"/> Commercial	<input type="checkbox"/> Industrial	<input type="checkbox"/> Private Residence	<input type="checkbox"/> Other (Specify)		
<input type="checkbox"/> Educational	<input type="checkbox"/> Military	<input type="checkbox"/> Religious			
<input type="checkbox"/> Entertainment	<input type="checkbox"/> Museum	<input type="checkbox"/> Scientific			

4. OWNER OF PROPERTY			
OWNER'S NAME: James Bentley (See Continuation Sheet)			
STREET AND NUMBER: 1649 Lady Marian Lane, N.E.			
CITY OR TOWN: Atlanta	STATE: Georgia	CODE: 13	

5. LOCATION OF LEGAL DESCRIPTION			
COURTHOUSE, REGISTRY OF DEEDS, ETC.: Clerk of Court, Cobb County Courthouse			
STREET AND NUMBER: 177 Washington Avenue, N.E.			
CITY OR TOWN: Marietta	STATE: Georgia	CODE: 13	

6. REPRESENTATION IN EXISTING SURVEYS			
TITLE OF SURVEY: State Highway Department - Oakdale Extension			
DATE OF SURVEY: February 1972 <input type="checkbox"/> Federal <input type="checkbox"/> State <input type="checkbox"/> County			
DEPOSITORY FOR SURVEY RECORDS: Georgia State University, Department of Anthropology			
STREET AND NUMBER: Gilmer Street			
CITY OR TOWN: Atlanta	STATE: Georgia	CODE: 13	



SEE INSTRUCTIONS

STATE:	Georgia
COUNTY:	Cobb
ENTRY NUMBER:	
DATE:	
FOR NPS USE ONLY	

7. DESCRIPTION

CONDITION	(Check One)					
	<input checked="" type="checkbox"/> Excellent	<input type="checkbox"/> Good	<input type="checkbox"/> Fair	<input type="checkbox"/> Deteriorated	<input type="checkbox"/> Ruins	<input type="checkbox"/> Unexposed
	(Check One)			(Check One)		
	<input type="checkbox"/> Altered	<input checked="" type="checkbox"/> Unaltered		<input type="checkbox"/> Moved	<input checked="" type="checkbox"/> Original Site	

DESCRIBE THE PRESENT AND ORIGINAL (if known) PHYSICAL APPEARANCE

These Union and Confederate earthen fortifications lie on both sides of Nickajack Creek where it enters the Chattahoochee River. They are only segments of extensive entrenchments used in the summer of 1864 in the battle for Atlanta. Part of them is endangered by development.

Most military remnants from this fierce and important campaign have been destroyed as metropolitan Atlanta has developed in the past century. These remaining fortifications are in Cobb County, in an area which was rural until the 1950's. The land surrounding the trenches had been cultivated until the 1940's but, for the most part, the trenches were left undisturbed. They contain hardwoods and low bushes while the land immediately around them is covered in pines 8-10 inches in diameter. There has been a minimum amount of erosion.

This land was part of the Cherokee territory taken by the state of Georgia in 1838. There are sub-soil remnants of two Indian sites on each side of Nickajack Creek and the artifacts indicate that Indians used the land from the Archaic period (c. 3000 B.C.) to late Mississippi period (1500-1600 A.D.).

Generally speaking, the entrenchments east of Nickajack Creek were Confederate, west were Union. The Confederate portion is the southerly end of a line about five to six miles long which ran roughly parallel to the Chattahoochee River. This defensive line was constructed in June, 1864. Gen. Joseph Johnston's engineers, heavy units of the Georgia militia, and about a thousand impressed black laborers spent a month or more working on it.

This remaining portion of Johnston's fortification is located on a ridge extending north from the junction of Nickajack Creek and the Chattahoochee. About one-fourth of the original five-six mile trench remains.

The fortification consists of a long earthwork following the crest of the ridge, with rifle pits in front, two triangular earth forts, many redoubts, and a semi-lunar shaped gun emplacement at the end near the creek. (Basically this is a trench with dirt piled high on one bank and strengthened at intervals with places for heavy artillery.)

Across the Nickajack, southwest, there is a hill which overlooks the juncture of the creek and the Chattahoochee River. On top of this hill there is an irregular pentagonal gun emplacement which is about 30 feet in diameter. It probably was about four feet deep originally, but is about three feet deep now. This hill may be cut down to bedrock, about 15 feet, either to get fill for the highway, to make a site for a warehouse, or both. (See insert a, drawings for the gun emplacement.)

A federally-funded highway is scheduled to be constructed across this land in the fall of 1973. A cut about 16 feet

SEE INSTRUCTIONS

**NATIONAL REGISTER OF HISTORIC PLACES
INVENTORY - NOMINATION FORM**

(Continuation Sheet)

STATE	
Georgia	
COUNTY	
Cobb	
FOR NPS USE ONLY	
ENTRY NUMBER	DATE
JUL 5 1973	

(Number all entries)

7. Physical Appearances Continued..page 2

will be made either 40 or 60 feet from the northernmost triangular fort.

The Union portion, west of Nickajack Creek, is the countermeasure for Johnston's line. The major trench is 240 feet long, the other is about 100 feet. They are 130 feet apart and are located between a quarter and a half mile from the mouth of the creek.

Gen. William Sherman wrote of the fighting which accompanied his approach to the Chattahoochee River and the battle of Atlanta, in the second volume of his memoirs and on page 55 described how the trenches generally were constructed:

"The enemy and ourselves used the same form of rifle trench, varied according to the nature of the ground, viz: the trees and bushes were cut away for a hundred yards or more in front, serving as an abatis or entanglement; the parapets varied from four to six feet high, the dirt taken from a ditch outside and from a covered way inside, and this parapet was surmounted by a "head-log", composed of the trunk of a tree from twelve to twenty inches at the butt, lying along the interior crests of the parapet and resting in notches cut in other trunks which extended back forming an inclined plane, in case the head-log should be knocked inward by a cannon-shot. The men of both armies became extremely skillful in the construction of these works, because each man realized their value and importance to himself, so that it required no orders for their construction."

4. Owners (continued)

Cliff Henry
Buchanan Road
Douglasville, Georgia

Universal Properties
3379 Peachtree Road, N.E.
Atlanta, Georgia



5. SIGNIFICANCE

PERIOD (Check One or More as Appropriate)

- | | | | |
|--|---------------------------------------|--|---------------------------------------|
| <input type="checkbox"/> Pre-Columbian | <input type="checkbox"/> 16th Century | <input type="checkbox"/> 18th Century | <input type="checkbox"/> 20th Century |
| <input type="checkbox"/> 15th Century | <input type="checkbox"/> 17th Century | <input checked="" type="checkbox"/> 19th Century | |

SPECIFIC DATE(S) (If Applicable and Known) June, July 1864

AREAS OF SIGNIFICANCE (Check One or More as Appropriate)

- | | | | |
|--|---|--|--|
| <input type="checkbox"/> Aboriginal | <input type="checkbox"/> Education | <input type="checkbox"/> Political | <input type="checkbox"/> Urban Planning |
| <input type="checkbox"/> Prehistoric | <input checked="" type="checkbox"/> Engineering | <input type="checkbox"/> Religion/Philosophy | <input type="checkbox"/> Other (Specify) |
| <input checked="" type="checkbox"/> Historic | <input type="checkbox"/> Industry | | _____ |
| <input type="checkbox"/> Agriculture | <input type="checkbox"/> Invention | <input type="checkbox"/> Science | _____ |
| <input type="checkbox"/> Architecture | <input type="checkbox"/> Landscape Architecture | <input type="checkbox"/> Sculpture | _____ |
| <input type="checkbox"/> Art | <input type="checkbox"/> Literature | <input type="checkbox"/> Social/Humanitarian | _____ |
| <input type="checkbox"/> Commerce | <input checked="" type="checkbox"/> Military | <input type="checkbox"/> Theater | _____ |
| <input type="checkbox"/> Communications | <input type="checkbox"/> Music | <input type="checkbox"/> Transportation | _____ |
| <input type="checkbox"/> Conservation | | | _____ |

STATEMENT OF SIGNIFICANCE

The fortifications nominated here are among the few remaining traces of both armies on the northern perimeter of Atlanta and they are in very good condition.

In his memoirs, Gen. William Sherman said that he had often been asked by well-meaning friends when the thought of marching through Georgia first entered his mind, and he wrote, "I knew that an army which had penetrated Georgia as far as Atlanta could not turn back."

Gen. Joseph Johnston had a five to six mile defensive entrenchment dug on the northwest of Atlanta. It ran from just above the railroad bridge (Chattanooga-Atlanta track) generally parallelling the Chattahoochee River downstream to Nickajack Creek. The creek was a few hundred yards downstream from the river crossing called Turner's Ferry which is mentioned a number of times in the general's memoirs.

This was the last line of defense north of the Chattahoochee and it gave Johnston a chance to get his troops and trains across the river.

When Sherman saw the river line, of which he had not been fully informed, he called it "one of the strongest pieces of field-fortifications I ever saw". He hoped to catch Johnston in the confusion of retreat, especially at the crossing of the Chattahoochee River. (Sherman, p. 62) He was told about the line when a black, caught in the gunfire at the trenches during a lull, turned himself in to the Union skirmishers. Sent to Sherman he explained that he and a thousand slaves had been at work a month or more on the lines which extended from the river about a mile above the railroad bridge to Turner's ferry below.

While there were no major battles in the area nominated, there was considerable activity. Sherman wrote, on page 68 of his memoirs:

"At this time Stoneman was very active on our extreme right, pretending to be searching the river below Turner's Ferry for a crossing, and was watched closely by the enemy's cavalry on the other side. McPherson, on the right, was equally demonstrative at and near Turner's Ferry."

SEE INSTRUCTIONS

9. MAJOR BIBLIOGRAPHICAL REFERENCES

 , Atlas to Accompany Official Records of the Union and Confederate Armies 1861-1865, 1892, Washington
Johnston, Joseph E., Narrative of Military Operations, N.Y.: D. Appleton and Company, 1874
Sherman, W. T., Memoirs of General W. T. Sherman, Vol. II, N.Y.: Appleton and Company, 1875.


10. GEOGRAPHICAL DATA

LATITUDE AND LONGITUDE COORDINATES DEFINING A RECTANGLE LOCATING THE PROPERTY			O R	LATITUDE AND LONGITUDE COORDINATES DEFINING THE CENTER POINT OF A PROPERTY OF LESS THAN TEN ACRES		
CORNER	LATITUDE	LONGITUDE		LATITUDE	LONGITUDE	
NW	Degrees Minutes Seconds 33° 47' 46"	Degrees Minutes Seconds 84° 31' 45"		Degrees Minutes Seconds ° ' "	Degrees Minutes Seconds ° ' "	
NE	33° 47' 46"	84° 31' 00"				
SE	33° 47' 17"	84° 31' 00"				
SW	33° 47' 17"	84° 31' 45"				

APPROXIMATE ACREAGE OF NOMINATED PROPERTY: **13.07 acres**

LIST ALL STATES AND COUNTIES FOR PROPERTIES OVERLAPPING STATE OR COUNTY BOUNDARIES

STATE:	CODE	COUNTY	CODE
STATE:	CODE	COUNTY:	CODE
STATE:	CODE	COUNTY:	CODE
STATE:	CODE	COUNTY:	CODE



NO
COPY

SEE INSTRUCTIONS

11. FORM PREPARED BY

NAME AND TITLE:
Marilyn Pennington, Phillip Condrey, National Register Survey

ORGANIZATION: Georgia Historical Commission DATE: June 6, 1973

STREET AND NUMBER:
116 Mitchell Street

CITY OR TOWN: Atlanta STATE: Georgia CODE: 13

12. STATE LIAISON OFFICER CERTIFICATION

As the designated State Liaison Officer for the National Historic Preservation Act of 1966 (Public Law 89-665), I hereby nominate this property for inclusion in the National Register and certify that it has been evaluated according to the criteria and procedures set forth by the National Park Service. The recommended level of significance of this nomination is:

National State Local

Name Mary G. Jewett

Title State Historic Pres. Officer -

Date June 6, 1973

NATIONAL REGISTER VERIFICATION

I hereby certify that this property is included in the National Register.

Robert W. Utley
 Director, Office of Archeology and Historic Preservation

Date 7/5/73

ATTEST:
[Signature]
 Director of The National Register

Date July 3, 1973

NATIONAL REGISTER OF HISTORIC PLACES
INVENTORY - NOMINATION FORM

(Continuation Sheet)

STATE Georgia	
COUNTY Cobb	
FOR NPS USE ONLY	
ENTRY NUMBER JUL 5 1973	DATE

(Number all entries)


8. Statement of Significance. Page 2

Sherman shrewdly went around the strong Confederate lines and approached Atlanta from other directions and closed in on Atlanta. Johnston retreated and Sherman called for a two-day truce so citizens could leave the city. Confederate General J.B. Hood replied in a letter "that the unprecedented measures you propose transcends, in studied and ingenious cruelty, all acts ever before brought to my attention in the dark history of war." (P. 119)

The two soldiers exchanged bitter notes. Sherman answered that Hood defended Atlanta on a "line so close to town that every cannon-shot and many musket shots..that overshot their mark went into the habitations of women and children..."

Hood charged that Sherman did not give notice of his intent to shell Atlanta "which is usual in war among civilized nations". Sherman replied "war is cruelty and you cannot refine it."

Besides being part of a major defensive line, the Confederate entrenchments are particularly important for the variety of well-preserved defensive measures they contain. This area, on a ridge overlooking the Chattahoochee River, should be preserved as a small, quiet park. The Union trenches, on the southwest side of the Nickajack, will be fenced off by the present owners and cannon and cannonballs will be displayed there.



NATIONAL REGISTER OF HISTORIC PLACES

PROPERTY MAP FORM

(Type all entries - attach to or enclose with map)

STATE Georgia	
COUNTY Cobb	
FOR NPS USE ONLY	
ENTRY NUMBER JUL 5 1973	DATE

SEE INSTRUCTIONS

1. NAME

COMMON: Johnston's Line

AND/OR HISTORIC:

2. LOCATION

STREET AND NUMBER: Castlewood West, between Gordon Road and Bankhead Highway
near Chattahoochee River

CITY OR TOWN:
Mableton area

STATE:
Georgia

CODE
13

COUNTY:
Cobb

CODE
067

3. MAP REFERENCE

SOURCE: Plate LXII Atlas to Accompany Official Records of the United States and Confederate Armies 1861-1865


SCALE: see map

DATE: July 16, 1864

4. REQUIREMENTS

TO BE INCLUDED ON ALL MAPS

1. Property boundaries where required.
2. North arrow.
3. Latitude and longitude reference.



GEN. J. E. JOHNSTON,
May 19th 1864.

Army Tennessee Gen. J. E. JOHNSTON.
Army Mississippi Lt. Gen. I. POLK.

— Union
— Confederate

Notes of the Position were taken on the field on the afternoon of the 19th of May, 1864, and the morning of the 20th and the map made by
WALTER J. MORRIS,
Captain, Engineer Corps, C.S.A.
Chief Engineer
Army of Mississippi.

Scale
0 1/4 1/2 3/4 1 Mile

SERIES I, VOL. XXXVII.

DIAGRAM
SHOWING THE
MARCH OF THE
17th ARMY CORPS
ON THE
WIDOW MITCHELL'S FARM
THERE EAST TO THE
CHICKAJACK,
4 and 5th 1864.

11.
A.B. Rebel advance fortifications.
C. Rebel massive Forts near
Turner's Ferry.
March of the troops of the
3^d Brigade,
Plantations.

— Union
— Confederate

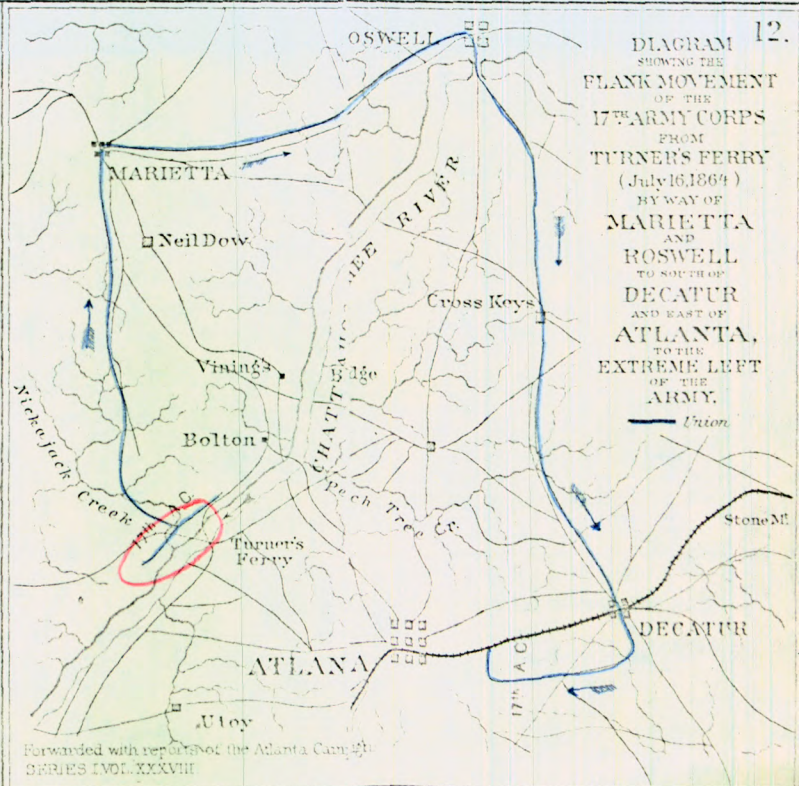
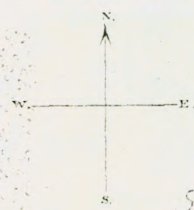


PLATE LXII

ATLAS TO ACCOMPANY
OFFICIAL RECORDS OF THE
UNION AND CONFEDERATE
ARMIES 1861-1865

NATIONAL REGISTER OF HISTORIC PLACES

PROPERTY MAP FORM

(Type all entries - attach to or enclose with map)

STATE	Georgia	
COUNTY	Cobb	
FOR NPS USE ONLY		
ENTRY NUMBER	JUL 5 1973	DATE

SEE INSTRUCTIONS

1. NAME

COMMON: Johnston's Line

AND/OR HISTORIC:

2. LOCATION

STREET AND NUMBER: Castlewood West, between Gordon Road and Bankhead Highway
near Chattahoochee River

CITY OR TOWN:
Mableton area

STATE:
Georgia

CODE
13

COUNTY:
Cobb

CODE
067

3. MAP REFERENCE

SOURCE: Plate LIX

Atlas to Accompany Official Records of the Union and Confederate Armies

SCALE: see map

DATE: July 7th to 10th, 1864

4. REQUIREMENTS

TO BE INCLUDED ON ALL MAPS

1. Property boundaries where required.
2. North arrow.
3. Latitude and longitude reference.





Accompanying report of Brig Gen John W Fuller, U.S Army
 SERIES LVOL XXXVII PART 3 PAGE 485

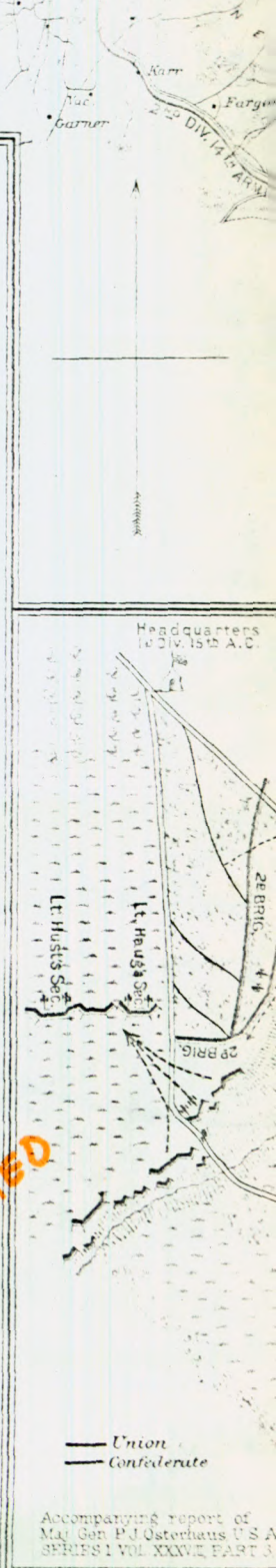
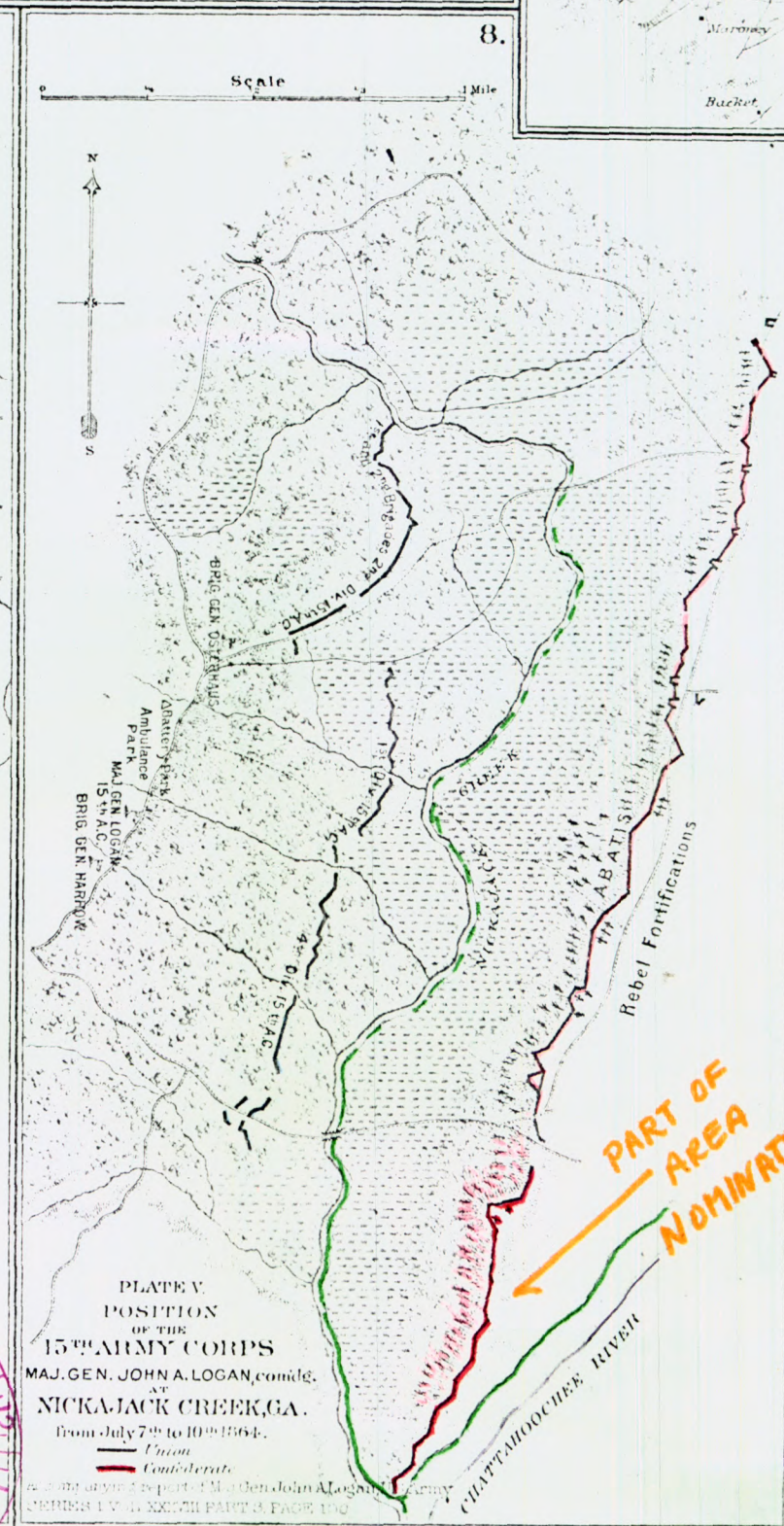
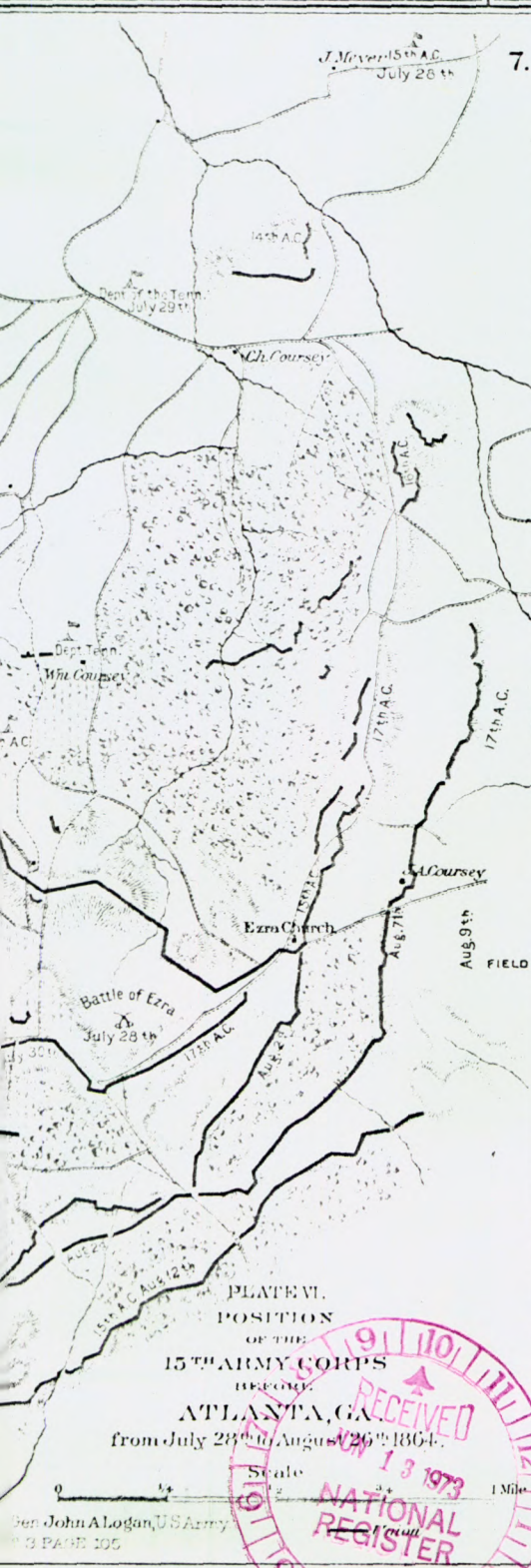


PLATE VI.
 POSITION OF THE
 15th ARMY CORPS
 BEFORE
 ATLANTA, GA.
 from July 28th to August 26th 1864.




PLATE V.
 POSITION OF THE
 15th ARMY CORPS
 MAJ. GEN. JOHN A. LOGAN, comdg.
 AT
 NICKAJACK CREEK, GA.
 from July 7th to 10th 1864.

Union
 Confederate

Union
 Confederate

Accompanying report of
 Maj Gen P J Osterhaus U.S A
 SERIES LVOL XXXVII PART 3

Form 9-301
(July 1969)

UNITED STATES DEPARTMENT OF THE INTERIOR
NATIONAL PARK SERVICE

NATIONAL REGISTER OF HISTORIC PLACES


PROPERTY MAP FORM

(Type all entries - attach to or enclose with map)

STATE Georgia	
COUNTY Cobb	
FOR NPS USE ONLY	
ENTRY NUMBER JUL 5 1973	DATE

SEE INSTRUCTIONS

1. NAME			
COMMON: Johnston's Line			
AND/OR HISTORIC:			
2. LOCATION			
STREET AND NUMBER: Castlewood West, between Gordon Road and Bankhead Highway near Chattahoochee River			
CITY OR TOWN: Mableton area			
STATE: Georgia	CODE 13	COUNTY: Cobb	CODE 067
3. MAP REFERENCE			
SOURCE: Plate LX Atlas to Accompany Official Records of the Union and Confederate Armies 1861-1865			
SCALE: see map			
DATE: Summer of 1864			
4. REQUIREMENTS			
TO BE INCLUDED ON ALL MAPS			
1. Property boundaries where required.			
2. North arrow.			
3. Latitude and longitude reference.			



WASHINGTON 1891-95 1.

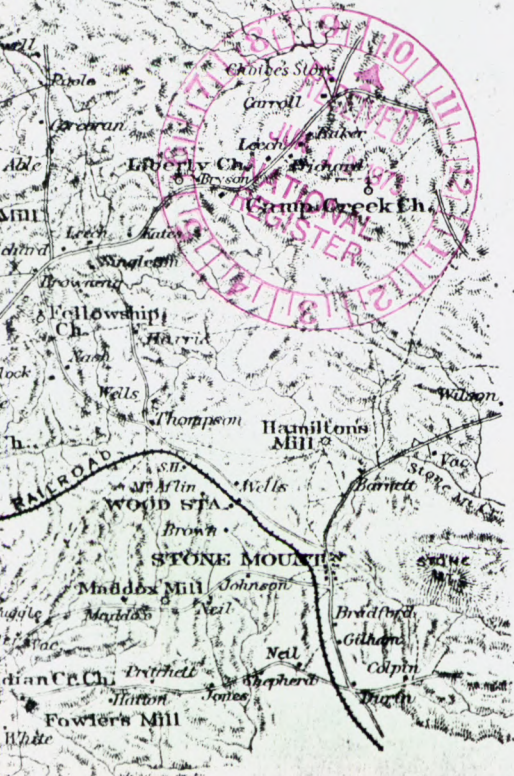
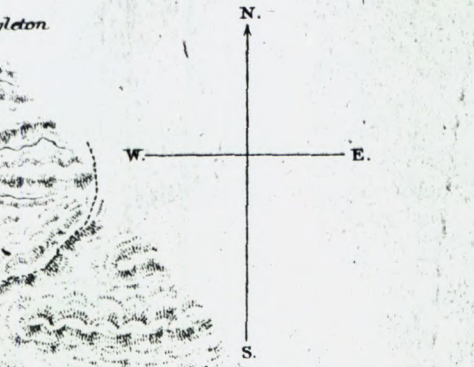
MAP ILLUSTRATING THE FOURTH EPOCH OF ATLANTA CAMPAIGN

The region from Pine, Lost and Kenesaw Mountains inside Atlanta and its environs, exhibiting the lines of Pine, Lost and Kenesaw Mountains, at Suwanna Camp and the Chattahoochee River and in the investment of the lines of marches traversed by the United States Army in approaching the several positions held by the Confederate Army and their relative positions in line of battle.

COMMANDING UNITED STATES FORCES,
GENERAL W. T. SHERMAN
COMMANDING REBEL FORCES,
LIEUTENANT GENERAL J. E. JOHNSTON
Relieved by
LIEUTENANT GENERAL J. B. HOOD

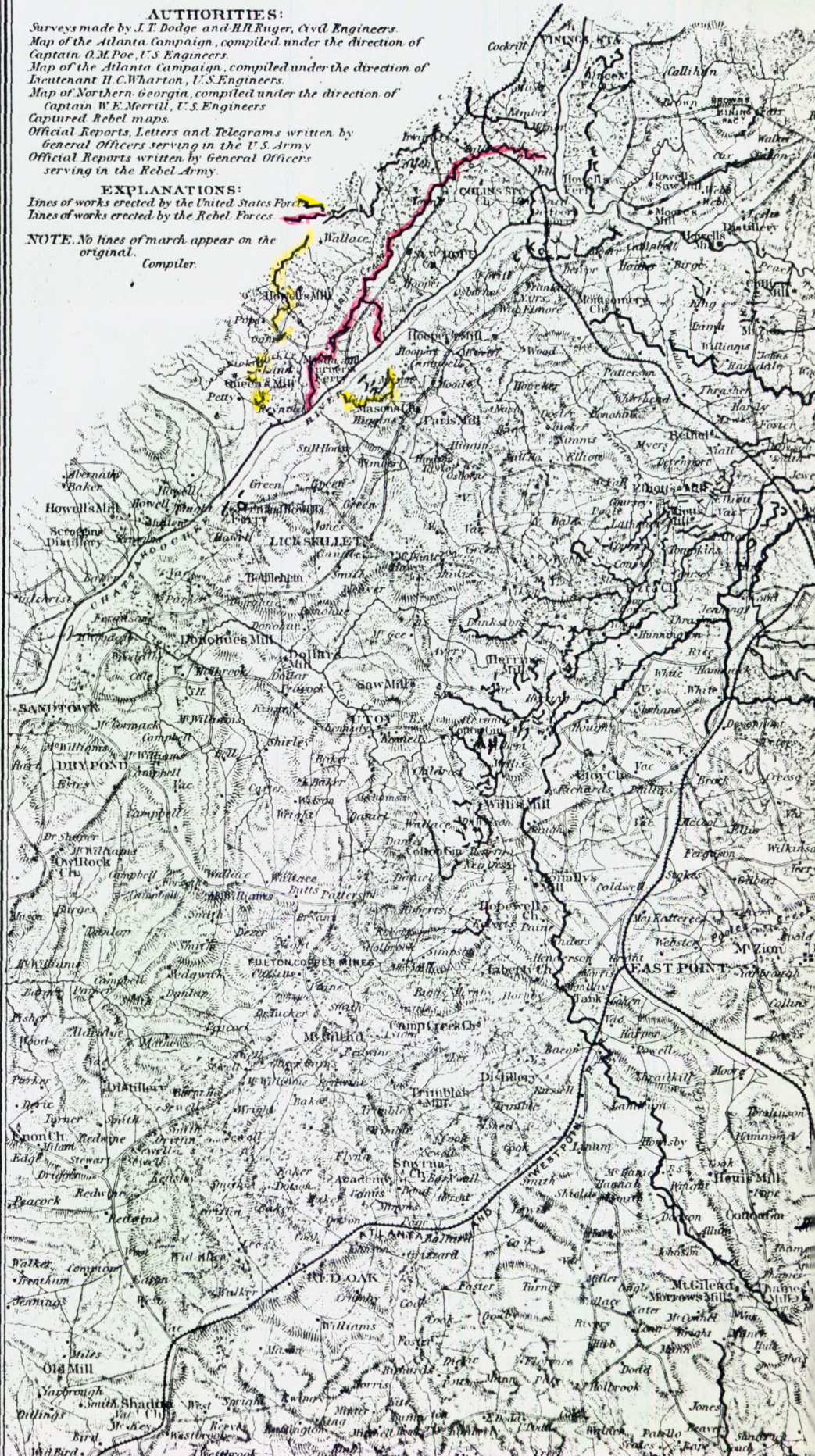
Compiled by
EDWARD RUGER

Scale of Miles
1 2 3 4 5 6 7 8 9 10



AUTHORITIES:
Surveys made by J. T. Dodge and H. R. Ruger, Civil Engineers.
Map of the Atlanta Campaign, compiled under the direction of Captain O. M. Poe, U. S. Engineers.
Map of the Atlanta Campaign, compiled under the direction of Lieutenant H. C. Wharton, U. S. Engineers.
Map of Northern Georgia, compiled under the direction of Captain W. E. Merrill, U. S. Engineers.
Captured Rebel maps.
Official Reports, Letters and Telegrams written by General Officers serving in the U. S. Army.
Official Reports written by General Officers serving in the Rebel Army.

EXPLANATIONS:
Lines of works erected by the United States Forces
Lines of works erected by the Rebel Forces
NOTE. No lines of march appear on the original.
Compiler



UNITED STATES DEPARTMENT OF THE INTERIOR
NATIONAL PARK SERVICE

NATIONAL REGISTER OF HISTORIC PLACES


PROPERTY MAP FORM

(Type all entries - attach to or enclose with map)

STATE Georgia	
COUNTY Cobb	
FOR NPS USE ONLY	
ENTRY NUMBER JUL 5 1973	DATE

SEE INSTRUCTIONS

1. NAME			
COMMON: Johnston's Line			
AND/OR HISTORIC:			
2. LOCATION			
STREET AND NUMBER: Castlewood West, between Gordon Road and Bankhead Highway near Chattahoochee River			
CITY OR TOWN: Mableton area			
STATE: Georgia	CODE 13	COUNTY: Cobb	CODE 067
3. MAP REFERENCE			
SOURCE: Plate LXII Atlas to Accompany Official Records of the Union and Confederate Armies 1861-1865			
SCALE: see map			
DATE: July 3, 4 and 5th, 1864			
4. REQUIREMENTS			
TO BE INCLUDED ON ALL MAPS			
<ol style="list-style-type: none"> Property boundaries where required. North arrow. Latitude and longitude reference. 			



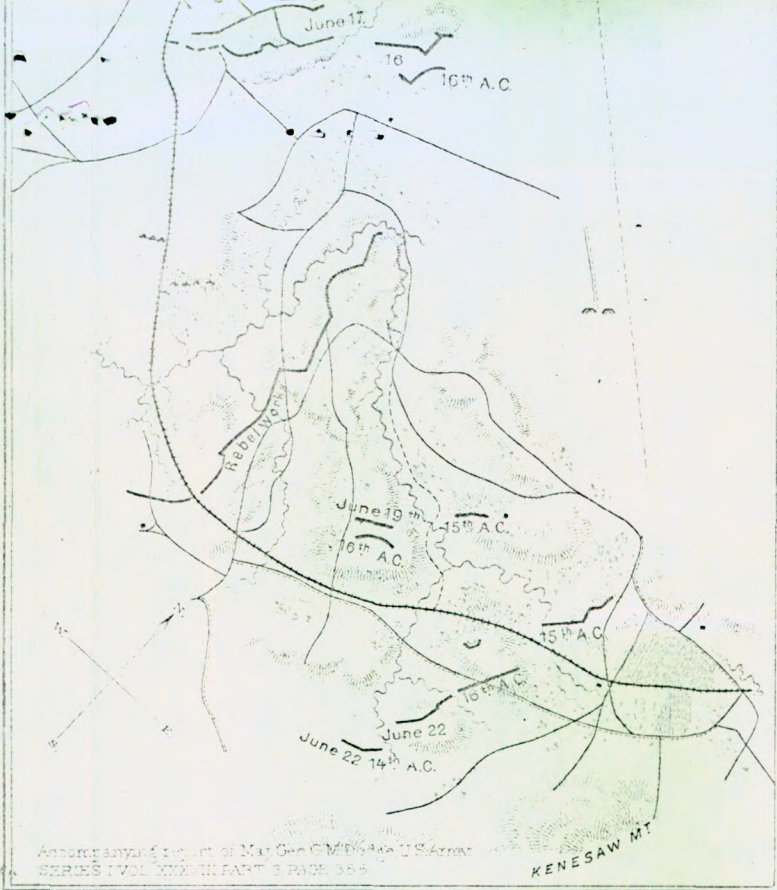
— Union
 — Confederate

Notes of the Position were taken on the field on the afternoon of the 19th of May, 1864, and the morning of the 20th and the map made by

WALTER J. MORRIS,
 Captain, Engineer Corps, U.S.A.
 Chief Engineer,
 Army of Mississippi.

Scale
 0 1/4 1/2 3/4 1 Mile

SERIES I. VOL. XXXVII.



Accompanying report of Maj Gen C.M. Smith U.S. Army
 SERIES I VOL XXXVII PART 3 PAGE 388

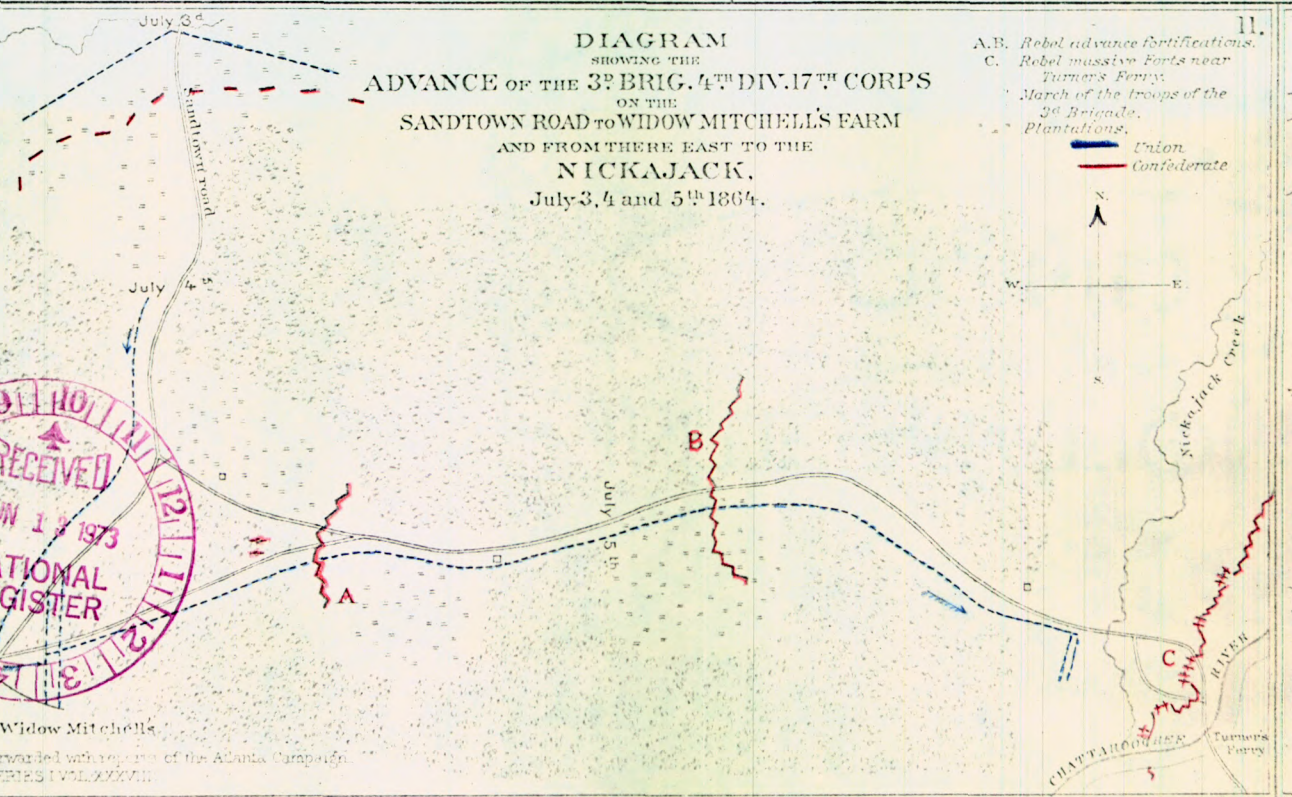
DIAGRAM
 SHOWING THE
ADVANCE OF THE 3RD BRIG. 4TH DIV. 17TH CORPS
 ON THE
SANDTOWN ROAD TO WIDOW MITCHELL'S FARM
 AND FROM THERE EAST TO THE
NICKAJACK,
 July 3, 4 and 5TH 1864.

A.B. Rebel advance fortifications.
 C. Rebel massive Forts near
 Turners Ferry.
 March of the troops of the
 3rd Brigade,
 Plantations.

— Union
 — Confederate



W. E. S. N.



Widow Mitchell's
 Forwarded with report of the Atlanta Campaign
 SERIES I VOL XXXVII



Forwarded with report of the Atlanta Campaign
 SERIES I VOL XXXVII

Form 10-301
(July 1969)

UNITED STATES DEPARTMENT OF THE INTERIOR
NATIONAL PARK SERVICE

NATIONAL REGISTER OF HISTORIC PLACES

PROPERTY MAP FORM

(Type all entries - attach to or enclose with map)

STATE	
Georgia	
COUNTY	
Cobb	
FOR NPS USE ONLY	
ENTRY NUMBER	DATE
JUL 5 1973	

SEE INSTRUCTIONS

1. NAME

COMMON: Johnston's Line

AND/OR HISTORIC:

2. LOCATION

STREET AND NUMBER: Castlewood West, between Gordon Road and Bankhead Highway,
near Chattahoochee River.

CITY OR TOWN:
Mableton area

STATE:
Georgia

CODE
13

COUNTY:
Cobb

CODE
067

3. MAP REFERENCE

SOURCE: Plate LXII
Atlas to Accompany Official Records of the Union and Confederate Armies

SCALE: see map

DATE: July 5th to 11th, 1864

4. REQUIREMENTS

TO BE INCLUDED ON ALL MAPS

1. Property boundaries where required.
2. North arrow.
3. Latitude and longitude reference.

