



UNITED STATES DEPARTMENT OF THE INTERIOR
NATIONAL PARK SERVICE

NATIONAL REGISTER OF HISTORIC PLACES
PROPERTY PHOTOGRAPH FORM

(Type all entries - attach to or enclose with photograph)

STATE Connecticut	
COUNTY New Haven	
FOR NPS USE ONLY	
ENTRY NUMBER	DATE
	FEB 23 1972

SEE INSTRUCTIONS

1. NAME

COMMON: Bullet Hill School

AND/OR HISTORIC:

2. LOCATION

STREET AND NUMBER:

West side of Main Street at intersection of Seymour Road (Rte 67) facing east

CITY OR TOWN:

Southbury

STATE:

Connecticut

CODE

09

COUNTY:

New Haven

CODE

009

3. PHOTO REFERENCE

PHOTO CREDIT: C. Luyster

DATE OF PHOTO: November 1970

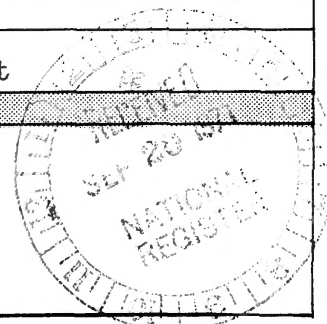
NEGATIVE FILED AT:


Connecticut Historical Commission, Hartford, Connecticut

4. IDENTIFICATION

DESCRIBE VIEW, DIRECTION, ETC.

View from west to east: the facade.





UNITED STATES DEPARTMENT OF THE INTERIOR
NATIONAL PARK SERVICE

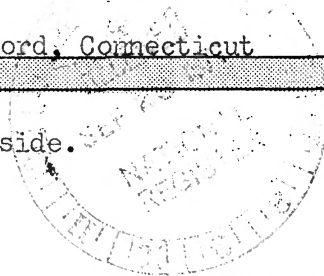
NATIONAL REGISTER OF HISTORIC PLACES
PROPERTY PHOTOGRAPH FORM

(Type all entries - attach to or enclose with photograph)

STATE Connecticut	
COUNTY New Haven	
FOR NPS USE ONLY	
ENTRY NUMBER	DATE
	FEB 23 1972

SEE INSTRUCTIONS

1. NAME			
COMMON: <u>Bullet Hill School</u>			
AND/OR HISTORIC:			
2. LOCATION			
STREET AND NUMBER: <u>West side of Main Street at intersection of Seymour Rd. (Rte 67) facing east</u>			
CITY OR TOWN: <u>Southbury</u>			
STATE: <u>Connecticut</u>	CODE <u>09</u>	COUNTY: <u>New Haven</u>	CODE <u>009</u>
3. PHOTO REFERENCE			
PHOTO CREDIT: <u>C. Luyster</u>			
DATE OF PHOTO: <u>November 1970</u>			
NEGATIVE FILED AT: <u>Connecticut Historical Commission, 75 Elm Street, Hartford, Connecticut</u>			
4. IDENTIFICATION			
DESCRIBE VIEW, DIRECTION, ETC. <u>View from northeast to southwest: facade and north side.</u>			





UNITED STATES DEPARTMENT OF THE INTERIOR
NATIONAL PARK SERVICE

NATIONAL REGISTER OF HISTORIC PLACES

PROPERTY PHOTOGRAPH FORM

(Type all entries - attach to or enclose with photograph)

STATE

Connecticut

COUNTY

New Haven

FOR NPS USE ONLY

ENTRY NUMBER

DATE

FEB 23 1972

1. NAME

COMMON: Bullet Hill School

AND/OR HISTORIC:

2. LOCATION

STREET AND NUMBER:

West side of Main Street at intersection of Seymour Rd. (Rte 67) facing east

CITY OR TOWN:

Southbury

STATE:

Connecticut

CODE

09

COUNTY:

New Haven

CODE

009

3. PHOTO REFERENCE

PHOTO CREDIT: C. Luyster

DATE OF PHOTO: November 1970


NEGATIVE FILED AT:

Connecticut Historical Commission, Hartford, Ct.

4. IDENTIFICATION

DESCRIBE VIEW, DIRECTION, ETC.

View from northwest to southeast: north side and back



SEE INSTRUCTIONS