



STATE
Maryland

COUNTY
Cecil

NATIONAL REGISTER OF HISTORIC PLACES

PROPERTY PHOTOGRAPH FORM

(Type all entries - attach to or enclose with photograph)

FOR NPS USE ONLY

ENTRY NUMBER

DATE

JUN 5 1974

SEE INSTRUCTIONS

1. NAME

COMMON: Mount Harmon

AND/OR HISTORIC:

2. LOCATION

STREET AND NUMBER:

Grove Neck Road, four miles east of Cecilton

CITY OR TOWN:

Earleville

STATE:

Maryland

CODE

24

COUNTY:

Cecil

CODE

015

3. PHOTO REFERENCE

PHOTO CREDIT: Michael Bourne

DATE OF PHOTO: December 1971


NEGATIVE FILED AT:

Md. Historical Trust, 2525 Riva Road, Annapolis Maryland

4. IDENTIFICATION

DESCRIBE VIEW, DIRECTION, ETC.

tobacco prise house



#1

#1 of 5



Maryland

COUNTY

Cecil

FOR NPS USE ONLY

ENTRY NUMBER

DATE

JUN 5 1974

NATIONAL REGISTER OF HISTORIC PLACES
PROPERTY PHOTOGRAPH FORM

(Type all entries - attach to or enclose with photograph)

SEE INSTRUCTIONS

#2

1. NAME

COMMON: Mount Harmon

AND/OR HISTORIC:

2. LOCATION

STREET AND NUMBER:

Grove Neck Road, four miles east of Cecilton

CITY OR TOWN:

Earleville

STATE:

Maryland

CODE

24

COUNTY:

Cecil

3. PHOTO REFERENCE

PHOTO CREDIT: Michael Bourne

DATE OF PHOTO: December 1971


NEGATIVE FILED AT:

Md. Historical Trust, 2525 Riva Road, Annapolis, Maryland

4. IDENTIFICATION

DESCRIBE VIEW, DIRECTION, ETC.

south facade



CODE

10/15

#2 of 5



STATE Maryland	
COUNTY Cecil	
FOR NPS USE ONLY	
ENTRY NUMBER	DATE
	JUN 5 1974

NATIONAL REGISTER OF HISTORIC PLACES


PROPERTY PHOTOGRAPH FORM

(Type all entries - attach to or enclose with photograph)

3

SEE INSTRUCTIONS

1. NAME			
COMMON: Mount Harmon			
AND/OR HISTORIC:			
2. LOCATION			
STREET AND NUMBER: Grove Neck Road four miles west of Cecilton			
CITY OR TOWN: Earleville			
STATE: Maryland	CODE 24	COUNTY: Cecil	CODE 015
3. PHOTO REFERENCE			
PHOTO CREDIT: Michael Bourne			
DATE OF PHOTO: December 1971			
NEGATIVE FILED AT: Md. Historical Trust, 2525 Riva Road, Annapolis, Maryland			
4. IDENTIFICATION			
DESCRIBE VIEW, DIRECTION, ETC. north facade			



3 P 5



STATE
Maryland

COUNTY
Cecil

FOR NPS USE ONLY

ENTRY NUMBER

DATE

JUN 5 1974

NATIONAL REGISTER OF HISTORIC PLACES

PROPERTY PHOTOGRAPH FORM

(Type all entries - attach to or enclose with photograph)

SEE INSTRUCTIONS

1. NAME

COMMON: Mount Harmon

AND/OR HISTORIC:

2. LOCATION

STREET AND NUMBER:

Grove Neck Road, four miles ~~west~~ east of Cecilton

CITY OR TOWN:

Earleville

STATE:

Maryland

CODE


24

COUNTY:

Cecil

CODE

015



3. PHOTO REFERENCE

PHOTO CREDIT: Michael Bourne

DATE OF PHOTO: December 1971

NEGATIVE FILED AT:

Md. Historical Trust, 2525 Riva Road, Annapolis, Maryland

4. IDENTIFICATION

DESCRIBE VIEW, DIRECTION, ETC.

kitchen

4

4 of 5



UNITED STATES DEPARTMENT OF THE INTERIOR
NATIONAL PARK SERVICE

NATIONAL REGISTER OF HISTORIC PLACES
PROPERTY PHOTOGRAPH FORM

(Type all entries - attach to or enclose with photograph)

1. NAME		NUMERIC CODE (Assigned by NPS)
COMMON	AND/OR HISTORIC	
Mount Harmon		JUN 5 1974

2. LOCATION		
STATE	COUNTY	TOWN
Maryland	Cecil	Earleville
STREET AND NUMBER		

Grove Neck Road, four miles west of Cecilton

3. PHOTO REFERENCE		
PHOTO CREDIT	DATE	NEGATIVE FILED AT
Danny Justice	Spring 1972	Elkton, Maryland

4. IDENTIFICATION
DESCRIBE VIEW, DIRECTION, ETC.

North facade





MT HARMON, TOBACCO PRIZE HOUSE CE-26
Cecil County, Md.
Earsville

DONAGHEY BROWN, PHOTO.

DELAWARE

1969

NEWS-JOURNAL COMPANY, WILMINGTON