

William C. Goodhue  
1914

UNITED STATES DEPARTMENT OF THE INTERIOR  
NATIONAL PARK SERVICE

NATIONAL REGISTER OF HISTORIC PLACES  
PROPERTY PHOTOGRAPH FORM

(Type all entries - attach to or enclose with photograph)

STATE		CALIFORNIA	
COUNTY		SAN DIEGO	
FOR NPS USE ONLY			
ENTRY NUMBER		DATE	
MAY 17 1974			

1. NAME

COMMON: California Quadrangle  
AND/OR HISTORIC:

2. LOCATION

STREET AND NUMBER: El Prado, Balboa Park  
CITY OR TOWN: San Diego

STATE:

California

CODE

06

COUNTY:

San Diego

NATIONAL  
REGISTE

CODE

073

3. PHOTO REFERENCE

PHOTO CREDIT: Bertram Grosvenor Goodhue  
DATE OF PHOTO: 1915

NEGATIVE FILED AT:


Residence of Samuel W. Hamill, F.A.I.A., 4467 Ampudia St., San Diego 92103

4. IDENTIFICATION

DESCRIBE VIEW, DIRECTION, ETC.

Original pen and ink drawing of California Qaudrangle and the west approach over Cabrillo Bridge. View is northeast.

SEE INSTRUCTIONS







UNITED STATES DEPARTMENT OF THE INTERIOR  
NATIONAL PARK SERVICE

NATIONAL REGISTER OF HISTORIC PLACES  
PROPERTY PHOTOGRAPH FORM

(Type all entries - attach to or enclose with photograph)

STATE <b>California</b>	
COUNTY <b>San Diego</b>	
FOR NPS USE ONLY	
ENTRY NUMBER <b>MAY 17 1974</b>	DATE

1. NAME

COMMON: **California Quadrangle**

AND/OR HISTORIC:

2. LOCATION

STREET AND NUMBER:

**Balboa Park - El Prado Area**

CITY OR TOWN:

**San Diego**

STATE:

**California**

CODE


**06**

COUNTY:

**San Diego**

CODE

**073**



3. PHOTO REFERENCE

PHOTO CREDIT: **City of San Diego**

DATE OF PHOTO: **March 11, 1974**

NEGATIVE FILED AT: **City of San Diego, City Administration Building  
202 "C" Street, San Diego, California**

4. IDENTIFICATION

DESCRIBE VIEW, DIRECTION, ETC.

**Southwest corner of Quadrangle - entrance to Fine Arts  
Building. Flags fly over entrance to California Building.**

SEE INSTRUCTIONS





UNITED STATES DEPARTMENT OF THE INTERIOR  
NATIONAL PARK SERVICE

NATIONAL REGISTER OF HISTORIC PLACES  
PROPERTY PHOTOGRAPH FORM

(Type all entries - attach to or enclose with photograph)

STATE <b>California</b>	
COUNTY <b>San Diego</b>	
FOR NPS USE ONLY	
ENTRY NUMBER	DATE
<b>MAY 17 1974</b>	

1. NAME

COMMON: **California Quadrangle**

AND/OR HISTORIC:

2. LOCATION

STREET AND NUMBER:

**Balboa Park - El Prado Area**

CITY OR TOWN:

**San Diego**

STATE:

**California**

CODE

**06**

COUNTY:

**San Diego**

CODE

**073**

3. PHOTO REFERENCE

PHOTO CREDIT: **City of San Diego**


DATE OF PHOTO: **March 11, 1974**

NEGATIVE FILED AT: **City of San Diego, City Administration Building  
202 C Street, San Diego, California**

4. IDENTIFICATION

DESCRIBE VIEW, DIRECTION, ETC.

**West entrance to California Quadrangle. Administration Building on left.**



SEE INSTRUCTIONS





UNITED STATES DEPARTMENT OF THE INTERIOR  
NATIONAL PARK SERVICE

NATIONAL REGISTER OF HISTORIC PLACES  
PROPERTY PHOTOGRAPH FORM

(Type all entries - attach to or enclose with photograph)

STATE <b>California</b>	
COUNTY <b>San Diego</b>	
FOR NPS USE ONLY	
ENTRY NUMBER	DATE
<b>MAY 17 1974</b>	

1. NAME


COMMON: **California Quadrangle**  
AND/OR HISTORIC:

2. LOCATION

STREET AND NUMBER:  
**Balboa Park - El Prado Area**

CITY OR TOWN:  
**San Diego**

STATE: **California**      CODE: **06**      COUNTY:      CODE: **073**



3. PHOTO REFERENCE

PHOTO CREDIT: **City of San Diego**

DATE OF PHOTO: **1973**

NEGATIVE FILED AT: **City of San Diego, City Administration Building  
202 "C" Street, San Diego, California**

4. IDENTIFICATION

DESCRIBE VIEW, DIRECTION, ETC.

**Close-up of West Entrance Arch; California Building  
Tower in left background.**

Close-up of West Entrance  
Arch - California Building  
Tower in left background.

SEE INSTRUCTIONS





STATE <b>California</b>	
COUNTY <b>San Diego</b>	
FOR NPS USE ONLY	
ENTRY NUMBER	DATE
	<b>MAY 17 1974</b>

**NATIONAL REGISTER OF HISTORIC PLACES  
PROPERTY PHOTOGRAPH FORM**

*(Type all entries - attach to or enclose with photograph)*

SEE INSTRUCTIONS

**1. NAME**

COMMON: **California Quadrangle**

AND/OR HISTORIC:

**2. LOCATION**

STREET AND NUMBER:

**Balboa Park - El Prado Area**

CITY OR TOWN:

**San Diego**

STATE:

**California**

CODE


**06**

COUNTY:

**San Diego**

CODE

**073**



**3. PHOTO REFERENCE**

PHOTO CREDIT: **City of San Diego**

DATE OF PHOTO: **March 11, 1974**

NEGATIVE FILED AT: **City of San Diego, City Administration Building  
202 "C" Street, San Diego, California**

**4. IDENTIFICATION**

DESCRIBE VIEW, DIRECTION, ETC.

**Chapel located in Fine Arts Building.**