




UNITED STATES DEPARTMENT OF THE INTERIOR
NATIONAL PARK SERVICE

NATIONAL REGISTER OF HISTORIC PLACES
PROPERTY PHOTOGRAPH FORM

(Type all entries - attach to or enclose with photograph)

#1

1. NAME		
COMMON	AND/OR HISTORIC	NUMERIC CODE (Assigned by NPS)
John Barker House		AUG 23 1974
2. LOCATION		
STATE	COUNTY	TOWN
Connecticut	New Haven	Wallingford
STREET AND NUMBER		
898 Clintonville Road		
3. PHOTO REFERENCE		
PHOTO CREDIT	DATE	NEGATIVE FILED AT
S.J. Raiche	Jan. 14, 1974	Conn. Historical Commission, Hartford, Conn.
4. IDENTIFICATION		
DESCRIBE VIEW, DIRECTION, ETC.		



John Barker House, main(west)elevation, and showing placement of rear ell.
View southeast.

1 of 7

PROPERTY OF THE NATIONAL REGISTER




UNITED STATES DEPARTMENT OF THE INTERIOR
NATIONAL PARK SERVICE

NATIONAL REGISTER OF HISTORIC PLACES
PROPERTY PHOTOGRAPH FORM

(Type all entries - attach to or enclose with photograph)

#2

1. NAME COMMON		AND/OR HISTORIC	NUMERIC CODE (Assigned by NPS)
John Barker House			AUG 23 1974
2. LOCATION STATE		COUNTY	TOWN
Connecticut		New Haven	Wallingford
STREET AND NUMBER			
898 Clintonville Road			
3. PHOTO REFERENCE PHOTO CREDIT		DATE	NEGATIVE FILED AT
S.J. Raiche		Dec. 14, 1974	Conn. Historical Commission, Hartford, Conn.



4. IDENTIFICATION
DESCRIBE VIEW, DIRECTION, ETC.

John Barker House, main(west)elevation. Wood roof shingles are recent replacements. View east.

2 of 7

PROPERTY OF THE NATIONAL REGISTER




UNITED STATES DEPARTMENT OF THE INTERIOR
NATIONAL PARK SERVICE

**NATIONAL REGISTER OF HISTORIC PLACES
PROPERTY PHOTOGRAPH FORM**

(Type all entries - attach to or enclose with photograph)

3

1. NAME COMMON		AND/OR HISTORIC	NUMERIC CODE <i>(Assigned by NPS)</i>
John Barker House			AUG 23 1974
2. LOCATION STATE		COUNTY	TOWN
Connecticut		New Haven	Wallingford
STREET AND NUMBER			
898 Clintonville Road			
3. PHOTO REFERENCE PHOTO CREDIT		DATE	NEGATIVE FILED AT
S.J. Raiche		Jan. 14, 1974	Conn. Historical Commission, Hartford, Conn.
4. IDENTIFICATION DESCRIBE VIEW, DIRECTION, ETC.			



John Barker House, south and west(main)elevations. Note "1756" date in upper gable, belt courses, and segmental arched window treatment. View northeast.

3 of 7


PROPERTY OF THE NATIONAL REGISTER



4

UNITED STATES DEPARTMENT OF THE INTERIOR
NATIONAL PARK SERVICE
NATIONAL REGISTER OF HISTORIC PLACES
PROPERTY PHOTOGRAPH FORM
(Type all entries - attach to or enclose with photograph)

1. NAME		
COMMON	AND/OR HISTORIC	NUMERIC CODE (Assigned by NPS)
John Barker House		AUG 23 1974
2. LOCATION		
STATE	COUNTY	TOWN
Connecticut	New Haven	Wallingford
STREET AND NUMBER		
898 Clintonville Road		
3. PHOTO REFERENCE		
PHOTO CREDIT	DATE	NEGATIVE FILED AT
S.J. Raiche	Jan. 14, 1974	Conn. Historical Commission, Hartford, Conn.
4. IDENTIFICATION		
DESCRIBE VIEW, DIRECTION, ETC.		



John Barker House, rear(east) and south elevation, showing south wall of rear ell added in 1814. Photo taken from down-slope of rear yard. View northwest.

4 of 7


PROPERTY OF THE NATIONAL REGISTER



**NATIONAL REGISTER OF HISTORIC PLACES
PROPERTY PHOTOGRAPH FORM**

(Type all entries - attach to or enclose with photograph)

1. NAME		
COMMON	AND/OR HISTORIC	NUMERIC CODE <i>(Assigned by NPS)</i>
John Barker House		AUG 23 1974
2. LOCATION		
STATE	COUNTY	TOWN
Connecticut	New Haven	Wallingford
STREET AND NUMBER		
898 Clintonville Road		
3. PHOTO REFERENCE		
PHOTO CREDIT	DATE	NEGATIVE FILED AT
S.J. Raiche	Jan. 14, 1974	Conn. Historical Commission, Hartford, Conn.
4. IDENTIFICATION		
DESCRIBE VIEW, DIRECTION, ETC.		



John Barker House, rear ell, appended to northeast corner of 1756 house block, showing main access to ell and treatment of fenestration. Note classical influence in entrance pilasters, a contrast to fenestration in main house block. View southeast.

#5 of 7

PROPERTY OF THE NATIONAL REGISTER




UNITED STATES DEPARTMENT OF THE INTERIOR
NATIONAL PARK SERVICE

NATIONAL REGISTER OF HISTORIC PLACES
PROPERTY PHOTOGRAPH FORM

(Type all entries - attach to or enclose with photograph)

6

1. NAME COMMON		AND/OR HISTORIC	NUMERIC CODE (Assigned by NPS)
John Barker House			AUG 23 1974
2. LOCATION STATE		COUNTY	TOWN
Connecticut		New Haven	Wallingford
STREET AND NUMBER			
898 Clintonville Road			
3. PHOTO REFERENCE			
PHOTO CREDIT	DATE	NEGATIVE FILED AT	
S.J. Raiche	Jan. 14, 1974	Conn. Historical Commission, Hartford, Conn.	
4. IDENTIFICATION			
DESCRIBE VIEW, DIRECTION, ETC.			



John Barker House, main entrance portal, main(west) elevation, showing treatment of front door and transom. View east.

6 of 7

PROPERTY OF THE NATIONAL REGISTER



#7

UNITED STATES DEPARTMENT OF THE INTERIOR
NATIONAL PARK SERVICE

**NATIONAL REGISTER OF HISTORIC PLACES
PROPERTY PHOTOGRAPH FORM**


(Type all entries - attach to or enclose with photograph)

1. NAME

COMMON John Barker House	AND/OR HISTORIC	NUMERIC CODE <i>(Assigned by NPS)</i> AUG 23 1974
------------------------------------	-----------------	---

2. LOCATION

STATE Connecticut	COUNTY New Haven	TOWN Wallingford
STREET AND NUMBER 898 Clintonville Road		



3. PHOTO REFERENCE

PHOTO CREDIT S.J. Raiche	DATE Jan. 14, 1974	NEGATIVE FILED AT Conn. Historical Commission, Hartford, Conn.
------------------------------------	------------------------------	--

4. IDENTIFICATION

DESCRIBE VIEW, DIRECTION, ETC.

John Barker House, showing fenestration treatment, main elevation of main(1756) house block. Note use of segmental brick load-bearing arches, and belt courses of blackened decorative brickwork above window. View east.

7 of 7

PROPERTY OF THE NATIONAL REGISTER