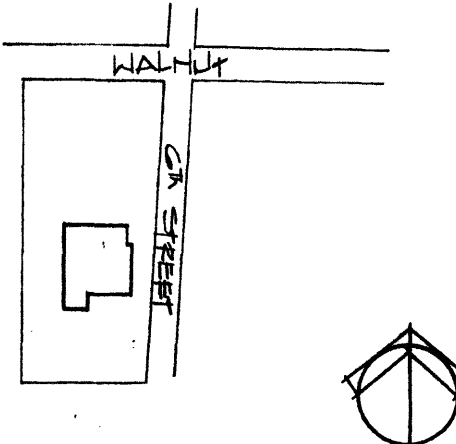



# KENTUCKY HISTORIC RESOURCES INVENTORY

Site No. \_\_\_\_\_

1 Historic Name(s) <b>Carnegie Library</b> Original Owner <b>Central University</b>		22. ADD/County <b>BLUEGRASS/ BOYLE</b>	
2 Present Name <b>Admissions, Bookstore, Post Office</b>		23. U.S.G.S. Quadrant (15/75') <b>BOYLE, Danville</b>	
3 Location <b>Centre College Campus</b>		24. UTM Reference Zone <b>16</b> Easting <b>695940</b> Northing <b>4168470</b>	
4 Owner's Name <b>Centre College</b>		25. Coordinate Accuracy <input type="checkbox"/>	
5 Owner's Address <b>Danville, Ky. 40422</b>		26. Prehistoric Site <input type="checkbox"/> Object Historic Site <input type="checkbox"/> Structure Building <input checked="" type="checkbox"/> Other	
6 Open to Public Yes <input type="checkbox"/> No <input checked="" type="checkbox"/>	7. Visible from road Yes <input checked="" type="checkbox"/> No <input type="checkbox"/>	8. Ownership Private <input checked="" type="checkbox"/> Local <input type="checkbox"/> State <input type="checkbox"/> Federal <input type="checkbox"/>	
9. Local Contact/Organization <b>OLD HOUSE CLUB OF DANVILLE</b>		27. National Register District Name:	
10. Site Plan with North Arrow 		28. Significance Evaluation <b>National Register</b> <input checked="" type="checkbox"/>	
11. Architect <b>Grant C. Miller</b> 12. Builder (Chicago) <b>Unknown</b> 13. Date <b>1913</b> A. <input checked="" type="checkbox"/> B. <input type="checkbox"/> 14. Style A. Classical <input checked="" type="checkbox"/> M B. Revival <input type="checkbox"/>		29. Status _____ Date _____ National Landmark <input type="checkbox"/> National Register <input type="checkbox"/> Landmark Certificate <input type="checkbox"/> Kentucky Survey <input type="checkbox"/> Local Landmark <input type="checkbox"/> HABS/HAER <input type="checkbox"/>	
15. Original Use <b>Library</b> <input checked="" type="checkbox"/> I 16. Present use <b>Bookstore</b>		30. Historic Theme Primary <input type="checkbox"/> Secondary <input type="checkbox"/> Other <input type="checkbox"/>	
17. Condition <b>Good</b> <input checked="" type="checkbox"/> A		31. Endangered Yes <input type="checkbox"/> No <input checked="" type="checkbox"/>	
18 Description Two story five bay on the east and west facades; three bays on the north and south; tile mansard roof overhanging eaves with brackets; bays separated by bricks pilasters with Corinthian capitols; windows rounded as well as square and rectangular; stone keystones with brick quoins <small>(Continue on Back)</small>		32. Photographs 	
19 History Designed as library by Grant C. Miller of Chicago, Illinois for Central University.		Roll No. _____ Picture No. _____ Direction _____	
20 Significance Library significant for craftsmanship, style, and materials used in construction. One of		34. Prepared by: <b>Helen Powell</b>	
21 Source of Information <b>Bob Glass, Archives of Centre College</b>		35. Organization <b>Carman and Powell, Inc.</b>	
		36. Date <b>1984</b>	
		37. Revision Dates _____ 38. Staff Review _____	

18 Description (continued)

stone foundation; entry portico with Ionic columns; stained glass in transoms; stone sills; small addition on the northeast main entrance on west side; five bay facade accented by tripartite windows.

20 Significance (continued)

a limited number of Carnegie libraries built in Kentucky

**KENTUCKY HISTORIC RESOURCE INVENTORY SUPPLEMENT  
BOUNDARY AND LOCATION INFORMATION**

Historic Property Name Carnegie Library (Centre College) Site #             
 Multiple Resource/Thematic Nomination Title Multiple Resources of Danville

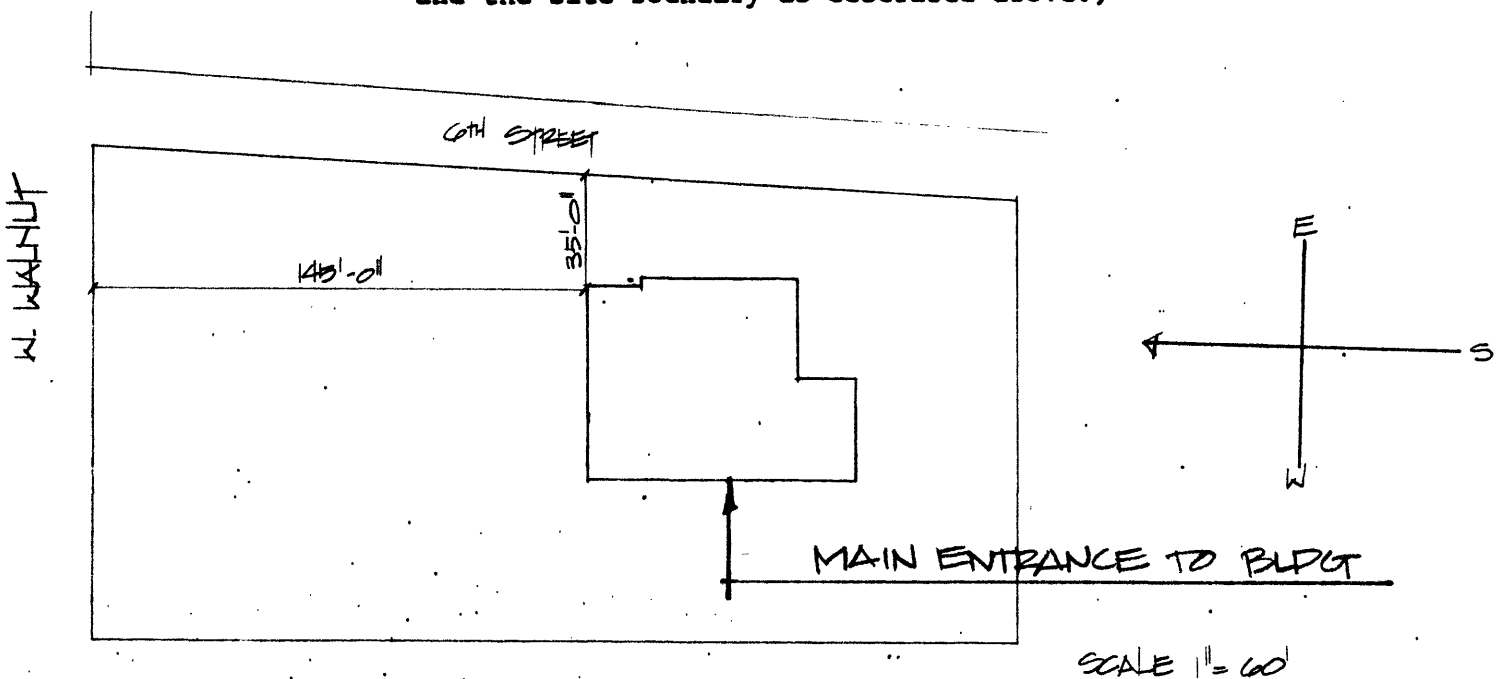
U.T.M. Coordinates - List multiple UTM's if property is ten or more acres.

A. \_\_\_\_\_ D. \_\_\_\_\_  
 B. \_\_\_\_\_ E. \_\_\_\_\_  
 C. \_\_\_\_\_ F. \_\_\_\_\_

Verbal Boundary Description                      Acreage     .96    

From a point in the southwest corner of the intersection of West Walnut and 6th Street; then west 150 feet to a point; then south 290 feet to a point; then east 140 feet to a point; then north 290 feet to a point of beginning.

Sketch of Site Plan (Showing outbuildings, structures, landscape features and the site boundary as described above.)



Official Courthouse Property Reference:

## HISTORY OF CENTRE COLLEGE

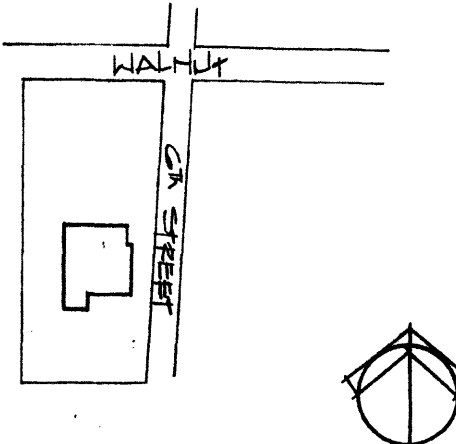

Centre College was chartered by the Kentucky Legislature on January 1, 1819. Old Centre built in 1820 is perhaps the oldest college building east of the Alleghenies. Because of its religious and public affiliations, Centre's history has been intertwined with that of other schools throughout its existence. From 1833 to 1857, Centre had a medical school as well as providing instruction in the classics. The Danville Theological Seminary begun in 1853 was on the Centre campus until 1901. Breckenridge Hall built in 1892 served as a dormitory for this school. In 1873, the southern Presbyterians decided that the post civil war philosophy of the national Presbyterian Church was unsuitable. They formed their own institution of higher learning at Richmond, Kentucky with schools of law, medicine, and denistry. After the turn of the century, the rift healed sufficiently for Centre and Central University to merge once again.

Higher education for women began in Danville in 1854 with the Henderson Female Institute. In 1855, the school changed its name to the Caldwell Female Institute. In the latter part of the 19th century, it was associated with the Danville Female Academy and the Bell Seminary. In 1904, the school became known as Caldwell College only to change again to become Kentucky College for Women in 1913. the first four-year graduates were in 1925. Kentucky College for Women merged with Centre College as the women's department in 1926. The women's campus was united with the men's campus under the single name of Centre College in 1962.



# KENTUCKY HISTORIC RESOURCES INVENTORY

Site No. \_\_\_\_\_

1 Historic Name(s) <b>Carnegie Library</b> Original Owner <b>Central University</b>		22. ADD/County <b>BLUEGRASS/ BOYLE</b>			
2 Present Name <b>Admissions, Bookstore, Post Office</b>		23. U.S.G.S. Quadrant (15/75') <b>BOYLE, Danville</b>			
3 Location <b>Centre College Campus</b>		24. UTM Reference Zone <b>16</b> Easting <b>695940</b> Northing <b>4168470</b>			
4 Owner's Name <b>Centre College</b>		25. Coordinate Accuracy <input type="checkbox"/>			
5 Owner's Address <b>Danville, Ky. 40422</b>		26. Prehistoric Site Object Historic Site Structure Building <input checked="" type="checkbox"/> Other			
6 Open to Public Yes <input type="checkbox"/> No <input checked="" type="checkbox"/>	7. Visible from road Yes <input checked="" type="checkbox"/> No <input type="checkbox"/>	8. Ownership Private <input checked="" type="checkbox"/> Local <input type="checkbox"/> State <input type="checkbox"/> Federal <input type="checkbox"/>			
9. Local Contact/Organization <b>OLD HOUSE CLUB OF DANVILLE</b>		27. National Register District Name:			
10. Site Plan with North Arrow 		28. Significance Evaluation <b>National Register</b> <input checked="" type="checkbox"/>			
		29. Status Date National Landmark <input type="checkbox"/> National Register <input type="checkbox"/> Landmark Certificate <input type="checkbox"/> Kentucky Survey <input type="checkbox"/> Local Landmark <input type="checkbox"/> HABS/HAER <input type="checkbox"/>			
18 Description Two story five bay on the east and west facades; three bays on the north and south; tile mansard roof overhanging eaves with brackets; bays separated by bricks pilasters with Corinthian capitols; windows rounded as well as square and rectangular; stone keystones with brick quoins (Continue on Back)		30. Historic Theme Primary <input type="checkbox"/> Secondary <input type="checkbox"/> Other <input type="checkbox"/>			
		31. Endangered Yes <input type="checkbox"/> No <input type="checkbox"/>			
11. Architect <b>Grant C. Miller</b> 12. Builder (Chicago) <b>Unknown</b> 13. Date <b>1913</b> A. <input checked="" type="checkbox"/> B. <input type="checkbox"/> 14. Style A. Classical <input checked="" type="checkbox"/> M B. Revival <input type="checkbox"/> 15. Original Use <b>Library</b> <input checked="" type="checkbox"/> I 16. Present use <b>Bookstore</b> 17. Condition <b>Good</b> <input checked="" type="checkbox"/> A					
				No. Stories <b>2</b> <input checked="" type="checkbox"/> C	
				Single Pile <input type="checkbox"/> NA <input checked="" type="checkbox"/> X Double Pile <input type="checkbox"/>	
				Floor Plan <b>NA</b> <input type="checkbox"/> Structural Fabric <b>Brick</b> A. <input checked="" type="checkbox"/> C B. <input type="checkbox"/> Decorative Fabric <b>Stone</b> A. <input checked="" type="checkbox"/> H <b>Glass</b> B. <input checked="" type="checkbox"/> P Roof Form <b>Hip</b>	
19 History Designed as library by Grant C. Miller of Chicago, Illinois for Central University.		Roll No. _____ Picture No. _____ Direction _____			
20 Significance Library significant for craftsmanship, style, and materials used in construction. One of		34. Prepared by: <b>Helen Powell</b>			
21 Source of Information <b>Bob Glass, Archives of Centre College</b>		35. Organization <b>Carman and Powell, Inc.</b> 36. Date <b>1984</b>			
		37. Revision Dates _____ 38. Staff Review _____			

18 Description (continued)

stone foundation; entry portico with Ionic columns; stained glass in transoms; stone sills; small addition on the northeast main entrance on west side; five bay facade accented by tripartite windows.

20 Significance (continued)

a limited number of Carnegie libraries built in Kentucky

**KENTUCKY HISTORIC RESOURCE INVENTORY SUPPLEMENT  
BOUNDARY AND LOCATION INFORMATION**

Historic Property Name Carnegie Library (Centre College) Site #             
 Multiple Resource/Thematic Nomination Title Multiple Resources of Danville

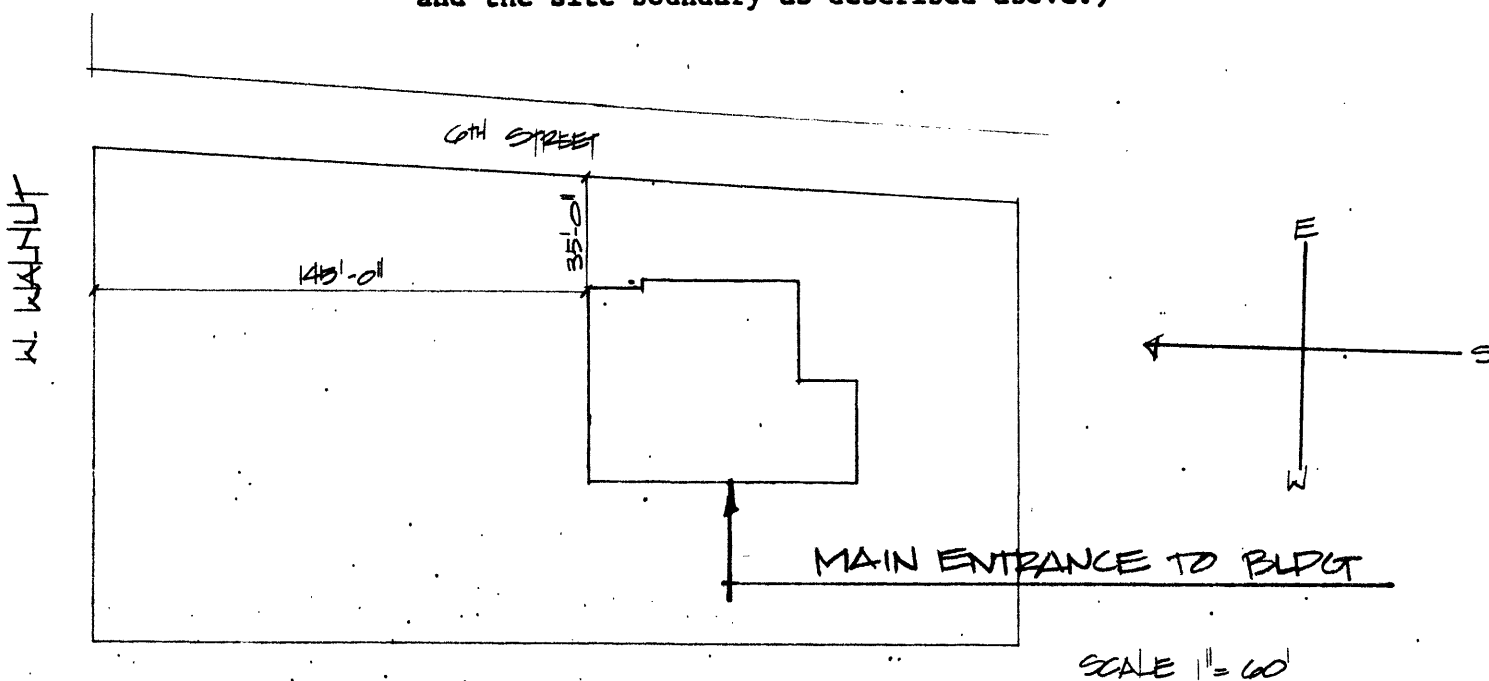
U.T.M. Coordinates - List multiple UTM's if property is ten or more acres.

A. \_\_\_\_\_ D. \_\_\_\_\_  
 B. \_\_\_\_\_ E. \_\_\_\_\_  
 C. \_\_\_\_\_ F. \_\_\_\_\_

Verbal Boundary Description                      Acreage .96

From a point in the southwest corner of the intersection of West Walnut and 6th Street; then west 150 feet to a point; then south 290 feet to a point; then east 140 feet to a point; then north 290 feet to a point of beginning.

Sketch of Site Plan (Showing outbuildings, structures, landscape features and the site boundary as described above.)



Official Courthouse Property Reference:



## HISTORY OF CENTRE COLLEGE

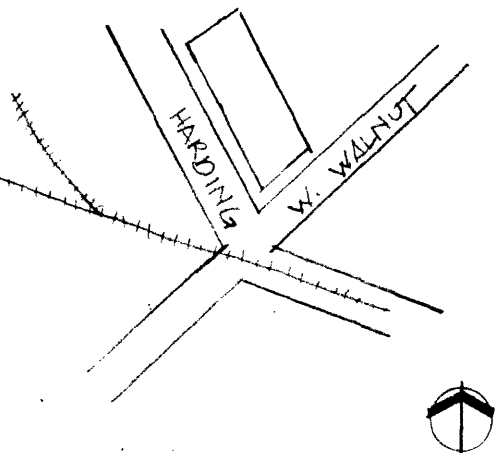

Centre College was chartered by the Kentucky Legislature on January 1, 1819. Old Centre built in 1820 is perhaps the oldest college building east of the Alleghenies. Because of its religious and public affiliations, Centre's history has been intertwined with that of other schools throughout its existence. From 1833 to 1857, Centre had a medical school as well as providing instruction in the classics. The Danville Theological Seminary begun in 1853 was on the Centre campus until 1901. Breckenridge Hall built in 1892 served as a dormitory for this school. In 1873, the southern Presbyterians decided that the post civil war philosophy of the national Presbyterian Church was unsuitable. They formed their own institution of higher learning at Richmond, Kentucky with schools of law, medicine, and denistry. After the turn of the century, the rift healed sufficiently for Centre and Central University to merge once again.

Higher education for women began in Danville in 1854 with the Henderson Female Institute. In 1855, the school changed its name to the Caldwell Female Institute. In the latter part of the 19th century, it was associated with the Danville Female Academy and the Bell Seminary. In 1904, the school became known as Caldwell College only to change again to become Kentucky College for Women in 1913. the first four-year graduates were in 1925. Kentucky College for Women merged with Centre College as the women's department in 1926. The women's campus was united with the men's campus under the single name of Centre College in 1962.



KENTUCKY HISTORIC RESOURCES INVENTORY

Site No. BO-D-18

1. Historic Name(s) <b>George Cogar Hemp &amp; Grain Warehouses</b>		22. ADD/County <b>BLUEGRASS/ BOYLE</b>			
Original Owner <b>George Cogar</b>		23. U.S.G.S. Quadrant (15'/75') <b>BOYLE, Danville</b>			
2. Present Name		24. UTM Reference Zone Easting Northing			
3. Location <b>Walnut &amp; Harding Streets, Danville</b>		25. Coordinate Accuracy			
4. Owner's Name <b>H.T. Gibson</b>		26. Prehistoric Site Object Historic Site Structure X Building Other			
5. Owner's Address <b>Box 490, Danville, KY 40422</b>		27. National Register District Name: <b>Warehouse District</b>			
6. Open to Public Yes No <b>X</b>	7. Visible from road Yes <b>X</b> No	8. Ownership Private <b>X</b> Local State Federal			
9. Local Contact/Organization <b>OLD HOUSE CLUB OF DANVILLE</b>		28. Significance Evaluation Contrib. to NR District <b>H</b>			
10. Site Plan with North Arrow 		11. Architect			
		12. Builder <b>George Cogar</b>			
		13. Date <b>1902</b> A <b>6</b> B			
		14. Style A. Class. Rev. <b>M</b> B.			
		15. Original Use <b>Warehouse</b> <b>F</b>			
		16. Present use <b>Warehouse</b>			
		17. Condition <b>Good</b> <b>B</b>			
		18. Description <b>3 bay brick structure on a rusticated stone foundation. The S.W. corner of the facade is beveled. The front openings have two-over-two pane sash with stone lintels and sills. Pilasters are spaced along the sides, tied together at the top and bottom by rows of corbelled brick. Grain elevators rise above the roofline in the back</b>		No. Stories <b>Three</b> <b>D</b>	
		Single Pile NA <b>X</b> Double Pile Floor Plan NA		Actual Cost in \$1,000s	
		Structural Fabric <b>Brick</b> A <b>B</b> B Decorative Fabric A. B.		33. ATTACH PHOTO 	
Roof Form <b>Flat</b>		Roll No. <u>5</u> Picture No. <u>2027</u> Direction			
19. History <b>The two warehouses were built by George Cogar in 1902 for storing and processing Hemp &amp; Grain</b>		34. Prepared by: <b>(Mary Cronan Oppel) Helen Powell</b>			
20. Significance <b>The Cogar Warehouse was an important building in the industrial complex that built up around the railroad at the turn of the century.</b>		35. Organization <b>(KHC) Carman and Powell, Inc.</b>			
21. Source of Information <b>1902 Post card</b> <b>Sandborn Insurance Maps</b>		36. Date <b>1984 (1976)</b>			
		37. Revision Dates 38. Staff Review			

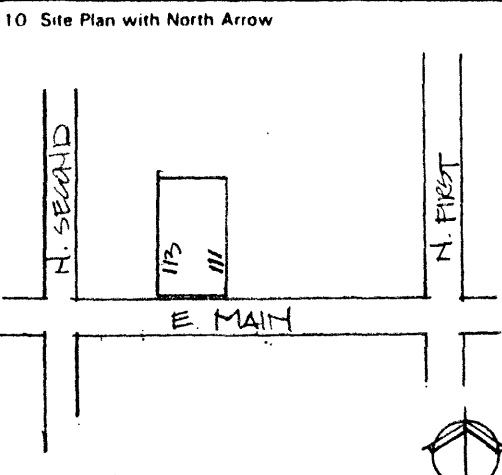

KENTUCKY HISTORIC RESOURCES INVENTORY

Site No. \_\_\_\_\_

1. Historic Name(s) Original Owner		22. ADD/County <b>BLUEGRASS/ BOYLE</b>	
2. Present Name Saint Peter and Paul Catholic Church		23. U.S.G.S. Quadrant (15'/75') <b>BOYLE Danville</b>	
3. Location 101 Main Street		24. UTM Reference Zone Easting Northing	
4. Owner's Name Rev. William A. Spaulding		25. Coordinate Accuracy	
5. Owner's Address 117 West Main St. Danville, Ky.		26. Prehistoric Site Object Historic Site Structure <input checked="" type="checkbox"/> Building Other	
6. Open to Public Yes No <input checked="" type="checkbox"/>		27. National Register District Name: Commercial District	
7. Visible from road Yes <input checked="" type="checkbox"/> No		28. Significance Evaluation Contrib. to District <input checked="" type="checkbox"/>	
8. Ownership Private Local State Federal		29. Status National Landmark National Register Landmark Certificate Kentucky Survey Local Landmark HABS/HAER	
9. Local Contact/Organization <b>OLD HOUSE CLUB OF DANVILLE</b>		30. Historic Theme Primary Secondary Other	
10. Site Plan with North Arrow 		31. Endangered Yes No	
11. Architect		32. Preservation Project Status	
12. Builder		Actual Cost in \$1,000s	
13. Date 1860 A. <input checked="" type="checkbox"/> B.		33. ATTACH PHOTO 	
14. Style A. Gothic Revival <input checked="" type="checkbox"/> D B.		Roll No. _____ Picture No. _____ Direction _____	
15. Original Use Church <input checked="" type="checkbox"/> H		34. Prepared by: Helen Powell	
16. Present use Church		35. Organization Carman and Powell, Inc.	
17. Condition Good <input checked="" type="checkbox"/> B		36. Date 1984	
18. Description One story, brick sanctuary; 3 bays on south facade, 5 bays east and west facades; elongated Gothic windows; brick buttresses separate bays on east and west facades; stone used as accent, brick corbelling under eaves; Header course every 6th brick course		37. Revision Dates 38. Staff Review	
No. Stories One <input checked="" type="checkbox"/> A Single Pile NA <input checked="" type="checkbox"/> Double Pile Floor Plan NA			
Structural Fabric Brick A. <input checked="" type="checkbox"/> G B. <input type="checkbox"/> Decorative Fabric Stone A. <input checked="" type="checkbox"/> H B. <input type="checkbox"/> Glass B. <input checked="" type="checkbox"/> P			
Roof Form Gable			
(Continue on Back)			
19. History St. Patrick's church was the first Catholic Church in Boyle County and was completed in 1810 on property donated by Daniel McIlvoy. Because he did not give the church title to the land, it was sold as a part of the McIlvoy sale in 1832.			
20. Significance St. Peter and Paul Church is the oldest Gothic Revival church in Danville. It has played an important part in the religious history of Danville.			
21. Source of Information Mary Germann			

# KENTUCKY HISTORIC RESOURCES INVENTORY

Site No. \_\_\_\_\_

1. Historic Name(s) Original Owner		22. ADD/County <b>BLUEGRASS/ BOYLE</b>	
2. Present Name <b>Burkes Bakery</b>		23. U.S.G.S. Quadrant (15'/75') <b>Danville</b>	
3. Location <b>111 -113 Main Street</b>		24. UTM Reference Zone _____ Easting _____ Northing _____	
4. Owner's Name <b>Roy Arnold</b>		25. Coordinate Accuracy <input type="checkbox"/>	
5. Owner's Address <b>349 East Lexington Ave., Danville, KY 40422</b>		26. Prehistoric Site Historic Site _____ <input checked="" type="checkbox"/> Building _____	
6. Open to Public Yes _____ No _____		7. Visible from road Yes <input checked="" type="checkbox"/> No _____	
8. Ownership Private _____ Local _____ State _____ Federal _____		27. National Register District Name: <b>Commercial District</b>	
9. Local Contact/Organization <b>OLD HOUSE CLUB OF DANVILLE</b>		28. Significance Evaluation <b>Contrib. to NR District</b> <input checked="" type="checkbox"/>	
10. Site Plan with North Arrow 		11. Architect _____ 12. Builder _____ 13. Date c. 1930    A. <input checked="" type="checkbox"/> B. <input type="checkbox"/> 14. Style A. Art Deco <input checked="" type="checkbox"/> S <input type="checkbox"/> B. <input type="checkbox"/>	
18. Description One story, 3 bay brick commercial building; rounded parapet; curved entrance much modification in stone fronts.		15. Original Use <b>Commercial</b> <input checked="" type="checkbox"/> E <input type="checkbox"/> 16. Present use <b>Commercial</b>	
17. Condition <b>Good</b> <input checked="" type="checkbox"/> B <input type="checkbox"/>		29. Status _____ Date _____ National Landmark _____ National Register _____ Landmark Certificate _____ Kentucky Survey _____ Local Landmark _____ HABS/HAER _____	
19. History (Continue on Back)		30. Historic Theme Primary _____ Secondary _____ Other _____	
20. Significance Contributes to district by virtue of style, scale, and materials.		31. Endangered Yes _____ No _____	
21. Source of Information		32. Preservation Project Status <input type="checkbox"/>	
33. ATTACH PHOTO 		Actual Cost in \$1,000s _____	
34. Prepared by: <b>Helen Powell</b>		Roll No. _____ Picture No. _____ Direction _____	
35. Organization <b>Carman and Powell, Inc.</b>		36. Date <b>1984</b>	
37. Revision Dates		38. Staff Review	

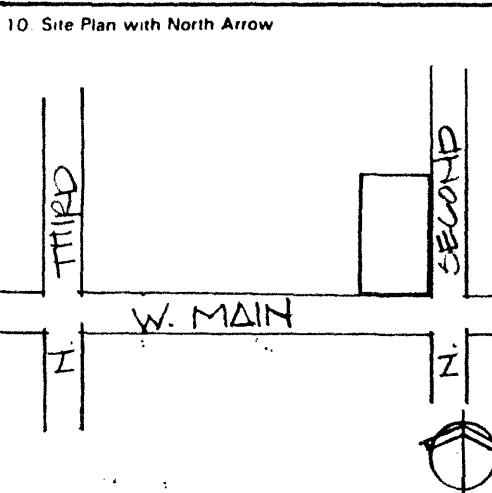

# KENTUCKY HISTORIC RESOURCES INVENTORY

Site No. \_\_\_\_\_

1. Historic Name(s) Henson Hotel Original Owner		22. ADD/County <b>BLUEGRASS/ BOYLE</b>	
2. Present Name Shelburne Realty/Danville Health Foods		23. U.S.G.S. Quadrant (15'/75') Danville	
3. Location 115 - 117 Main Street		24. UTM Reference Zone Easting Northing	
4. Owner's Name Henson Estate, Eben Henson, Admin.		25. Coordinate Accuracy	
5. Owner's Address		26. Prehistoric Site Historic Site Building <input checked="" type="checkbox"/>	
6. Open to Public Yes <input checked="" type="checkbox"/> No	7. Visible from road Yes <input checked="" type="checkbox"/> No	8. Ownership Private <input checked="" type="checkbox"/> Local State Federal	
9. Local Contact/Organization <b>OLD HOUSE CLUB OF DANVILLE</b>		27. National Register District Name: Commercial District	
10. Site Plan with North Arrow 		28. Significance Evaluation Contrib. to NR District <input checked="" type="checkbox"/>	
		29. Status National Landmark National Register Landmark Certificate Kentucky Survey Local Landmark HABS/HAER	
		30. Historic Theme Primary Secondary Other	
		31. Endangered Yes No	
11. Architect		32. Preservation Project Status Actual Cost in \$1,000s	
12. Builder		33. ATTACH PHOTO 	
13. Date c. 1910 A. <input checked="" type="checkbox"/> B.		Roll No. _____ Picture No. _____ Direction _____	
14. Style A. Class. Rev. <input checked="" type="checkbox"/> B.		34. Prepared by: <b>Helen Powell</b>	
15. Original Use Hotel <input checked="" type="checkbox"/>		35. Organization <b>Carman and Powell, Inc.</b>	
16. Present use Multi-Fam. & Commercial		36. Date 1984	
17. Condition Fair <input checked="" type="checkbox"/>		37. Revision Dates 38. Staff Review	
18. Description Three story, 5 bay brick commercial building; metal cornice with dentils; brick hood moldings over rounded windows; much modification on first story. (Continue on Back)		No. Stories Three <input checked="" type="checkbox"/>	
		Single Pile NA <input checked="" type="checkbox"/> Double Pile Floor Plan NA <input type="checkbox"/>	
		Structural Fabric Brick A. <input checked="" type="checkbox"/> B.	
		Decorative Fabric A. B.	
		Roof Form Flat	
19. History		39.	
20. Significance Structure contributes to district by virtue of style, materials, and scale.			
21. Source of Information			

# KENTUCKY HISTORIC RESOURCES INVENTORY

Site No. \_\_\_\_\_

1. Historic Name(s)  Original Owner _____		22. ADD/County <b>BLUEGRASS/ BOYLE</b> <span style="float: right;">[ ][ ]</span>	
2. Present Name <b>Kinkaid Furniture</b>		23. U.S.G.S. Quadrant (15'/75') <b>BOYLE Danville</b> <span style="float: right;">G.I.S. Mod. [ ][ ]</span>	
3. Location <b>201 West Main St.</b>		24. UTM Reference Zone _____ Easting _____ Northing _____	
4. Owner's Name <b>Mrs. Eliza Hardy c/o Nelson Rodes</b>		25. Coordinate Accuracy <span style="float: right;">[ ]</span>	
5. Owner's Address <b>Box 566 Danville, Ky. 40422</b>		26. Prehistoric Site _____ Object _____ Historic Site _____ Structure _____ <input checked="" type="checkbox"/> Building _____ Other _____	
6. Open to Public Yes _____ No _____	7. Visible from road Yes <input checked="" type="checkbox"/> No _____	8. Ownership Private _____ [ ] Local _____ [ ] State _____ [ ] Federal _____ [ ]	
9. Local Contact/Organization <b>OLD HOUSE CLUB OF DANVILLE</b>		27. National Register District Name: <b>commercial</b> <span style="float: right;">[ ][ ]</span>	
10. Site Plan with North Arrow  		11. Architect _____	
		12. Builder _____	
		13. Date c. 1900 A. <input checked="" type="checkbox"/> B. <input type="checkbox"/>	
		14. Style A. Vernacular <input checked="" type="checkbox"/> B. <input type="checkbox"/>	
		15. Original Use <b>Wholesale Gro.</b> <input checked="" type="checkbox"/>	
		16. Present use <b>Commercial</b>	
		17. Condition <b>Good</b> <input checked="" type="checkbox"/>	
18. Description <b>1 story, 5 bay brick commercial building; brick parapet, triangular in center; metal detailing; remnant of Palladian window center bay.</b>		19. No. Stories <b>2</b> <input checked="" type="checkbox"/>	
		Single Pile _____ NA <input checked="" type="checkbox"/>	
		Double Pile _____	
		Floor Plan _____ NA <input type="checkbox"/>	
		Structural Fabric <b>Brick</b> A. <input checked="" type="checkbox"/> B. <input type="checkbox"/>	
		Decorative Fabric A. <input type="checkbox"/> B. <input type="checkbox"/>	
		Roof Form <b>Gable</b>	
(Continue on Back)		28. Significance Evaluation <b>Contributes to Dist.</b> <input checked="" type="checkbox"/>	
		29. Status _____ Date _____ National Landmark _____ National Register _____ Landmark Certificate _____ Kentucky Survey _____ Local Landmark _____ HABS/HAER _____	
		30. Historic Theme Primary _____ <span style="float: right;">[ ][ ]</span> Secondary _____ Other _____	
		31. Endangered _____ Yes _____ No _____	
		32. Preservation Project Status _____ Actual Cost in \$1,000s _____	
		33. ATTACH PHOTO  	
		Roll No. <u>3</u>	
		Picture No. <u>20</u>	
		Direction _____	
19. History <b>Sandborn Insurance Maps show this as the J.P. Frank Wholesale Grocery in 1901, 1914, and 1930.</b>		34. Prepared by: <b>Helen Powell</b>	
20. Significance <b>This structure contributes to the Commercial District because of its scale and materials and role in the development of</b>		35. Organization <b>Carman and Powell, Inc.</b>	
21. Source of Information <b>the Danville commercial area in the early 20th century. Sandborn Insurance Maps: 1901-1930. Old House Club: Deeds</b>		36. Date <b>1984</b>	
		37. Revision Dates _____ 38. Staff Review _____	

# KENTUCKY HISTORIC RESOURCES INVENTORY

Site No. \_\_\_\_\_

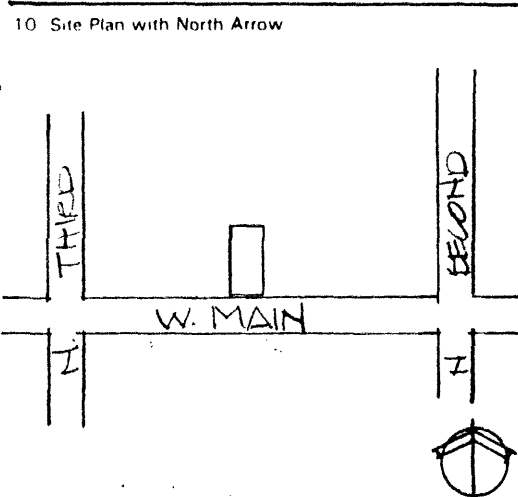

1. Historic Name(s)		22. ADD/County <b>BLUEGRASS/ BOYLE</b>	
Original Owner		23. U.S.G.S. Quadrant (15'/75') <b>BOYLE Danville</b>	
2. Present Name <b>Hayden Jewelry/ Toybox Deli/ Boyle Pharmacy</b>		24. UTM Reference	
3. Location <b>Carolyn and Jimmie Garner Rt.3 Waynesburg, Ky. 40489</b>		Zone Easting Northing	
4. Owner's Name <b>William McAnly 204 W. Main</b>		25. Coordinate Accuracy	
5. Owner's Address <b>Kathleen and Donald Spoonamore 224 Maple Ave</b>		26. Prehistoric Site Object Historic Site Structure <b>X</b> Building Other	
6. Open to Public Yes No <b>X</b>	7. Visible from road Yes <b>X</b> No	8. Ownership Private Local State Federal	
9. Local Contact/Organization <b>OLD HOUSE CLUB OF DANVILLE</b>		27. National Register District Name: <b>Commercial</b>	
10. Site Plan with North Arrow		28. Significance Evaluation <b>Contrib. to NR Dis.</b>	
		29. Status Date	
		National Landmark	
		National Register	
		Landmark Certificate	
		Kentucky Survey	
		Local Landmark	
		HABS/HAER	
		30. Historic Theme	
		Primary	
		Secondary	
Other			
11. Architect		31. Endangered Yes No	
12. Builder		32. Preservation Project Status	
13. Date <b>1875-1880 A. [5] B. [ ]</b>		Actual Cost in \$1,000s	
14. Style A. Italianate <b>[E]</b> B. [ ]		33. ATTACH PHOTO	
15. Original Use <b>Commercial [E]</b>			
16. Present use <b>Commerical [E]</b>			
17. Condition <b>Good [B]</b>			
18. Description <b>2 story, 10 bay brick commercial building; round arched windows with original pane pattern; brick corbelling above windows; wood and cast iron stone fronts first floor; first floor extensively modified metal cornice.</b>			
No. Stories <b>2 [C]</b>			
Single Pile NA <b>X</b>		Roll No. <b>3123</b>	
Double Pile		Picture No. _____	
Floor Plan NA [ ]		Direction _____	
Structural Fabric		34. Prepared by: <b>Helen Powell</b>	
<b>Brick</b> A. <b>[C]</b> B. [ ]		35. Organization <b>Carman and Powell, Inc.</b>	
Decorative Fabric A. [ ] B. [ ]		36. Date <b>1984</b>	
Roof Form <b>Flat</b>		37. Revision Dates 38. Staff Review	
19. History		37. Revision Dates 38. Staff Review	
<p>314 West Main was built by W.I. Moore between 1876 and 1877. The source of title for 312 runs out in 1890. Sandborn Insurance Maps show a hardware and grocery store here in 1886, hardware and gentlemen's clothes here in 1901, and clothing stores in 1914.</p> <p>The building contributes to the district by virtue of its style and materials.</p>		37. Revision Dates 38. Staff Review	
21. Source of Information <b>Elizabeth Nickells: Deeds/ Sandborn Insurance Maps 1886, 1901, 1914</b>		37. Revision Dates 38. Staff Review	

(Continue on Back)



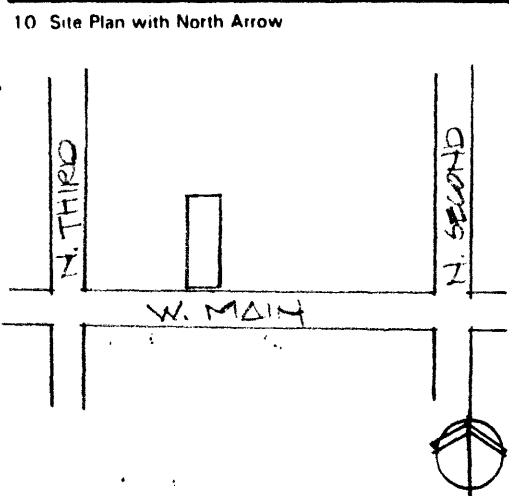

# KENTUCKY HISTORIC RESOURCES INVENTORY

Site No. \_\_\_\_\_

1 Historic Name(s)  Original Owner _____		22 ADD/County <b>BLUEGRASS/ BOYLE</b>	
2 Present Name <b>The Gazebo</b>		23 U.S.G.S. Quadrant (15'/75') <b>Danville</b>	
3 Location <b>225 W. Main Street</b>		24 UTM Reference Zone _____ Easting _____ Northing _____	
4 Owner's Name <b>George Cunningham</b>		25 Coordinate Accuracy <input type="checkbox"/>	
5 Owner's Address <b>227 W. Main Danville, Ky 40422</b>		26 Prehistoric Site _____ Object _____ Historic Site _____ Structure _____ <input checked="" type="checkbox"/> Building _____ Other _____	
6 Open to Public Yes _____ No _____	7 Visible from road Yes <input checked="" type="checkbox"/> No _____	8 Ownership Private _____ Local _____ State _____ Federal _____	
9 Local Contact/Organization <b>OLD HOUSE CLUB OF DANVILLE</b>		27 National Register District Name: <b>Commercial</b>	
10 Site Plan with North Arrow 		11 Architect _____	
		12 Builder _____	
		13 Date <b>1910</b> A. <input checked="" type="checkbox"/> B. <input type="checkbox"/>	
		14 Style A. Art Deco <input checked="" type="checkbox"/> S <input type="checkbox"/> B. <input type="checkbox"/>	
		15 Original Use <b>Commercial</b> <input checked="" type="checkbox"/> E <input type="checkbox"/>	
16 Present use <b>Commercial</b>		28 Significance Evaluation <b>Contrib. to NR District</b> <input checked="" type="checkbox"/> H <input type="checkbox"/>	
17 Condition <b>Good</b> <input checked="" type="checkbox"/> B <input type="checkbox"/>		29 Status _____ Date _____ National Landmark _____ National Register _____ Landmark Certificate _____ Kentucky Survey _____ Local Landmark _____ HABS/HAER _____	
18 Description <b>One story, 2 bay stucco commercial building; streamlined detailing in parapet</b>		30 Historic Theme Primary _____ Secondary _____ Other _____	
No. Stories <b>1 1/2</b> <input checked="" type="checkbox"/> B <input type="checkbox"/>		31 Endangered _____ Yes _____ No _____	
Single Pile _____ NA <input checked="" type="checkbox"/> X <input type="checkbox"/>		32 Preservation Project Status <input type="checkbox"/>	
Double Pile _____		Actual Cost in \$1,000s _____	
Floor Plan <b>NA</b> <input type="checkbox"/>		33 ATTACH PHOTO 	
Structural Fabric <b>Brick</b> A. <input checked="" type="checkbox"/> C <input type="checkbox"/> B. <input type="checkbox"/>		Roll No. _____	
Decorative Fabric <b>Stucco</b> A. <input checked="" type="checkbox"/> M <input type="checkbox"/> B. <input type="checkbox"/>		Picture No. _____	
Roof Form <b>Flat</b>		Direction _____	
(Continue on Back)		34 Prepared by: <b>Helen Powell</b>	
19 History <b>Building first appears on the 1914 Sandborn Insurance Map as a milliner's store.</b>		35 Organization <b>Carman and Powell, Inc.</b>	
20 Significance <b>Contributes to district by virtue of style and materials.</b>		36 Date <b>1984</b>	
21 Source of Information <b>Sandborn Insurance Map 1914.</b>		37 Revision Dates _____ 38. Staff Review _____	

# KENTUCKY HISTORIC RESOURCES INVENTORY

Site No. \_\_\_\_\_

1. Historic Name(s)  Original Owner _____		22. ADD/County <b>BLUEGRASS/ BOYLE</b> <span style="float: right;">[ ] [ ] [ ]</span>	
2. Present Name <b>Durham Hardware</b>		23. U.S.G.S. Quadrant (15'/75') <b>BOYLE Danville</b> <span style="float: right;">G.I.S. Mod. [ ] [ ] [ ]</span>	
3. Location <b>227 W. Main</b>		24. UTM Reference [ ] [ ] [ ] [ ] [ ] [ ] [ ] [ ] [ ] [ ] [ ] [ ] Zone Easting Northing	
4. Owner's Name <b>Charles W. Campbell III</b>		25. Coordinate Accuracy <span style="float: right;">[ ]</span>	
5. Owner's Address <b>105 Lexington Danville, Ky. 40422</b>		26. Prehistoric Site Object Historic Site Structure <b>X</b> Building Other	
6. Open to Public Yes No <b>X</b>		7. Visible from road Yes <b>X</b> No _____	
8. Ownership Private [ ] Local [ ] State [ ] Federal [ ]		27. National Register District Name: <b>Commercial Dist.</b> <span style="float: right;">[ ] [ ] [ ]</span>	
9. Local Contact/Organization <b>OLD HOUSE CLUB OF DANVILLE</b>		28. Significance Evaluation <b>Contrib. to NR Dist.</b> <span style="float: right;">[ ] [ ]</span>	
10. Site Plan with North Arrow 		11. Architect 12. Builder <b>E. B. Russel ?</b> 13. Date <b>c. 1886</b> A. [5] B. [ ] 14. Style A. Italianate <b>[E]</b> B. [ ]	
15. Original Use <b>Commercial</b> <b>[E]</b>		29. Status _____ Date _____ National Landmark [ ] National Register [ ] Landmark Certificate [ ] Kentucky Survey [ ] Local Landmark [ ] HABS/HAER [ ]	
16. Present use <b>Commercial</b>		30. Historic Theme Primary [ ] [ ] [ ] [ ] Secondary [ ] [ ] [ ] [ ] Other [ ] [ ] [ ] [ ]	
17. Condition <b>Good</b> <b>[B]</b>		31. Endangered Yes _____ No _____	
18. Description <b>2 story, 7 bay brick commercial building; rounded arched windows with hood moldings removed; metal cornice; first floor completely modified</b>		32. Preservation Project Status <span style="float: right;">[ ]</span>	
(Continue on Back)		33. ATTACH PHOTO 	
19. History <b>Deeds on this building can be traced back to E.B. Russel, a local builder who owned this property from 1877 to 1897. DB 25; p. 200.</b>		Actual Cost in \$1,000s <span style="float: right;">[ ] [ ] [ ] [ ]</span>	
20. Significance <b>Building contributes to district by virtue of style and materials.</b>		Roll No. <u>32</u> Picture No. <u>15</u> Direction _____	
21. Source of Information <b>Sandborn Insurance Maps 1886-1930. Emily Clark: Deeds</b>		34. Prepared by: <b>Helen Powell</b>	
		35. Organization <b>Carman and Powell, Inc.</b>	
		36. Date <b>1984</b>	
		37. Revision Dates _____ 38. Staff Review _____	

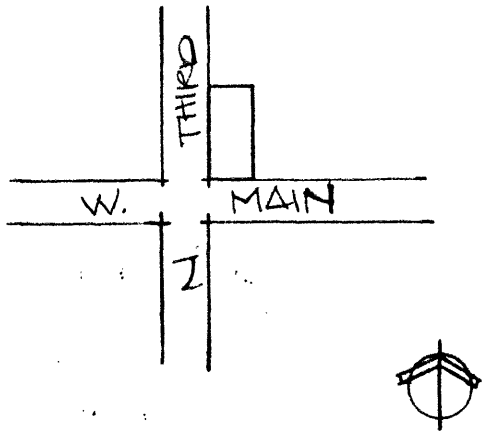

KENTUCKY HISTORIC RESOURCES INVENTORY

Site No. \_\_\_\_\_

1. Historic Name(s)		22. ADD/County <b>BLUEGRASS/ BOYLE</b>	
Original Owner		23. U.S.G.S. Quadrant (15'/75') Danville	
2. Present Name Danville Office Supply		24. UTM Reference	
3. Location 231-233 West Main Street		Zone Easting Northing	
4. Owner's Name Citizens National Bank		25. Coordinate Accuracy	
5. Owner's Address P.O. Box 229 Danville, Ky. 40422		26. Prehistoric Site Object Historic Site Structure <input checked="" type="checkbox"/> Building Other	
6. Open to Public Yes No	7. Visible from road Yes <input checked="" type="checkbox"/> No	8. Ownership Private Local State Federal	
9. Local Contact/Organization <b>OLD HOUSE CLUB OF DANVILLE</b>		27. National Register District Name: Commercial	
10. Site Plan with North Arrow		28. Significance Evaluation Contributes to NR <input checked="" type="checkbox"/>	
		11. Architect	
		12. Builder	
		13. Date 1870=1880 A. <input checked="" type="checkbox"/> B. <input type="checkbox"/>	
		14. Style A. High Victor. <input checked="" type="checkbox"/> B. Gothic <input type="checkbox"/>	
		15. Original Use Commercial <input checked="" type="checkbox"/>	
		16. Present use Commercial	
		17. Condition Good <input checked="" type="checkbox"/>	
		18. Description 3 story, 7 bay brick commercial building; metal cornice has Gothic wall gables; 3rd story windows longer than 2nd; hood moldings Gothic shape; 1st floor completely modified.	
(Continue on Back)		30. Historic Theme Primary Secondary Other	
19. History Listed on the Sandborn Insurance Maps since 1886, this structure has housed books, drugs, tinware, stoves. A hall was listed on the 3rd floor. In 1901, it was used as part of the hotel. It has been hardware store since 1930.		31. Endangered Yes No	
20. Significance Sandborn Insurance Maps: 1886-1930.		32. Preservation Project Status Actual Cost in \$1,000s	
21. Source of Information		33. ATTACH PHOTO	
		Roll No. _____ Picture No. _____ Direction _____	
		34. Prepared by: <b>Helen Powell</b>	
		35. Organization <b>Carman and Powell, Inc.</b>	
		36. Date <b>1984</b>	
		37. Revision Dates 38. Staff Review	

KENTUCKY HISTORIC RESOURCES INVENTORY

Site No. \_\_\_\_\_

1. Historic Name(s) Original Owner		22. ADD/County <b>BLUEGRASS/ BOYLE</b>	
2. Present Name <b>Citizens National Bank</b>		23. U.S.G.S. Quadrant (15'/75') <b>Danville</b>	
3. Location <b>239 West Main</b>		24. UTM Reference Zone Easting Northing	
4. Owner's Name <b>Citizens National Bank</b>		25. Coordinate Accuracy	
5. Owner's Address <b>P.O. Box 229 Danville, Ky. 40422</b>		26. Prehistoric Site Object Historic Site Structure <input checked="" type="checkbox"/> Building Other	
6. Open to Public Yes <input type="checkbox"/> No <input type="checkbox"/>	7. Visible from road Yes <input checked="" type="checkbox"/> No <input type="checkbox"/>	27. National Register District Name: <b>Commercial Dist.</b>	
9. Local Contact/Organization <b>OLD HOUSE CLUB OF DANVILLE</b>		28. Significance Evaluation <b>Contrib. to NR Dist.</b>	
10. Site Plan with North Arrow 		11. Architect	
		12. Builder	
		13. Date <b>1916</b> A. <input checked="" type="checkbox"/> B. <input type="checkbox"/>	
		14. Style A. <b>Class. Rev.</b> <input checked="" type="checkbox"/> M <input type="checkbox"/> B. <input type="checkbox"/>	
		15. Original Use <b>Bank</b> <input checked="" type="checkbox"/> E <input type="checkbox"/>	
		16. Present use <b>Bank</b>	
		17. Condition <b>Good</b> <input checked="" type="checkbox"/> B <input type="checkbox"/>	
18. Description <b>3 story, 5 bay brick structure with ceramic tile detailing; parapet surmounts false overhanging eave; 1st floor extensively modified; 11 bay facade on east side; many windows closed up.</b>  (Continue on Back)		29. Status _____ Date _____ National Landmark <input type="checkbox"/> National Register <input type="checkbox"/> Landmark Certificate <input type="checkbox"/> Kentucky Survey <input type="checkbox"/> Local Landmark <input type="checkbox"/> HABS/HAER <input type="checkbox"/>	
		30. Historic Theme Primary _____ Secondary _____ Other _____	
		31. Endangered Yes <input type="checkbox"/> No <input checked="" type="checkbox"/>	
		32. Preservation Project Status <input type="checkbox"/>	
		Actual Cost in \$1,000s _____	
		33. ATTACH PHOTO 	
		Roll No. _____ Picture No. <b>39-17</b> Direction _____	
19. History <b>This site was occupied by a drygoods store and YMCA in 1886; the dry goods store remained through 1914.</b>		34. Prepared by: <b>Helen Powell</b>	
20. Significance <b>Structure contributes to the district by virtue of style and materials.</b>		35. Organization <b>Carman and Powell, Inc.</b>	
21. Source of Information <b>Plaque: 1852-1916 Sandborn Insurance Maps 1886-1930</b>		36. Date <b>1984</b>	
		37. Revision Dates 38. Staff Review	

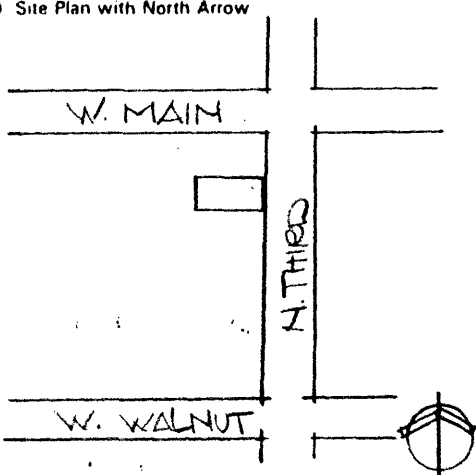
# KENTUCKY HISTORIC RESOURCES INVENTORY

Site No. \_\_\_\_\_

1 Historic Name(s) <b>Gilcher Hotel</b> Original Owner _____		22. ADD/County <b>BLUEGRASS/ BOYLE</b>	
2 Present Name <b>Hub Frankel Department Store</b>		23. U.S.G.S. Quadrant (15'/75') <b>BOYLE Danville</b> G.I.S. Mod. <input type="checkbox"/>	
3 Location <b>Corner of Third and Main</b>		24. UTM Reference Zone _____ Easting _____ Northing _____	
4 Owner's Name <b>Hub Agent Gilcher</b>		25. Coordinate Accuracy <input type="checkbox"/>	
5 Owner's Address <b>236 W. Main Danville, Ky. 40422</b>		26. Prehistoric Site _____ Object _____ Historic Site _____ Structure _____ <input checked="" type="checkbox"/> Building _____ Other _____	
6 Open to Public Yes <input type="checkbox"/> No <input type="checkbox"/>		7. Visible from road Yes <input checked="" type="checkbox"/> No <input type="checkbox"/>	
9. Local Contact/Organization <b>OLD HOUSE CLUB OF DANVILLE</b>		8. Ownership Private _____ <input type="checkbox"/> Local _____ <input type="checkbox"/> State _____ <input type="checkbox"/> Federal _____ <input type="checkbox"/>	
10 Site Plan with North Arrow 		27. National Register District Name: <b>Commercial</b>	
		28. Significance Evaluation <b>Contrib. to NR Dist.</b> <input checked="" type="checkbox"/>	
		29. Status _____ Date _____ National Landmark _____ <input type="checkbox"/> National Register _____ <input type="checkbox"/> Landmark Certificate _____ <input type="checkbox"/> Kentucky Survey _____ <input type="checkbox"/> Local Landmark _____ <input type="checkbox"/> HABS/HAER _____ <input type="checkbox"/>	
		30. Historic Theme Primary _____ <input type="checkbox"/> Secondary _____ <input type="checkbox"/> Other _____ <input type="checkbox"/>	
11. Architect _____		31. Endangered Yes <input type="checkbox"/> No <input type="checkbox"/>	
12. Builder _____		32. Preservation Project Status <input type="checkbox"/>	
13. Date <b>1913-1914</b> A. <input checked="" type="checkbox"/> B. <input type="checkbox"/>		Actual Cost in \$1,000s _____	
14. Style A. <b>Class. Rev.</b> <input checked="" type="checkbox"/> M <input type="checkbox"/> B. <input type="checkbox"/>		33. ATTACH PHOTO 	
15. Original Use <b>Hotel</b> <input checked="" type="checkbox"/> R <input type="checkbox"/>		Roll No. _____ Picture No. <b>22</b> Direction _____	
16. Present use <b>Department Store</b>		34. Prepared by: <b>Helen Powell</b>	
17. Condition <b>Good</b> <input checked="" type="checkbox"/> B <input type="checkbox"/>		35. Organization <b>Carman and Powell, Inc.</b>	
18 Description <b>3 story, 6 bay north facade; 14 bay west side; in-dows paired, overhanging eaves with brackets, brick corbelling 1914 corner building; use of stone as accent modified first floor for department store; SECOND BUILDING: 11 bay north side, 4 story stone course separating stories; overhanging eaves with heavy brackets</b>  (Continue on Back)		36. Date <b>1984</b>	
		No. Stories <b>3</b> <input checked="" type="checkbox"/> D <input type="checkbox"/>	
		Single Pile _____ NA <input checked="" type="checkbox"/> X <input type="checkbox"/> Double Pile _____ Floor Plan <b>NA</b> <input type="checkbox"/>	
		Structural Fabric <b>Brick</b> A. <input checked="" type="checkbox"/> C <input type="checkbox"/> B. <input type="checkbox"/> Decorative Fabric A. <input type="checkbox"/> B. <input type="checkbox"/>	
Roof Form <b>Flat</b>		37. Revision Dates _____ 38. Staff Review _____	
19 History <b>There was a building on this site called Gilcher's Hotel as early as 1886. This structure apparently burned between 1901 and 1914 according to the Sandborn Ins. Map. The hotel was rebuilt on the site and buildings on the north side of Main were used as an annex.</b>			
20 Significance <b>The Gilcher Hotel is visible evidence of an era when large hotels were centers of activity in downtown Danville because of the railroad and the development of the commercial district.</b>			
21 Source of Information <b>Sandborn Insurance Maps 1886, 1901, 1914,</b>			
930 Emily Clark: Deeds			

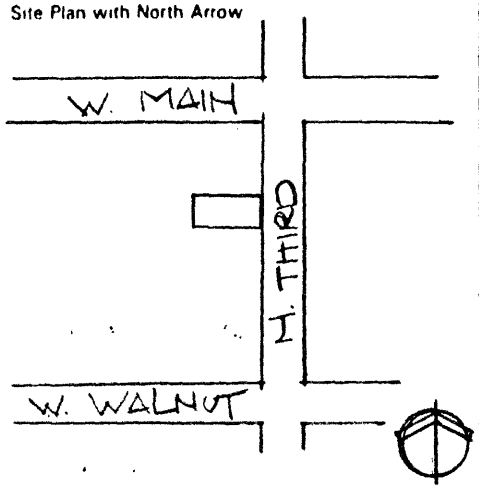

KENTUCKY HISTORIC RESOURCES INVENTORY

Site No. \_\_\_\_\_

1. Historic Name(s) <u>Masonic Hall</u> Original Owner _____		22. ADD/County <b>BLUEGRASS/ BOYLE</b>	
2. Present Name _____ <u>Masonic Building</u>		23. U.S.G.S. Quadrant (15'/75') <b>BOYLE Danville</b>	
3. Location <u>109 South Third</u>		24. UTM Reference Zone _____ Easting _____ Northing _____	
4. Owner's Name <u>William McAnly</u>		25. Coordinate Accuracy <input type="checkbox"/>	
5. Owner's Address <u>204 West Main Danville, Ky.</u>		26. Prehistoric Site _____ Object _____ Historic Site _____ Structure _____ <input checked="" type="checkbox"/> Building _____ Other _____	
6. Open to Public Yes <input type="checkbox"/> No <input type="checkbox"/>		7. Visible from road Yes <input checked="" type="checkbox"/> No <input type="checkbox"/>	
8. Ownership Private _____ Local _____ State _____ Federal _____		27. National Register District Name: <u>Commercial</u>	
9. Local Contact/Organization <b>OLD HOUSE CLUB OF DANVILLE</b>		28. Significance Evaluation Contrib. to NR Dist. <input checked="" type="checkbox"/>	
10. Site Plan with North Arrow 		11. Architect _____ 12. Builder _____ 13. Date <u>1903</u> A. <input checked="" type="checkbox"/> B. <input type="checkbox"/> 14. Style A. Class. Rev. <input checked="" type="checkbox"/> M <input type="checkbox"/> B. <input type="checkbox"/> 15. Original Use Com. and Res. <input checked="" type="checkbox"/> E <input type="checkbox"/> 16. Present use Same <input type="checkbox"/>	
18. Description <u>8 bay, 3 story commercial &amp; residential building; mansard roof; brick corbelling; central gable; stone sills &amp; lintels</u>		17. Condition <u>Good</u> <input checked="" type="checkbox"/> B <input type="checkbox"/> No. Stories <u>3</u> <input checked="" type="checkbox"/> D <input type="checkbox"/> Single Pile _____ NA <input checked="" type="checkbox"/> Double Pile _____ Floor Plan _____ NA <input type="checkbox"/> Structural Fabric Brick A. <input checked="" type="checkbox"/> C <input type="checkbox"/> B <input type="checkbox"/> Decorative Fabric Stone A. <input checked="" type="checkbox"/> H <input type="checkbox"/> B. <input type="checkbox"/> Roof Form Stone <input type="checkbox"/>	
19. History According to a plaque on the structure, it was built in 1903. On the 1914 Sandborn Insurance Map it is shown as the C.P. Cecil Meat, Grocery, and Hardware. By 1930, it was designated only as a paint, hardware, and oils store.		30. Historic Theme Primary _____ Secondary _____ Other _____	
20. Significance The structure is a good example of the early 20th century building styles in Danville and figures in the commercial history of Danville.		31. Endangered Yes <input type="checkbox"/> No <input type="checkbox"/>	
21. Source of Information Sandborn Insurance Maps 1914, 1930		32. Preservation Project Status <input type="checkbox"/> Actual Cost in \$1,000s _____	
(Continue on Back)		33. ATTACH PHOTO Roll No. <u>3</u> Picture No. <u>12</u> Direction _____	
34. Prepared by: <b>Helen Powell</b>		35. Organization <b>Carman and Powell, Inc.</b>	
36. Date <u>1984</u>		37. Revision Dates _____ 38. Staff Review _____	

# KENTUCKY HISTORIC RESOURCES INVENTORY

Site No. \_\_\_\_\_

1. Historic Name(s)  Original Owner		22. ADD/County <b>BLUEGRASS/ BOYLE</b>									
2. Present Name <b>Potpourri</b>		23. U.S.G.S. Quadrant (15'/75') Danville <span style="float: right;">G.I.S. Mod. <input type="checkbox"/></span>									
3. Location <b>117 South Third</b>		24. UTM Reference <table style="width: 100%; border: none;"><tr><td style="border: 1px solid black; width: 25px; height: 15px;"></td><td style="border: 1px solid black; width: 25px; height: 15px;"></td><td style="border: 1px solid black; width: 25px; height: 15px;"></td><td style="border: 1px solid black; width: 25px; height: 15px;"></td></tr><tr><td style="text-align: center;">Zone</td><td style="text-align: center;">Easting</td><td colspan="2" style="text-align: center;">Northing</td></tr></table>						Zone	Easting	Northing	
Zone	Easting	Northing									
4. Owner's Name <b>Centenary Methodist Church</b>		25. Coordinate Accuracy <input type="checkbox"/>									
5. Owner's Address <b>119 South Third Danville, Ky. 40422</b>		26. Prehistoric Site <span style="float: right;">Object</span> Historic Site <span style="float: right;">Structure</span> <input checked="" type="checkbox"/> Building <span style="float: right;">Other</span>									
6. Open to Public Yes <input type="checkbox"/> No <input type="checkbox"/>	7. Visible from road Yes <input checked="" type="checkbox"/> No <input type="checkbox"/>	27. National Register District Name: <b>Commercial District</b>									
8. Ownership Private <input type="checkbox"/> Local <input type="checkbox"/> State <input type="checkbox"/> Federal <input type="checkbox"/>		28. Significance Evaluation Contributes to NR Dist. <input checked="" type="checkbox"/>									
9. Local Contact/Organization <b>OLD HOUSE CLUB OF DANVILLE</b>		29. Status <span style="float: right;">Date</span> National Landmark <input type="checkbox"/> National Register <input type="checkbox"/> Landmark Certificate <input type="checkbox"/> Kentucky Survey <input type="checkbox"/> Local Landmark <input type="checkbox"/> HABS/HAER <input type="checkbox"/>									
10. Site Plan with North Arrow 		30. Historic Theme Primary <input type="checkbox"/> Secondary <input type="checkbox"/> Other <input type="checkbox"/>									
		31. Endangered <span style="float: right;">Yes <input type="checkbox"/> No <input type="checkbox"/></span>									
		32. Preservation Project Status <input type="checkbox"/>									
		33. ATTACH PHOTO 									
		Roll No. <u>3</u> Picture No. <u>12</u> Direction _____									
11. Architect		34. Prepared by: <b>Helen Powell</b>									
12. Builder		35. Organization <b>Carman and Powell, Inc.</b>									
13. Date <b>1905-1910</b> <input checked="" type="checkbox"/> A. <input type="checkbox"/> B.		36. Date <b>1984</b>									
14. Style A. Class. Rev. <input checked="" type="checkbox"/> M. <input type="checkbox"/> B. <input type="checkbox"/>		37. Revision Dates									
15. Original Use <b>Com. &amp; Residential</b> <input checked="" type="checkbox"/> E. <input type="checkbox"/>		38. Staff Review									
16. Present use <b>Same</b>											
17. Condition <b>Good</b> <input checked="" type="checkbox"/> B. <input type="checkbox"/>											
18. Description <b>Three story, 3 bay brick residential building; arched motif in first floor windows; accented by stone outlines; windows modified; arches picked up in third story; mansard roof; roman- esque</b>											
(Continue on Back)											
19. History In 1901, this lot was shown on Sandborn Map with dwelling. In 1914, the three story building with commercial first floor and residential other floors is shown. In 1930, it was used by the Gilcher Hotel as an											
20. Significance It contributes to the district as early 20th century commercial space. One of Danville's first apartment complexes.											
21. Source of Information Sandborn Insurance Maps: 1901, 1914, 1930 Old house Club Deeds											

KENTUCKY HISTORIC RESOURCES INVENTORY

Site No. \_\_\_\_\_

1. Historic Name(s) Original Owner _____		22. ADD/County <b>BLUEGRASS/ BOYLE</b>	
2. Present Name Centenary Memorial Methodist Church		23. U.S.G.S. Quadrant (15'/75') <b>BOYLE Danville</b>	
3. Location 119 South Third		24. UTM Reference Zone _____ Easting _____ Northing _____	
4. Owner's Name Centenary Methodist Church		25. Coordinate Accuracy _____	
5. Owner's Address 119 South Third St.		26. Prehistoric Site _____ Object _____ Historic Site _____ Structure _____ <input checked="" type="checkbox"/> Building _____ Other _____	
6. Open to Public Yes <input checked="" type="checkbox"/> No _____	7. Visible from road Yes <input checked="" type="checkbox"/> No _____	8. Ownership Private <input checked="" type="checkbox"/> Local _____ State _____ Federal _____	
9. Local Contact/Organization <b>OLD HOUSE CLUB OF DANVILLE</b>		27. National Register District Name: Commercial District	
10. Site Plan with North Arrow 		28. Significance Evaluation Contrib. to NR Dist. <input checked="" type="checkbox"/> H	
18. Description 2 story, 5 bay brick & stone sanctuary building; rough cut sandstone forms basement & 1/2 of 1st story; sandstone used over doorways & windows; squared Norman tower on south side; rounded turret, main part of building has gable roof; rounded bays topped by conical roof  (Continue on Back)		11. Architect _____	
		12. Builder _____	
		13. Date 1889 A. <input checked="" type="checkbox"/> B. <input type="checkbox"/>	
		14. Style A. Eclectic <input type="checkbox"/> B. Gothic <input checked="" type="checkbox"/>	
		15. Original Use Church <input checked="" type="checkbox"/> H	
		16. Present use Church	
		17. Condition Good <input checked="" type="checkbox"/> B	
19. History At the end of the War in 1783, Francis Clark & John Durham, neighbors in Mecklinburg County, Virginia came to Kentucky. Durham built a cabin near Perryville. Francis Clark organized the first Methodist Society in Kentucky with John Durham as the leader. Benjamin Durham, the son of John Durham lived on the same land (Over)		29. Status _____ Date _____ National Landmark _____ National Register _____ Landmark Certificate _____ Kentucky Survey _____ Local Landmark _____ HABS/HAER _____	
20. Significance Architecturally significant in the combination of Queen Anne and Norman styles as well as being important in the religious history of Danville.		30. Historic Theme Primary _____ Secondary _____ Other _____	
21. Source of Information Plaque reads "Centenary Memorial Church" 1789-4889 Harold Hunter, Pastor Gladys Boswell May, <u>The Story of Methodism in Danville, Kentucky, 1964.</u>		31. Endangered Yes _____ No _____	
		32. Preservation Project Status _____ Actual Cost in \$1,000s _____	
		33. ATTACH PHOTO 	
		Roll No. <u>31119</u> Picture No. _____ Direction _____	
		34. Prepared by: <b>Helen Powell</b>	
		35. Organization <b>Carman and Powell, Inc.</b>	
		36. Date <b>1984</b>	
		37. Revision Dates _____ 38. Staff Review _____	



19, History continued:

and built a frame house which came to be known as Methodist Tavern because so many ministers stopped there. It was also on Benjamin Durham's land that the log church known as Durham's Chapel was built. Camp meetings were held there beginning in 1825. Francis Clark settled near Danville on Quirk's Run.

In 1788, the Kentucky circuit was divided into the Lexington and Danville circuits. Wilson Lee was appointed to the Danville circuit which was comprised of one third of the state.

In 1789, A log church was built on the present site of Centenary Church. It was called Centennial Memorial. The only Methodist about whom there is any record was Willis Green. He was a Revolutionary War soldier from the Shenandoah Valley who came to Danville to locate land warrants. He sat in two of the Danville conventions and was an original trustee of Transylvania. He was one of the chief promoters of Bethel Academy and a member of the Political Club. Bishop Asbury stayed with Green on his trip to Kentucky in 1792.

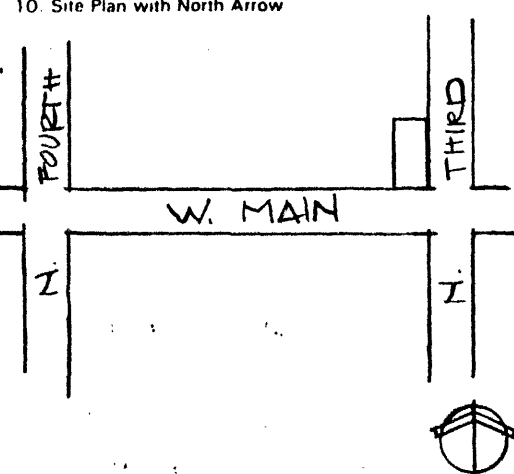

It was not until 1823, that the Danville Methodist Group had any real organization. Mrs. Joan Fleece asked the circuit rider to preach in the market place. The courthouse was used as a meeting place. The group bought a lot on Walnut Street in 1835 including the former post office which was used as a parsonage.

In 1845, there was a division within the church and the Centenary Church became the South Church with the "North" Church being built on Broadway. In 1889, the new church on the corner of Third and Walnut was built 100 years after the founding of Methodism in the area by Clark & Durham.

The church addition was completed in 1930. Its construction was supervised by A.W. Walker.

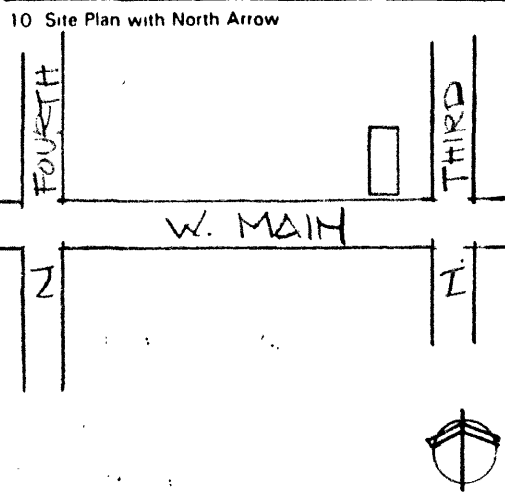
KENTUCKY HISTORIC RESOURCES INVENTORY

Site No. \_\_\_\_\_

1. Historic Name(s) <b>McGoodwin Building</b> Original Owner _____		22. ADD/County <b>BLUEGRASS/ BOYLE</b>	
2. Present Name <b>Palace of Sweets</b>		23. U.S.G.S. Quadrant (15'/75') <b>Danville</b>	
3. Location <b>301 West Main Street</b>		24. UTM Reference Zone _____ Easting _____ Northing _____	
4. Owner's Name <b>William and Billye Hansford</b>		25. Coordinate Accuracy <input type="checkbox"/>	
5. Owner's Address <b>Hustonville Road Liberty, Ky. 42537</b>		26. Prehistoric Site _____ Object _____ Historic Site _____ Structure _____ <input checked="" type="checkbox"/> Building _____ Other _____	
6. Open to Public Yes _____ No <input checked="" type="checkbox"/>		7. Visible from road Yes <input checked="" type="checkbox"/> No _____	
8. Ownership Private _____ Local _____ State _____ Federal _____		27. National Register District Name: <b>Commercial District</b>	
9. Local Contact/Organization <b>OLD HOUSE CLUB OF DANVILLE</b>		28. Significance Evaluation <b>contrib. to NR Dist.</b>	
10. Site Plan with North Arrow 		11. Architect _____ 12. Builder _____ 13. Date <b>1870</b> A. <input checked="" type="checkbox"/> B. <input type="checkbox"/> 14. Style A. <b>Italianate</b> <input checked="" type="checkbox"/> E <input type="checkbox"/> B. <input type="checkbox"/> 15. Original Use <b>Commercial</b> <input checked="" type="checkbox"/> E <input type="checkbox"/> 16. Present use <b>Commercial</b> 17. Condition <b>Good</b> <input checked="" type="checkbox"/> B <input type="checkbox"/>	
18. Description <b>3 story, 5 bay brick commercial building; metal cornice with brackets; first floor south facade modified extensive (evidence of cast iron stone front underneath current facade) windows have pedimented hood moldings; second story windows longer than third; east facade 7 bays with pedimented hood moldings on 2nd &amp; 3rd floors; wood simulating stone keystones on 1st floor windows; stone</b> <small>(Continue on Back)</small>		No. Stories <b>2</b> <input checked="" type="checkbox"/> C <input type="checkbox"/> Single Pile _____ NA <input checked="" type="checkbox"/> Double Pile _____ Floor Plan <b>NA</b> <input type="checkbox"/> Structural Fabric <b>Brick</b> A. <input checked="" type="checkbox"/> B. <input type="checkbox"/> Decorative Fabric A. <input type="checkbox"/> B. <input type="checkbox"/> Roof Form <b>Flat</b>	
19. History The building has been used for various commercial enterprises from the late 19th century to present including millinery, dry goods, and drugstore.		29. Status _____ Date _____ National Landmark _____ National Register _____ Landmark Certificate _____ Kentucky Survey _____ Local Landmark _____ HABS/HAER _____	
20. Significance Contributes to district by virtue of style and materials.		30. Historic Theme Primary _____ Secondary _____ Other _____	
21. Source of Information Sandborn Insurance Maps: 1886-1930. Emily Clark		31. Endangered Yes _____ No <input checked="" type="checkbox"/>	
		32. Preservation Project Status Actual Cost in \$ 1,000s _____	
		33. ATTACH PHOTO 	
		Roll No. <u>3</u> Picture No. <u>13</u> Direction _____	
		34. Prepared by: <b>Helen Powell</b>	
		35. Organization <b>Carman and Powell, Inc.</b>	
		36. Date <b>1984</b>	
		37. Revision Dates _____ 38. Staff Review _____	

KENTUCKY HISTORIC RESOURCES INVENTORY

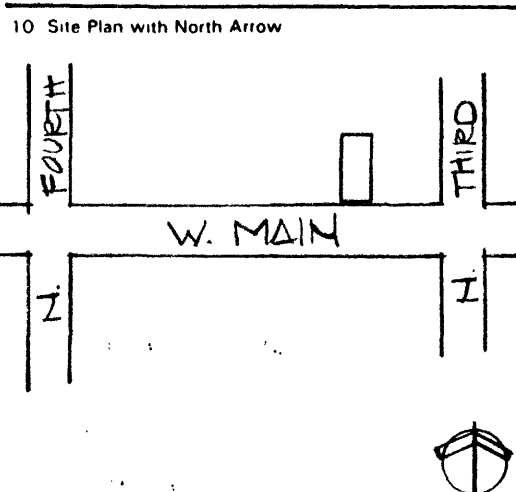

Site No. \_\_\_\_\_

1. Historic Name(s) Beatty and Mcgoodwin Building		22. ADD/County <b>BLUEGRASS/ BOYLE</b>	
Original Owner Thomas Barbee and A. Mitchell		23. U.S.G.S. Quadrant (15'/75') <b>BOYLE Danville</b>	
2. Present Name 303 West Main		24. UTM Reference Zone _____ Easting _____ Northing _____	
3. Location 303 West Main		25. Coordinate Accuracy <input type="checkbox"/>	
4. Owner's Name William and Billye Hansford		26. Prehistoric Site _____ Object _____ Historic Site _____ Structure _____ <input checked="" type="checkbox"/> Building _____ Other _____	
5. Owner's Address Hustonville Rd. Liberty, Ky. 42539		27. National Register District Name: Commercial District	
6. Open to Public Yes <input checked="" type="checkbox"/> No _____	7. Visible from road Yes <input checked="" type="checkbox"/> No _____	B. Ownership Private <input checked="" type="checkbox"/> Local _____ State _____ Federal _____	
9. Local Contact/Organization <b>OLD HOUSE CLUB OF DANVILLE</b>		28. Significance Evaluation Contrib. to NR Dist. <input checked="" type="checkbox"/>	
10. Site Plan with North Arrow 		11. Architect _____	
		12. Builder _____	
		13. Date 1868 A. <input checked="" type="checkbox"/> B. <input type="checkbox"/>	
		14. Style A. Italianate <input checked="" type="checkbox"/> B. <input type="checkbox"/>	
		15. Original Use Commercial <input checked="" type="checkbox"/>	
		16. Present use Commercial	
		17. Condition Good <input checked="" type="checkbox"/>	
18. Description 3 story, 4 bay, brick commercial building; metal cornice with dentils; hood moldings over windows flat with scroll brackets and dentils; 1st floor has been modified extensively but evidence of original wood stone front is visible.		No. Stories Three <input checked="" type="checkbox"/>	
		Single Pile _____ NA <input checked="" type="checkbox"/>	
		Double Pile _____	
		Floor Plan NA <input type="checkbox"/>	
		Structural Fabric Brick A. <input checked="" type="checkbox"/> B. <input type="checkbox"/>	
		Decorative Fabric A. <input type="checkbox"/> B. <input type="checkbox"/>	
		Roof Form Flat	
19. History The Sandborn Insurance Maps show this as a store selling Queensware in 1886, a bowling alley, grocery and hardware 1901, and a pool hall 1914.		30. Historic Theme Primary _____ Secondary _____ Other _____	
		31. Endangered Yes _____ No _____	
		32. Preservation Project Status <input type="checkbox"/>	
		Actual Cost in \$1,000s _____	
		33. ATTACH PHOTO Roll No. _____ Picture No. _____ Direction _____	
		34. Prepared by: <b>Helen Powell</b>	
20. Significance Contributes to the district by virtue of scale and materials.		35. Organization <b>Carman and Powell, Inc.</b>	
		36. Date <b>1984</b>	
21. Source of Information Sandborn Insurance Maps 1886-1930 Old House Club: Deeds		37. Revision Dates _____ 38. Staff Review _____	

(Continue on Back)

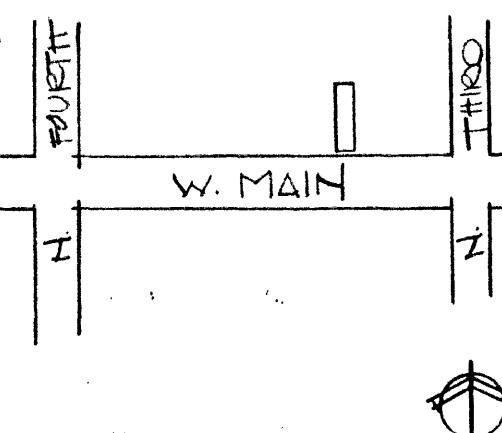
# KENTUCKY HISTORIC RESOURCES INVENTORY

Site No. \_\_\_\_\_

1. Historic Name(s)  Original Owner		22. ADD/County <b>BLUEGRASS/ BOYLE</b>	
2. Present Name 305 West Main		23. U.S.G.S. Quadrant (15'/75') Danville	
3. Location 305 West Main		24. UTM Reference Zone Easting Northing	
4. Owner's Name W.F. & Billye Hansford c/o William Parker		25. Coordinate Accuracy	
5. Owner's Address 113 Rolling Hills Danville, Ky.		26. Prehistoric Site Object Historic Site Structure <input checked="" type="checkbox"/> Building Other	
6. Open to Public Yes No		27. National Register District Name: Commercial Dist.	
7. Visible from road Yes <input checked="" type="checkbox"/> No		28. Significance Evaluation Contrib. to NR Dist. <input type="checkbox"/> H	
8. Ownership Private Local State Federal		29. Status Date National Landmark National Register Landmark Certificate Kentucky Survey Local Landmark HABS/HAER	
9. Local Contact/Organization <b>OLD HOUSE CLUB OF DANVILLE</b>		30. Historic Theme Primary Secondary Other	
10. Site Plan with North Arrow 		31. Endangered Yes No	
11. Architect		32. Preservation Project Status	
12. Builder		33. ATTACH PHOTO 	
13. Date 1872; 1901 A. <input type="checkbox"/> B. <input type="checkbox"/>		Actual Cost in \$1,000s	
14. Style A. Class. Rev. <input type="checkbox"/> M B. <input type="checkbox"/>		34. Prepared by: <b>Helen Powell</b>	
15. Original Use Commercial <input type="checkbox"/> E		35. Organization <b>Carman and Powell, Inc.</b>	
16. Present use Commercial		36. Date 1984	
17. Condition Good <input type="checkbox"/> B		37. Revision Dates 38. Staff Review	
18. Description 3 story stone veneer commercial building; central parapet triangular in shape flanked by squared bays; entire facade 5 bays; entrance recessed in porch upheld by two fluted Doric columns and pilasters. Facade sandstone veneer with granite base; detailing includes Greek scroll work.  (Continue on Back)		Roll No. _____ Picture No. _____ Direction _____	
19. History J.K. McGoodwin and Cornelia McGoodwin purchased house and lot from Wm. Hubert McGoodwin in 1872; J.R. McGoodwin later sold property to Quisenberry in 1885; Quisenberry to Curry in 1905.		39. Date	
20. Significance Contributes to the district's collection of early 20th century facades.		40. Date	
21. Source of Information Sandborn Insurance Maps 1886-1930. Emily Clark: Deeds		41. Date	

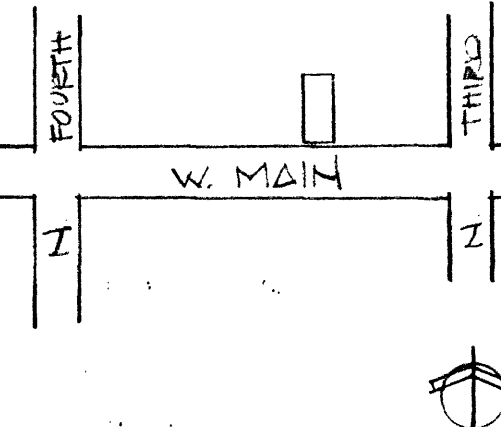

KENTUCKY HISTORIC RESOURCES INVENTORY

Site No. \_\_\_\_\_

1. Historic Name(s) Original Owner		22. ADD/County <b>BLUEGRASS/ BOYLE</b>	
2. Present Name 309-311 West Main		23. U.S.G.S. Quadrant (15'/75') <b>BOYLE Danville</b>	
3. Location 309-311 West Main		24. UTM Reference Zone Easting Northing	
4. Owner's Name George Merrick/ 704 Teikat Drive		25. Coordinate Accuracy	
5. Owner's Address George Grider/ 309 W. Main St.		26. Prehistoric Site Object Historic Site Structure <input checked="" type="checkbox"/> Building Other	
6. Open to Public Yes No	7. Visible from road Yes <input checked="" type="checkbox"/> No	8. Ownership Private Local State Federal	
9. Local Contact/Organization <b>OLD HOUSE CLUB OF DANVILLE</b>		27. National Register District Name: Commercial	
10. Site Plan with North Arrow 		11. Architect	
		12. Builder	
		13. Date 1860-1875 A. <input checked="" type="checkbox"/> B. <input type="checkbox"/>	
		14. Style A. Italianate <input checked="" type="checkbox"/> B. <input type="checkbox"/>	
		15. Original Use Commercial <input checked="" type="checkbox"/>	
		16. Present use Commercial	
		17. Condition Good <input checked="" type="checkbox"/>	
18. Description 3 story, 7 bay brick commercial building; windows narrow & round arched; elaborate hood, moldings and metal cornice with scroll brackets & acanthus leaves; first floor cornice bracketed but window treatment changed extensively.		No. Stories 3 <input checked="" type="checkbox"/>	
(Continue on Back)		Single Pile <input type="checkbox"/> NA <input checked="" type="checkbox"/>	
		Double Pile <input type="checkbox"/>	
		Floor Plan NA <input type="checkbox"/>	
		Structural Fabric Brick A. <input checked="" type="checkbox"/> B. <input type="checkbox"/>	
		Decorative Fabric A. <input type="checkbox"/> B. <input type="checkbox"/>	
		Roof Form Flat	
19. History Owners of this property have included C.W. Mitchell, C.C. Moore and A.S. Robertson, 1869, Harry Evans 1893, Anna Kinnaird 1923, Paul Manninit 1944, Sam Routenberg 1976, George Merrick 1976.		28. Significance Evaluation Contrib. to NR Dist. <input checked="" type="checkbox"/>	
20. Significance This structure contributes to the Commercial District by virtue of its style and material and its contribution to the business and commercial history of Danville in the late 19th century. Sandborn Insurance Map 1886 Emily Clark; Deeds		29. Status National Landmark National Register Landmark Certificate Kentucky Survey Local Landmark HABS/HAER	
		30. Historic Theme Primary Secondary Other	
		31. Endangered Yes No	
		32. Preservation Project Status Actual Cost in \$1,000s	
		33. ATTACH PHOTO Roll No. Picture No. Direction	
		34. Prepared by: <b>Helen Powell</b>	
		35. Organization <b>Carman and Powell, Inc.</b>	
		36. Date <b>1984</b>	
21. Source of Information the late 19th century. Sandborn Insurance Map 1886 Emily Clark; Deeds		37. Revision Dates 38. Staff Review	

KENTUCKY HISTORIC RESOURCES INVENTORY

Site No. \_\_\_\_\_

1. Historic Name(s) <b>Masonic Hall</b>		22. ADD/County <b>BLUEGRASS/ BOYLE</b>	
Original Owner		23. U.S.G.S. Quadrant (15'/75') <b>BOYLE Danville</b>	
2. Present Name <b>313-317 West Main</b>		24. UTM Reference Zone _____ Easting _____ Northing _____	
3. Location <b>313-317 West Main</b>		25. Coordinate Accuracy <input type="checkbox"/>	
4. Owner's Name <b>Nina and James Kirkland</b>		26. Prehistoric Site _____ Object _____ Historic Site _____ Structure _____ <input checked="" type="checkbox"/> Building _____ Other _____	
5. Owner's Address <b>1118 Riva Ridge Danville, Ky.</b>		27. National Register District Name: <b>Commercial</b>	
6. Open to Public Yes _____ No _____	7. Visible from road Yes <input checked="" type="checkbox"/> No _____	8. Ownership Private _____ Local _____ State _____ Federal _____	
9. Local Contact/Organization <b>OLD HOUSE CLUB OF DANVILLE</b>		28. Significance Evaluation <b>Contrib. to NR Dist. <input checked="" type="checkbox"/></b>	
10. Site Plan with North Arrow 		11. Architect _____	
		12. Builder _____	
		13. Date <b>1870</b> A. <input checked="" type="checkbox"/> B. <input type="checkbox"/>	
		14. Style A. Italianate <input checked="" type="checkbox"/> B. <input type="checkbox"/>	
		15. Original Use <b>Commercial</b> <input checked="" type="checkbox"/>	
		16. Present use <b>Commercial</b>	
		17. Condition <b>Good</b> <input checked="" type="checkbox"/> B <input type="checkbox"/>	
18. Description <b>3 story, 7 bay brick commercial building; windows round arched, longer on 3rd floor than 2nd; window pane patterns intact on 80% of upper windows; elaborate curved hood moldings; each story has different corbelling pattern; 2nd story squared; 3rd story, series of arches; cornice in 3 panels including frieze of arches, bracketed overhang &amp; parapet; 1st floor modified extensively,</b>		No. Stories <b>3</b> <input checked="" type="checkbox"/> D <input type="checkbox"/>	
Continue on Back		Single Pile _____ NA <input checked="" type="checkbox"/>	
		Double Pile _____	
		Floor Plan _____ NA <input type="checkbox"/>	
		Structural Fabric <b>Brick</b> A. <input checked="" type="checkbox"/> B. <input type="checkbox"/>	
		Decorative Fabric A. <input type="checkbox"/> B. <input type="checkbox"/>	
		Roof Form <b>Flat</b>	
19. History <b>Owners of this property have included Charles E. Bowman and Central National Bank in 1871, Richard Gentry; Boyle Bank 1937, Farmers Bank and J. Reid Letcher 1976. The Sandborn Insurance Maps show a bank here from 1886 to 1930, and a business</b>		30. Historic Theme Primary _____ Secondary _____ Other _____	
20. Significance <b>college and department store in 1914. The structure contributes to the architectural continuity of the commercial district</b>		31. Endangered Yes _____ No <input checked="" type="checkbox"/>	
21. Source of Information <b>Sandborn Insurance Maps 1886-1930 Emily Clark: Deeds</b>		32. Preservation Project Status Actual Cost in \$1,000s _____	
		33. ATTACH PHOTO 	
		Roll No. <b>2</b>	
		Picture No. _____	
		Direction _____	
		34. Prepared by: <b>Helen Powell</b>	
		35. Organization <b>Carman and Powell, Inc.</b>	
		36. Date <b>1984</b>	
		37. Revision Dates _____ 38. Staff Review _____	

19. History continued:

but showing evidence of fluted pilasters in cast iron stone front.

# KENTUCKY HISTORIC RESOURCES INVENTORY

Site No. \_\_\_\_\_

1 Historic Name(s) Original Owner		22 ADD/County <b>BLUEGRASS/ BOYLE</b>	
2 Present Name Hunt Building		23 U.S.G.S. Quadrant (15'/75') <b>BOYLE Danville</b>	
3 Location 316 West Main		24 UTM Reference Zone Easting Northing	
4 Owner's Name Howard P. and Joann Hunt		25. Coordinate Accuracy	
5 Owner's Address 316 West Main Danville, Ky.		26. Prehistoric Site Object Historic Site Structure <input checked="" type="checkbox"/> Building Other	
6 Open to Public Yes No <input checked="" type="checkbox"/>		7. Visible from road Yes <input checked="" type="checkbox"/> No	
9 Local Contact/Organization <b>OLD HOUSE CLUB OF DANVILLE</b>		8. Ownership Private Local State Federal	
10 Site Plan with North Arrow 		27. National Register District Name: Commercial	
		28. Significance Evaluation Contrib. to NR Dist. <input checked="" type="checkbox"/> H	
		29. Status Date National Landmark National Register Landmark Certificate Kentucky Survey Local Landmark HABS/HAER	
		30. Historic Theme Primary Secondary Other	
		31. Endangered Yes No	
		32. Preservation Project Status Actual Cost in \$1,000s	
		33. ATTACH PHOTO	
		Roll No. _____ Picture No. _____ Direction _____	
		34. Prepared by: <b>Helen Powell</b>	
		35. Organization <b>Carman and Powell, Inc.</b>	
36. Date <b>1984</b>			
37. Revision Dates 38. Staff Review			

18 Description Two story, two bay brick building; wood cornice slightly pedimented hood moldings first floor modified.

11. Architect	
12. Builder	
13. Date 1880 A. <input checked="" type="checkbox"/> B. <input type="checkbox"/>	
14. Style A. Italinatate <input checked="" type="checkbox"/> B. <input type="checkbox"/>	
15. Original Use Commercial <input checked="" type="checkbox"/>	
16. Present use Commercial	
17. Condition Good <input checked="" type="checkbox"/>	
18. No. Stories 2 <input checked="" type="checkbox"/>	
Single Pile NA <input checked="" type="checkbox"/>	
Double Pile	
Floor Plan NA <input type="checkbox"/>	
Structural Fabric Brick A. <input checked="" type="checkbox"/> B. <input type="checkbox"/>	
Decorative Fabric A. <input type="checkbox"/> B. <input type="checkbox"/>	
Roof Form Flat	

(Continue on Back)

19 History  
 Sandborn Insurance Map for 1886 shows barbershop in this location where it continued to stay through 1930.

20 Significance  
 The structure contributes to the district by virtue of style, scale and materials.

21 Source of Information  
 Sandborn Insurance Maps: 1886, 1901, 1914 1930



KENTUCKY HISTORIC RESOURCES INVENTORY

Site No. \_\_\_\_\_

1. Historic Name(s) **Boyle Bank & Trust Company**  
 Original Owner \_\_\_\_\_

2. Present Name  
**319 West Main**

3. Location **319 West Main Corporation**

4. Owner's Name  
**319 West Main Danville, Ky. 40422**

5. Owner's Address  
**319 West Main Corporation**

6. Open to Public Yes  No \_\_\_\_\_

7. Visible from road Yes  No \_\_\_\_\_

8. Ownership  
 Private   
 Local \_\_\_\_\_  
 State \_\_\_\_\_  
 Federal \_\_\_\_\_

9. Local Contact/Organization  
**OLD HOUSE CLUB OF DANVILLE**

22. ADD/County  
**BLUEGRASS/ BOYLE**

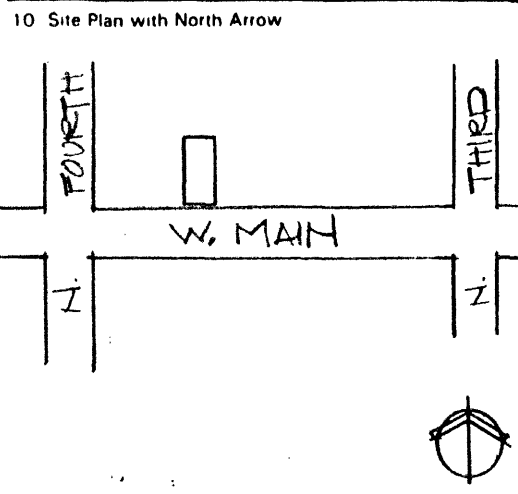
23. U.S.G.S. Quadrant (15'/75')  
**BOYLE Danville** G.I.S. Mod.

24. UTM Reference  
 Zone \_\_\_\_\_ Easting \_\_\_\_\_ Northing \_\_\_\_\_

25. Coordinate Accuracy

26. Prehistoric Site \_\_\_\_\_ Object \_\_\_\_\_  
 Historic Site \_\_\_\_\_ Structure \_\_\_\_\_  
 Building \_\_\_\_\_ Other \_\_\_\_\_

27. National Register District Name:  
**Commercial District**



11. Architect \_\_\_\_\_

12. Builder \_\_\_\_\_

13. Date  
**1922** A.  B.

14. Style  
 A. Class. Rev.  M   
 B.

15. Original Use  
**Commercial**  E

16. Present use  
**Commercial**

17. Condition  
**Good**  B

No. Stories **2**  C

Single Pile \_\_\_\_\_ NA  X \_\_\_\_\_

Double Pile \_\_\_\_\_

Floor Plan \_\_\_\_\_ NA

Structural Fabric  
**Stone Ven.** A.  B.

Decorative Fabric  
 A.   
 B.

Roof Form  
**Flat**

28. Significance Evaluation  
**Contributes to dist.**  H

29. Status \_\_\_\_\_ Date \_\_\_\_\_  
 National Landmark \_\_\_\_\_  
 National Register \_\_\_\_\_  
 Landmark Certificate \_\_\_\_\_  
 Kentucky Survey \_\_\_\_\_  
 Local Landmark \_\_\_\_\_  
 HABS/HAER \_\_\_\_\_

30. Historic Theme  
 Primary \_\_\_\_\_     
 Secondary \_\_\_\_\_     
 Other \_\_\_\_\_


31. Endangered Yes \_\_\_\_\_ No \_\_\_\_\_

32. Preservation Project Status

Actual Cost in \$1,000s \_\_\_\_\_

18. Description **1 1/2 story sandstone veneer, 3 bay commercial building; bays separated and framed by pilasters; bracketed cornice and parapet; details include swag garlands and beading on door frame; west facade opens on courthouse square; 7 bay; windows separated by paired pilasters.**

(Continue on Back)



19. History  
 A building conforming to this size and shape has been on the site since 1886. It has housed various commercial enterprises including drug stores, jewelry stores, and a photography shop. A stone veneer was applied in 1922 when it

Roll No. \_\_\_\_\_  
 Picture No. \_\_\_\_\_  
 Direction \_\_\_\_\_

34. Prepared by:  
**Helen Powell**

20. Significance **became Boyle Bank and Trust.**  
 The structure contributes to the district by virtue of its style and materials. It was a

35. Organization  
**Carman and Powell, Inc.**

36. Date **1984**

21. Source of Information **part of the early 20th century expansion of the commercial area. Sandborn Insurance Maps 1886-1930. Emily Clark: Deeds**

37. Revision Dates \_\_\_\_\_ 38. Staff Review \_\_\_\_\_

KENTUCKY HISTORIC RESOURCES INVENTORY

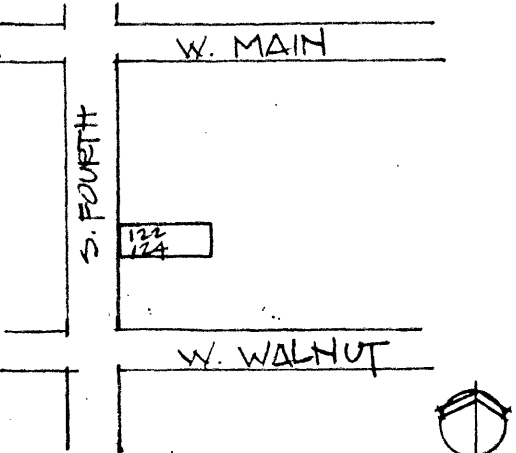
Site No. \_\_\_\_\_

1 Historic Name(s) Foley Building Original Owner Richard Foley		22. ADD/County <b>BLUEGRASS/ BOYLE</b>	
2 Present Name Foley Building		23. U.S.G.S. Quadrant (15'/75') <b>BOYLE Danville</b>	
3 Location 324, 326, 328 West Main		24. UTM Reference Zone Easting Northing	
4 Owner's Name Raymond Miller		25. Coordinate Accuracy	
5 Owner's Address 412 Pleasantwood Drive Danville, Ky		26. Prehistoric Site Object Historic Site Structure <input checked="" type="checkbox"/> Building Other	
6 Open to Public Yes No	7. Visible from road Yes <input checked="" type="checkbox"/> No	8. Ownership Private Local State Federal	
9. Local Contact/Organization <b>OLD HOUSE CLUB OF DANVILLE</b>		27. National Register District Name: Commercial	
10 Site Plan with North Arrow 		11. Architect 12. Builder 13. Date 1882 A. <input checked="" type="checkbox"/> B. <input type="checkbox"/> 14. Style A. Italianate <input checked="" type="checkbox"/> B. <input type="checkbox"/> 15. Original Use Commercial <input checked="" type="checkbox"/> 16. Present use Commercial 17. Condition Good <input checked="" type="checkbox"/> B. <input type="checkbox"/>	
18 Description 2 story, 7 bay brick commercial building; windows 2nd floor round, arched & linked through hood moldings; cast iron stonefront 1st floor still visible despite modifications, brick corbelling under cornice; metal cornice.		28. Significance Evaluation Contrib. to NR Dis. <input checked="" type="checkbox"/> H	
(Continue on Back)		29. Status Date National Landmark National Register Landmark Certificate Kentucky Survey Local Landmark HABS/HAER	
19 History Richard Foley acquired the lot from Sarah S. Burke in Nov. 13, 1882 (DB 17/32); Richard Foley conveyed the property to his wife A.J. Foley describing it as a store and residence. The Sandborn Maps confirm this showing a grocery and hardware store here in 1886, grocery and harness in 1901, and a grocery in 1914. With its mutiple bay facade, this structure contributes to the district both architecturally and as part of the commercial history of the late 19th century. Elizabeth Nickells: Deeds Sandborn Insurance Maps 1886, 1901, 1914		30. Historic Theme Primary Secondary Other	
20 Significance in 1886, grocery and harness in 1901, and a grocery in 1914. With its mutiple bay facade, this structure contributes to the district both architecturally and as part of the commercial history of the late 19th century.		31. Endangered Yes No 32. Preservation Project Status Actual Cost in \$1,000s	
21. Source of Information		33. ATTACH PHOTO Roll No. 3125 Picture No. Direction	
Elizabeth Nickells: Deeds Sandborn Insurance Maps 1886, 1901, 1914		34. Prepared by: <b>Helen Powell</b>	
Elizabeth Nickells: Deeds Sandborn Insurance Maps 1886, 1901, 1914		35. Organization <b>Carman and Powell, Inc.</b>	
Elizabeth Nickells: Deeds Sandborn Insurance Maps 1886, 1901, 1914		36. Date 1984 37. Revision Dates 38. Staff Review	



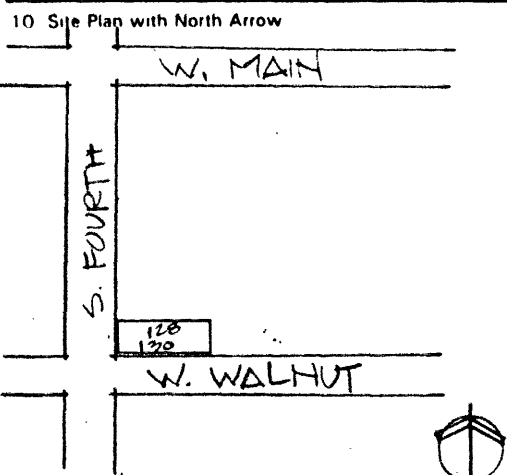

# KENTUCKY HISTORIC RESOURCES INVENTORY

Site No. \_\_\_\_\_

<b>1. Historic Name(s)</b> Original Owner _____		<b>22. ADD/County</b> <b>BLUEGRASS/ BOYLE</b>	
<b>2. Present Name</b> Video Villa and Maple Tree Gallery		<b>23. U.S.G.S. Quadrant (15'/75')</b> _____ G.I.S. Mod. _____	
<b>3. Location</b> 122 - 124 Fourth Street		<b>24. UTM Reference</b> Zone _____ Easting _____ Northing _____	
<b>4. Owner's Name</b> Gregory and Pohlman		<b>25. Coordinate Accuracy</b> _____	
<b>5. Owner's Address</b> P.O. Box 948, Danville, KY 40422		<b>26. Prehistoric Site</b> Historic Site _____ Object _____ Building <input checked="" type="checkbox"/> Structure _____ Other _____	
<b>6. Open to Public</b> Yes _____ No _____		<b>7. Visible from road</b> Yes <input checked="" type="checkbox"/> No _____	
<b>9. Local Contact/Organization</b> <b>OLD HOUSE CLUB OF DANVILLE</b>		<b>8. Ownership</b> Private _____ Local _____ State _____ Federal _____	
<b>10. Site Plan with North Arrow</b> 		<b>11. Architect</b> _____	
		<b>12. Builder</b> _____	
		<b>13. Date</b> 1890 A. <input checked="" type="checkbox"/> B. <input type="checkbox"/>	
		<b>14. Style</b> A. Class. Rev. <input checked="" type="checkbox"/> M _____ B. <input type="checkbox"/>	
		<b>15. Original Use</b> Commercial <input checked="" type="checkbox"/> E _____	
		<b>16. Present use</b> Commercial	
		<b>17. Condition</b> Good <input checked="" type="checkbox"/> B _____	
<b>18. Description</b> Two story, 7 bay brick commercial building; metal cornice; stone sills and lintels; wood and cast iron stone front with flattened acanthus leaf motifs; Evansville iron works  (Continue on Back)		<b>27. National Register District Name:</b> Commercial District	
		<b>28. Significance Evaluation</b> Contrib. to NR District <input checked="" type="checkbox"/> H _____	
		<b>29. Status</b> National Landmark _____ Date _____ National Register _____ Landmark Certificate _____ Kentucky Survey _____ Local Landmark _____ HABS/HAER _____	
		<b>30. Historic Theme</b> Primary _____ Secondary _____ Other _____	
		<b>31. Endangered</b> Yes _____ No _____	
		<b>32. Preservation Project Status</b> Actual Cost in \$1,000s _____	
		<b>33. ATTACH PHOTO</b>  Roll No. _____ Picture No. _____ Direction _____	
<b>19. History</b> Structure is pictured on Sandborn Insurance Map of 1901 with one side occupied by a printer and the other by an undertaker and upholstered. In 1914, it was a grocery.		<b>34. Prepared by:</b> Helen Powell	
<b>20. Significance</b> Structure's style and materials make it a contributing factor in district.		<b>35. Organization</b> Carman and Powell, Inc.	
<b>21. Source of Information</b> Sandborn Insurance Map 1901, 1914		<b>36. Date</b> 1984	
		<b>37. Revision Dates</b> _____ <b>38. Staff Review</b> _____	

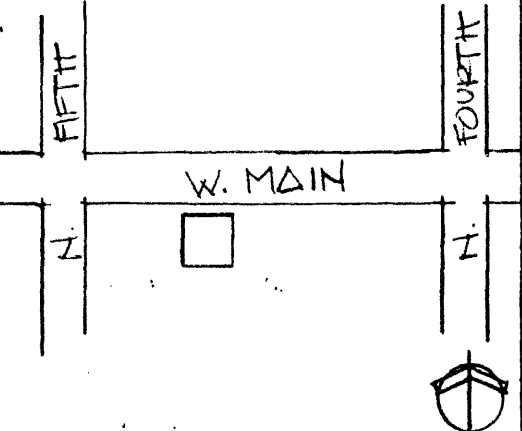
KENTUCKY HISTORIC RESOURCES INVENTORY

Site No. \_\_\_\_\_

1. Historic Name(s)  Original Owner			22. ADD/County <b>BLUEGRASS/ BOYLE</b>		
2. Present Name 7. <b>Bota Hair Design/Ceramic Creations</b>			23. U.S.G.S. Quadrant (15'/75') <b>Danville</b>		
3. Location <b>128-130 Fourth Street</b>			24. UTM Reference Zone _____ Easting _____ Northing _____		
4. Owner's Name <b>Mark and Darby Radmanesh</b>			25. Coordinate Accuracy		
5. Owner's Address <b>107 Wildcat Drive Somerset, KY 42501</b>			26. Prehistoric Site Historic Site _____ Building <input checked="" type="checkbox"/> _____ Object _____ Structure _____ Other _____		
6. Open to Public Yes _____ No _____		7. Visible from road Yes <input checked="" type="checkbox"/> No _____	8. Ownership Private _____ Local _____ State _____ Federal _____		
9. Local Contact/Organization <b>OLD HOUSE CLUB OF DANVILLE</b>			27. National Register District Name: <b>Commercial</b>		
10. Site Plan with North Arrow 			28. Significance Evaluation <b>Contrib. to NR District</b> <input checked="" type="checkbox"/>		
11. Architect			29. Status National Landmark _____ National Register _____ Landmark Certificate _____ Kentucky Survey _____ Local Landmark _____ HABS/HAER _____		
12. Builder			30. Historic Theme Primary _____ Secondary _____ Other _____		
13. Date c. 1901 A. <input checked="" type="checkbox"/> B. _____			31. Endangered Yes _____ No _____		
14. Style A. Class. Rev. <input checked="" type="checkbox"/> B. _____			32. Preservation Project Status Actual Cost in \$1,000s _____		
15. Original Use <b>Commercial</b>			33. ATTACH PHOTO 		
16. Present use <b>Commercial</b>			Roll No. <u>315 / 018</u> Picture No. <u>56</u> Direction _____		
17. Condition <b>Good</b>			34. Prepared by: <b>Helen Powell</b>		
18. Description Two story, 7 bay brick commercial building; first story is cast iron and wood, stone sills and centers			35. Organization <b>Carman and Powell, Inc.</b>		
(Continue on Back)			36. Date <b>1984</b>		
19. History The building was listed as unfinished on the 1901 Sandborn Insurance Map. In 1914 it was used by a hardware store and gentlemen's store.			37. Revision Dates _____ 38. Staff Review _____		
20. Significance Contributes to district by virtue of scale and style.			21. Source of Information Sandborn Insurance Maps 1901, 1914		

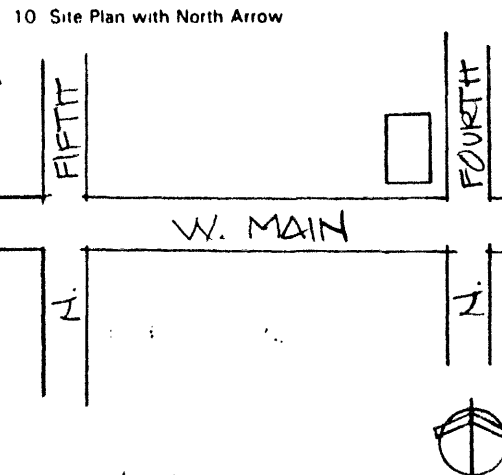

KENTUCKY HISTORIC RESOURCES INVENTORY

Site No. \_\_\_\_\_

1. Historic Name(s) Original Owner		22. ADD/County <b>BLUEGRASS/ BOYLE</b>	
2. Present Name		23. U.S.G.S. Quadrant (15'/75') Danville	
3. Location 332 West Main Street		24. UTM Reference Zone Easting Northing	
4. Owner's Name Central Ky. Federal Savings & Loan		25. Coordinate Accuracy	
5. Owner's Address 340 West Main Danville, Ky. 40422		26. Prehistoric Site Historic Site <input checked="" type="checkbox"/> Building	
6. Open to Public Yes No		27. National Register District Name: Commercial District	
7. Visible from road Yes <input checked="" type="checkbox"/> No		28. Significance Evaluation Contributes to NR Dist. <input checked="" type="checkbox"/>	
8. Ownership Private Local State Federal		29. Status National Landmark National Register Landmark Certificate Kentucky Survey Local Landmark HABS/HAER	
9. Local Contact/Organization <b>OLD HOUSE CLUB OF DANVILLE</b>		30. Historic Theme Primary Secondary Other	
10. Site Plan with North Arrow 		31. Endangered Yes No	
11. Architect		32. Preservation Project Status	
12. Builder		33. ATTACH PHOTO Roll No. _____ Picture No. _____ Direction _____	
13. Date 1875- 1880A. <input checked="" type="checkbox"/> B. <input type="checkbox"/>		34. Prepared by: <b>Helen Powell</b>	
14. Style A. Italianate <input checked="" type="checkbox"/> B. <input type="checkbox"/>		35. Organization <b>Carman and Powell, Inc.</b>	
15. Original Use Commercial <input checked="" type="checkbox"/>		36. Date <b>1984</b>	
16. Present use Commercial		37. Revision Dates	
17. Condition Vacant <input checked="" type="checkbox"/>		38. Staff Review	
18. Description 2 story, 2 bay brick commercial building; metal cornice, brick pilasters separate bays; rosette detailing; pedimented hood moldings; first floor modified metal cornice with dentils and scrolls.  (Continue on Back)		No. Stories Two <input checked="" type="checkbox"/>	
		Single Pile NA <input checked="" type="checkbox"/>	
		Double Pile	
		Floor Plan NA <input type="checkbox"/>	
		Structural Fabric Brick A. <input checked="" type="checkbox"/> B. <input type="checkbox"/>	
		Decorative Fabric A. <input type="checkbox"/> B. <input type="checkbox"/>	
		Roof Form Flat	
19. History Building built before July 12, 1883. Deed from B. Van Arsdale to J.c. Fales for 3811.00. According to Sandborn maps, it was occupied by a steam printing company in 1886 and the newspaper in 1914.			
20. Significance Structure contributes to the district by virtue of style, material and scale which evoke the development of late 19th century.			
21. Source of Information Elizabeth Nickels: Deed Research Sandborn Insurance Maps: 1886, 1901, 1914			

# KENTUCKY HISTORIC RESOURCES INVENTORY

Site No. \_\_\_\_\_

1. Historic Name(s) <b>Post Office</b> Original Owner _____		22. ADD/County <b>BLUEGRASS/ BOYLE</b>	
2. Present Name <b>Federal Building</b>		23. U.S.G.S. Quadrant (15'/75') <b>BOYLE Danville</b>	
3. Location <b>401 West Main</b>		24. UTM Reference Zone _____ Easting _____ Northing _____	
4. Owner's Name <b>Donald e. Layfield</b>		25. Coordinate Accuracy <input type="checkbox"/>	
5. Owner's Address <b>General Services Admin. 75 Spring St.</b>		26. Prehistoric Site _____ Object _____ Historic Site _____ Structure _____ Building <input checked="" type="checkbox"/> Other _____	
6. Open to Public <b>Atlanta,</b> <input checked="" type="checkbox"/> Accessible from road Yes <input type="checkbox"/> No <input type="checkbox"/> Yes <input checked="" type="checkbox"/> No <input type="checkbox"/>		B. Ownership Private _____ Local _____ State _____ Federal _____	
9. Local Contact/Organization <b>OLD HOUSE CLUB OF DANVILLE</b>		27. National Register District Name: <b>Commercial</b>	
10. Site Plan with North Arrow 		28. Significance Evaluation <b>Contrib. to NR Dist.</b> <input checked="" type="checkbox"/>	
11. Architect _____		29. Status _____ Date _____ National Landmark _____ National Register _____ Landmark Certificate _____ Kentucky Survey _____ Local Landmark _____ HABS/HAER _____	
12. Builder _____		30. Historic Theme Primary _____ Secondary _____ Other _____	
13. Date <b>1910</b> A. <input checked="" type="checkbox"/> B. <input type="checkbox"/>		31. Endangered Yes _____ No _____	
14. Style A. Classical Rev. <input checked="" type="checkbox"/> B. <input type="checkbox"/>		32. Preservation Project Status _____	
15. Original Use <b>Post Office</b> <input checked="" type="checkbox"/>		Actual Cost in \$1,000s _____	
16. Present use <b>Office Bldg.</b>		33. ATTACH PHOTO 	
17. Condition <b>Good</b> <input checked="" type="checkbox"/>		Roll No. <u>2</u> Picture No. <u>15</u> Direction _____	
18. Description <b>2 story with raised basement; 5 bay south facade; 3 bay east facade; sandstone government building; 3 central bays south side are recessed and set off by corinthian columns; windows are arched, pedimented, squared; hip roof behind balustrade.</b>		34. Prepared by: <b>Helen Powell</b>	
No. Stories <b>2</b> <input checked="" type="checkbox"/>		35. Organization <b>Carman and Powell, Inc.</b>	
Single Pile _____ NA <input checked="" type="checkbox"/>		36. Date <b>1984</b>	
Double Pile _____		37. Revision Dates _____ 38. Staff Review _____	
Floor Plan _____ NA <input type="checkbox"/>			
Structural Fabric <b>Stone</b> A. <input checked="" type="checkbox"/> B. <input type="checkbox"/>			
Decorative Fabric A. <input type="checkbox"/> B. <input type="checkbox"/>			
Roof Form <b>Hip</b>			
(Continue on Back)			
19. History Originally built as the post office, the building was remodeled in the 1960's for federal office space.			
20. Significance The structure contributes to the commercial district through the style and materials of its architecture and also figures in the			
21. Source of Information <b>Governmental history of Danville. Ground breaking pictures Danville/Boyle County Historical Society. Sandborn Insurance Maps 1914, 1930</b>			





KENTUCKY HISTORIC RESOURCES INVENTORY

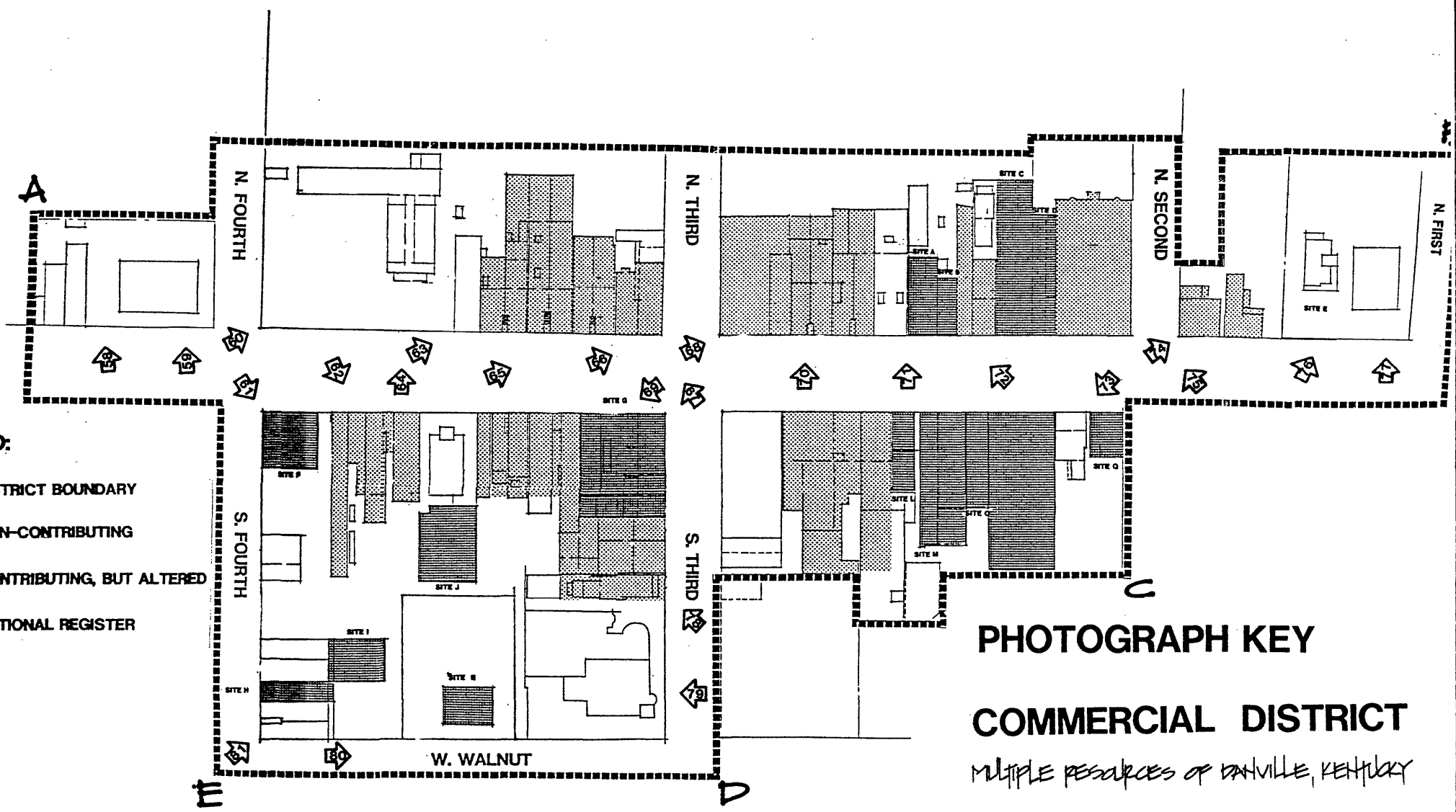
Site No. \_\_\_\_\_

1. Historic Name(s) <b>I.O.O.F. Building</b> Original Owner _____		22. ADD/County <b>BLUEGRASS/ BOYLE</b>	
2. Present Name <b>IOOF Lodge Building</b>		23. U.S.G.S. Quadrant (15'/75') <b>BOYLE Danville</b>	
3. Location <b>407 West Main</b>		24. UTM Reference Zone _____ Easting _____ Northing _____	
4. Owner's Name <b>IOOF Lodge c/o Will Durham</b>		25. Coordinate Accuracy _____	
5. Owner's Address <b>325 Leonard Ct. Danville, Ky.</b>		26. Prehistoric Site _____ Object _____ Historic Site _____ Structure _____ X Building _____ Other _____	
6. Open to Public Yes _____ No _____	7. Visible from road Yes <input checked="" type="checkbox"/> No _____	8. Ownership Private _____ Local _____ State _____ Federal _____	
9. Local Contact/Organization <b>OLD HOUSE CLUB OF DANVILLE</b>		27. National Register District Name: <b>Commercial</b>	
10. Site Plan with North Arrow 		11. Architect _____	
		12. Builder _____	
		13. Date <b>1908-1910</b> A. <input type="checkbox"/> B. <input type="checkbox"/>	
		14. Style A. Class. Rev. <input checked="" type="checkbox"/> M B. <input type="checkbox"/>	
		15. Original Use <b>Lodge &amp; com.</b> <input checked="" type="checkbox"/> M	
16. Present use <b>Commercial</b>		28. Significance Evaluation <b>Contrib. to NR Dist.</b> <input checked="" type="checkbox"/> H	
17. Condition <b>Good</b> <input checked="" type="checkbox"/> B		29. Status _____ Date _____ National Landmark _____ National Register _____ Landmark Certificate _____ Kentucky Survey _____ Local Landmark _____ HABS/HAER _____	
18. Description <b>3 story, 3 bay brick residential &amp; commercial building; on 2nd floor, two polygonal bay windows flank central window; brick corbelling underneath cornice; stone sills and lintels</b>		30. Historic Theme Primary _____ Secondary _____ Other _____	
19. History The Oddfellows Lodge bought the property from John Weisiger on Oct. 14, 1907. The building was erected by Mills.		31. Endangered _____ Yes _____ No _____	
20. Significance The Lodge Building contributes to the Commercial District by virtue of its style and materials.		32. Preservation Project Status _____ Actual Cost in \$1,000s _____	
21. Source of Information <b>Old House Club:Deeds</b>		33. ATTACH PHOTO 	
(Continue on Back)		34. Prepared by: <b>Helen Powell</b>	
22. Source of Information <b>Old House Club:Deeds</b>		35. Organization <b>Carman and Powell, Inc.</b>	
23. Source of Information <b>Old House Club:Deeds</b>		36. Date <b>1984</b>	
24. Source of Information <b>Old House Club:Deeds</b>		37. Revision Dates _____ 38. Staff Review _____	



**LEGEND:**

-  DISTRICT BOUNDARY
-  NON-CONTRIBUTING
-  CONTRIBUTING, BUT ALTERED
-  NATIONAL REGISTER



**PHOTOGRAPH KEY**  
**COMMERCIAL DISTRICT**  
*MULTIPLE RESOURCES OF DANVILLE, KENTUCKY*