

PH0067202

**NATIONAL REGISTER OF HISTORIC PLACES  
 INVENTORY - NOMINATION FORM**

(Type all entries - complete applicable sections)

STATE: Kansas	
COUNTY: Douglas	
FOR NPS USE ONLY	
ENTRY NUMBER <b>FEB 23 1971</b>	DATE

**1. NAME**

COMMON:  
Aronszajn Residence

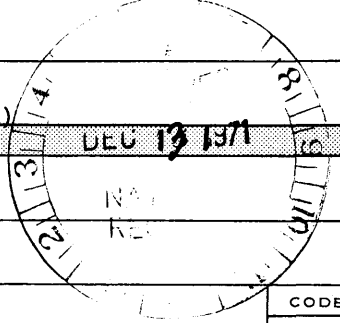
AND/OR HISTORIC:  
XX Col. James Blood House (preferred name)

**2. LOCATION**

STREET AND NUMBER:  
1015 Tennessee

CITY OR TOWN:  
Lawrence

STATE Kansas	CODE 66044	COUNTY: Douglas	CODE 045
-----------------	---------------	--------------------	-------------



**3. CLASSIFICATION**

CATEGORY (Check One)	OWNERSHIP	STATUS	ACCESSIBLE TO THE PUBLIC
<input type="checkbox"/> District <input type="checkbox"/> Site <input type="checkbox"/> Object <input checked="" type="checkbox"/> Building <input type="checkbox"/> Structure	<input type="checkbox"/> Public <input checked="" type="checkbox"/> Private <input type="checkbox"/> Both	Public Acquisition: <input type="checkbox"/> In Process <input type="checkbox"/> Being Considered <input checked="" type="checkbox"/> Occupied <input type="checkbox"/> Unoccupied <input type="checkbox"/> Preservation work in progress	Yes: <input type="checkbox"/> Restricted <input type="checkbox"/> Unrestricted <input checked="" type="checkbox"/> No
PRESENT USE (Check One or More as Appropriate)			
<input type="checkbox"/> Agricultural <input type="checkbox"/> Commercial <input type="checkbox"/> Educational <input type="checkbox"/> Entertainment	<input type="checkbox"/> Government <input type="checkbox"/> Industrial <input type="checkbox"/> Military <input type="checkbox"/> Museum	<input type="checkbox"/> Park <input checked="" type="checkbox"/> Private Residence <input type="checkbox"/> Religious <input type="checkbox"/> Scientific	<input type="checkbox"/> Transportation <input type="checkbox"/> Other (Specify) _____ _____

**4. OWNER OF PROPERTY**

OWNER'S NAME:  
Nachman and Sylvia L. Aronszajn

STREET AND NUMBER:  
1015 Tennessee

CITY OR TOWN:  
Lawrence

STATE: Kansas	CODE 66044
------------------	---------------

**5. LOCATION OF LEGAL DESCRIPTION**

COURTHOUSE, REGISTRY OF DEEDS, ETC.:  
Register of Deeds

STREET AND NUMBER:  
Douglas County Courthouse

CITY OR TOWN:  
Lawrence

STATE: Kansas	CODE 66044
------------------	---------------

**6. REPRESENTATION IN EXISTING SURVEYS**

TITLE OF SURVEY:  
NONE

DATE OF SURVEY:  
 Federal  
 State  
 County  
 Local

DEPOSITORY FOR SURVEY RECORDS:  
\_\_\_\_\_

STREET AND NUMBER:  
\_\_\_\_\_

CITY OR TOWN:  
\_\_\_\_\_

STATE: _____	CODE _____
-----------------	---------------

SEE INSTRUCTIONS

STATE: Kansas  
 COUNTY: Douglas  
 ENTRY NUMBER: FEB 23 1971  
 DATE: \_\_\_\_\_  
 FOR NPS USE ONLY


**7. DESCRIPTION**

CONDITION	(Check One)					
	<input checked="" type="checkbox"/> Excellent	<input type="checkbox"/> Good	<input type="checkbox"/> Fair	<input type="checkbox"/> Deteriorated	<input type="checkbox"/> Ruins	<input type="checkbox"/> Unexposed
	(Check One)			(Check One)		
	<input type="checkbox"/> Altered	<input checked="" type="checkbox"/> Unaltered	<input type="checkbox"/> Moved	<input checked="" type="checkbox"/> Original Site		

DESCRIBE THE PRESENT AND ORIGINAL (if known) PHYSICAL APPEARANCE

The Col. James Blood House in Lawrence, built about 1870, is a good example of the emerging Victorian influence on Kansas architecture. It is a two-story residence supported by a sturdy limestone and mortar foundation. All exterior walls and several interior walls are solid red clay brick laid up 12 inches thick. The major windows on the first floor measure 32 inches by 108 inches and have what are thought to be the original glass and shutters. The simple rectangular window openings of the second floor are covered by classical lintels. The front portion of the first floor, which is a living room, is covered on three sides by a highly ornate porch complete with paired columns on common pedestals. It is believed the porch was part of the original design. The roof is of two types. The major part of the house has a hip roof with a slight slope on which sheet tin is used for the roofing material. The rear part, which houses the kitchen, has a gable roof of cedar shingles. The eaves overhang approximately two feet, and there are paired brackets every five feet. The exterior is believed to be basically unchanged from the time of Colonel Blood's residence.

SEE INSTRUCTIONS



**SIGNIFICANCE**

PERIOD (Check One or More as Appropriate)

- |  |                                       |  |                                       |
|--|---------------------------------------|--|---------------------------------------|
| <input type="checkbox"/> Pre-Columbian | <input type="checkbox"/> 16th Century | <input type="checkbox"/> 18th Century            | <input type="checkbox"/> 20th Century |
| <input type="checkbox"/> 15th Century  | <input type="checkbox"/> 17th Century | <input checked="" type="checkbox"/> 19th Century |                                       |

SPECIFIC DATE(S) (If Applicable and Known) 1870's

AREAS OF SIGNIFICANCE (Check One or More as Appropriate)

- |  |                                      |  |  |
|--|--------------------------------------|--|--|
| <input type="checkbox"/> Aboriginal              | <input type="checkbox"/> Education   | <input type="checkbox"/> Political           | <input type="checkbox"/> Urban Planning  |
| <input type="checkbox"/> Prehistoric             | <input type="checkbox"/> Engineering | <input type="checkbox"/> Religion/Philosophy | <input type="checkbox"/> Other (Specify) |
| <input type="checkbox"/> Historic                | <input type="checkbox"/> Industry    | <input type="checkbox"/> Science             | _____                                    |
| <input type="checkbox"/> Agriculture             | <input type="checkbox"/> Invention   | <input type="checkbox"/> Sculpture           | _____                                    |
| <input checked="" type="checkbox"/> Architecture | <input type="checkbox"/> Landscape   | <input type="checkbox"/> Social/Humanitarian | _____                                    |
| <input type="checkbox"/> Art                     | <input type="checkbox"/> Literature  | <input type="checkbox"/> Theater             | _____                                    |
| <input type="checkbox"/> Commerce                | <input type="checkbox"/> Military    | <input type="checkbox"/> Transportation      | _____                                    |
| <input type="checkbox"/> Communications          | <input type="checkbox"/> Music       |  |  |
| <input type="checkbox"/> Conservation            |                                      |  |  |

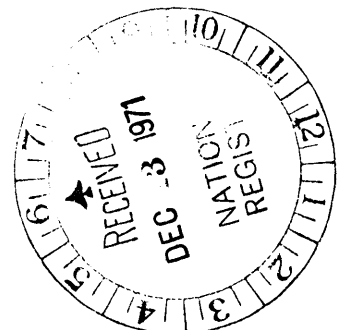
STATEMENT OF SIGNIFICANCE

Col. James Blood, who was the first to occupy the house at 1015 Tennessee in Lawrence, Kansas, came to Kansas Territory in 1854 as an agent for Amos A. Lawrence, treasurer of the New England Emigrant Aid Co. Lawrence wanted Blood, along with Charles Branscomb, to explore eastern Kansas and select a suitable place for Free State parties sponsored by the company to settle. The two men chose a site, went to Kansas City to meet the arriving emigrants, and guided them to the present location of Lawrence on August 1, 1854.

Col. Blood made his home in Lawrence, living for a time in the house on Tennessee St., which was built about 1870. (Apparently the names of the architect and the builder were not recorded; Blood was listed in the 1876 Lawrence City Directory as a bricklayer, so he may have done some of the work himself.) The 1879 Lawrence City Directory shows Blood was still a resident there at that time, but in the 1880's the house was purchased by J. B. Shearer.

Colonel Blood, a businessman and lawyer, was elected the city's first mayor on July 13, 1857. He served as a delegate to the Wyandotte Constitutional Convention in 1859 and was selected as a member of the board of trustees of "The Lawrence University" in 1859. The school's name was changed to "The Lawrence University of Kansas" in 1861, and Blood was a member of this board of trustees as well. The school eventually became the University of Kansas. Blood was Douglas county treasurer from 1864 to 1868 and was elected to the state legislature in 1869. He also served as a commander in the Free-State Cavalry during early Kansas territorial conflicts. Colonel Blood died in Lawrence on February 4, 1891.

The Blood House is one of the oldest houses remaining in Lawrence. It is an excellent, well-preserved example of early Victorian influence on Kansas architecture.



SEE INSTRUCTIONS

**9. MAJOR BIBLIOGRAPHICAL REFERENCES**

Blood Collection. Manuscripts Division, Kansas State Historical Society.  
 Caldwell, E. F., compiler, A Souvenir History of Lawrence, Kansas, 1898  
 (Kansas City, Mo., Lawton and Burnap Press, 1898), pp. 21, 53.  
City Directory of Lawrence, 1883 (Lawrence, Lawrence Publishing Co., 1883),  
 p. 59.  
History of Kansas (Chicago, A. T. Andreas, 1883), pp. 308-363.  
 Johnson, J. J. and P. McKinney, City Directory of Lawrence, 1879 (Lawrence,  
 Book and Job Printer, 1879), p. 63.

**10. GEOGRAPHICAL DATA**

LATITUDE AND LONGITUDE COORDINATES DEFINING A RECTANGLE LOCATING THE PROPERTY			O R	LATITUDE AND LONGITUDE COORDINATES DEFINING THE CENTER POINT OF A PROPERTY OF LESS THAN TEN ACRES		
CORNER	LATITUDE	LONGITUDE		LATITUDE	LONGITUDE	
	Degrees Minutes Seconds	Degrees Minutes Seconds		Degrees Minutes Seconds	Degrees Minutes Seconds	
NW	° ' "	° ' "		° ' "	° ' "	
NE	° ' "	° ' "		° ' "	° ' "	
SE	° ' "	° ' "		38 57 55	95 14 22	
SW	° ' "	° ' "				

APPROXIMATE ACREAGE OF NOMINATED PROPERTY: less than one

LIST ALL STATES AND COUNTIES FOR PROPERTIES OVERLAPPING STATE OR COUNTY BOUNDARIES

STATE:	CODE	COUNTY	CODE
STATE:	CODE	COUNTY:	CODE
STATE:	CODE	COUNTY:	CODE
STATE:	CODE	COUNTY:	CODE

**11. FORM PREPARED BY**

NAME AND TITLE: Charles Hall, Architectural Consultant  
Richard Pankratz, Planner

ORGANIZATION: Kansas State Historical Society DATE: Feb. 18, 1971

STREET AND NUMBER: 120 West Tenth Street

CITY OR TOWN: Topeka STATE: Kansas 66612 CODE: 20

**12. STATE LIAISON OFFICER CERTIFICATION**

As the designated State Liaison Officer for the National Historic Preservation Act of 1966 (Public Law 89-665), I hereby nominate this property for inclusion in the National Register and certify that it has been evaluated according to the criteria and procedures set forth by the National Park Service. The recommended level of significance of this nomination is:

National  State  Local

Name Nyle H. Miller  
 Nyle H. Miller

Title Executive Director, Kansas State Historical Society

Date November 30, 1971


**NATIONAL REGISTER VERIFICATION**

I hereby certify that this property is included in the National Register.

Ernest A. Connelly  
 Chief, Office of Archeology and Historic Preservation

Date FEB 23 1972

ATTEST:  
William Pankratz  
 Keeper of The National Register  
 Date FEB 11 1972



TL  
 15/305960  
 15/4315080

SEE INSTRUCTIONS


**NATIONAL REGISTER OF HISTORIC PLACES  
INVENTORY - NOMINATION FORM**

(Continuation Sheet)

STATE Kansas	
COUNTY Douglas	
FOR NPS USE ONLY	
ENTRY NUMBER FEB 23 1972	DATE

(Number all entries)

9. Johnson, Samuel A., The Battle Cry of Freedom (Lawrence, University of Kansas Press, 1954), p. 53, 84.  
The Lawrence Journal, December 25, 1890, February 7, 1891.  
The Lawrence Journal-World, May 6, 1954.  
Nineteenth Century Houses in Lawrence, Kansas (Lawrence, University of Kansas Museum of Art, 1968), p. 39.  
Snow, F. H., "The Beginnings of the University of Kansas," Kansas Historical Collections, v. 6 (1897-1900), p. 70.  
The Topeka Commonwealth, October 29, 1884.  
Waters, Joseph G., "The Wyandotte Convention," Kansas Historical Collections, v. 11 (1909-1910), p. 48.



4318000m N.

EAST TOPEKA INTERCHANGE 21 MI. W. OF LAWRENCE INTERCHANGE 21 MI. W. OF LAWRENCE

TOPEKA 26 MI. W. PANWAKA VIA U.S. 40 6.5 MI.

TO U.S. 40 WEST



38° 57' 55"

125960  
12508J

57'30"  
T. 12 S.  
T. 13 S.

