

UNITED STATES DEPARTMENT OF THE INTERIOR
NATIONAL PARK SERVICE

FOR NPS USE ONLY

RECEIVED JUN 24 1977

DATE ENTERED

AUG 31 1978

NATIONAL REGISTER OF HISTORIC PLACES
INVENTORY -- NOMINATION FORMSEE INSTRUCTIONS IN *HOW TO COMPLETE NATIONAL REGISTER FORMS*
TYPE ALL ENTRIES -- COMPLETE APPLICABLE SECTIONS

1 NAME

HISTORIC

**

Shiloh Historic District

AND/OR COMMON

2 LOCATION

STREET & NUMBER

(See Verbal Boundary Description)

NOT FOR PUBLICATION

CITY, TOWN

CONGRESSIONAL DISTRICT

Springdale

VICINITY OF

Third

STATE

CODE

COUNTY

CODE

Arkansas

05

Washington

143

3 CLASSIFICATION

CATEGORY

☒ DISTRICT☐ BUILDING(S)☐ STRUCTURE☐ SITE☐ OBJECT

OWNERSHIP

☐ PUBLIC☐ PRIVATE☒ BOTH

PUBLIC ACQUISITION

☐ IN PROCESS☐ BEING CONSIDERED

STATUS

☒ OCCUPIED☐ UNOCCUPIED☐ WORK IN PROGRESS

ACCESSIBLE

☐ YES: RESTRICTED☒ YES: UNRESTRICTED☐ NO

PRESENT USE

☒ AGRICULTURE☐ COMMERCIAL☒ EDUCATIONAL☐ ENTERTAINMENT☐ GOVERNMENT☐ INDUSTRIAL☒ MILITARY☒ MUSEUM☒ PARK☒ PRIVATE RESIDENCE☐ RELIGIOUS☐ SCIENTIFIC☐ TRANSPORTATION☐ OTHER

4 OWNER OF PROPERTY

NAME

Multiple ownership-see attached

STREET & NUMBER

CITY, TOWN

STATE

VICINITY OF

5 LOCATION OF LEGAL DESCRIPTION

COURTHOUSE,
REGISTRY OF DEEDS, ETC.

Clerk's Office

STREET & NUMBER

Washington County Courthouse

CITY, TOWN

STATE

Fayetteville

Arkansas

6 REPRESENTATION IN EXISTING SURVEYS

TITLE

DATE

☐ FEDERAL ☐ STATE ☐ COUNTY ☐ LOCALDEPOSITORY FOR
SURVEY RECORDS

CITY, TOWN

STATE

7 DESCRIPTION

CONDITION

☒ EXCELLENT

☐ GOOD

☐ FAIR

☐ DETERIORATED

☐ RUINS

☐ UNEXPOSED

CHECK ONE

☐ UNALTERED

☒ ALTERED

CHECK ONE

☒ ORIGINAL SITE

☐ MOVED DATE _____

DESCRIBE THE PRESENT AND ORIGINAL (IF KNOWN) PHYSICAL APPEARANCE

The Shiloh Historic District comprises eighteen structures, of which eight have historic or architectural significance, twelve sites important in the commercial and industrial development of Springdale, and traces of several historic roads which once passed through the area. Dating from about 1830 through the early 20th century, these sites and structures reflect the development of Shiloh-Springdale during the community's first century. The primarily residential neighborhood has retained its rural character due to the continued presence of parks, gardens, and pasture land.

The irregularly shaped district forms a roughly rectangular pattern running northwest-southeast along both sides of Spring Creek. (Though the channel has been deepened and widened for flood control, the course of the stream remains the same). The northern boundary is marked by Spring Creek, with the southern boundary at Johnson Street (Old Wire Road).

Located in the center of the district is the most significant structure, Shiloh Church (1). Constructed in 1871, this two-storey frame building is simply styled. A boxed cornice with returns complements the wide undecorated entablature while pilasters at each corner accent the simplicity of the church.

Located northwest of Shiloh Church is the Berry-Braun House (2), a modified Queen Anne style structure built in 1885. Though altered by a partial brick facade added in 1967, the one-and-one-half storey frame structure retains a number of outstanding features, including a highly decorated bay on the south, a two-storey pyramid roofed tower and imbrication in the numerous gable ends.

About two blocks due south of Shiloh Church is the Smith-Searcy House (3), which was originally constructed about 1871 with three rooms in a T-shape floor plan. Though additions to the north have doubled the size of the house, the materials and style are in harmony with the original portion. Styled in a highly simplified colloquial adaptation of classic forms, the original house is a good example of self-designed and-constructed homes in the late 19th century.

Steele Store (#4) was moved from its original site on Johnson Street to 203 North Main, about two blocks southwest of Shiloh Church. Built on a rectangular floor plan, the frame building has a gable roof and boxed cornice with returns. The one-storey structure is still used commercially.

UNITED STATES DEPARTMENT OF THE INTERIOR
NATIONAL PARK SERVICE

**NATIONAL REGISTER OF HISTORIC PLACES
INVENTORY -- NOMINATION FORM**

FOR NPS USE ONLY

RECEIVED JUN 24 1977

AUG 31 1978

DATE ENTERED

CONTINUATION SHEET

ITEM NUMBER 4

PAGE 1

SHILOH HISTORIC DISTRICT PROPERTY OWNERS:

Josephine, Josef, and Mary W. Braun - 500 N. Mill St., Springdale, AR 72764 (Map #1-6)
Elmer Long - 120 West Huntsville Street, Springdale, AR 72764 (Map #7)
Mrs. Gus Eidson - Lowell, AR 72745 (Map #9)
Dr. Ted Wiggins - 116 West Center Street, Springdale, AR 72764 (Map #13)
Mrs. Loyd Martin - 307 N. Main Street, Springdale (Map #11)
Mrs. Irma Giffels - 305 N. Main Street, Springdale, AR (Map #12)
Winter Address: 401 Lake Shore Drive, Apt. 305, Lake Park, FL 33403
Mr. Roy Bowman - 116 West Johnson St., Springdale, AR 72764 (Map #16)
Mrs. Annabel Searcy - 110 West Johnson Street, Springdale, AR (Map #17)
City of Springdale, City Administration Building, Spring Street, Springdale, AR (Map #18)
Oddfellows Lodge - c/o Skip Sebastian, 1401 Cheyenne Trail, Springdale, AR (Map #8)
Shiloh Memorial Park - City of Springdale, City Hall, Springdale, AR 72764,
(Map #15, Park)
Shiloh Museum - City of Springdale, City Hall, Springdale, AR 72764
Hospital Auxiliary Building - 203 N. Main Street, Springdale, AR (Map #14)

UNITED STATES DEPARTMENT OF THE INTERIOR
NATIONAL PARK SERVICE

**NATIONAL REGISTER OF HISTORIC PLACES
INVENTORY -- NOMINATION FORM**

FOR NPS USE ONLY

RECEIVED

JUN 24 1977

DATE ENTERED

AUG 31 1978

CONTINUATION SHEET

ITEM NUMBER 7 PAGE one

Stylistically, the most unusual building in the district is the Springdale Library-Shiloh Museum (#5), also located southwest of the Shiloh Church. Resting on the site of the original town square, the one storey structure reflects the Mission Style in vogue when the library was built (1927). Stucco walls are divided into bays by pilasters which rise just above the flat roof, giving it a parapet effect.

Other notable structures in the Shiloh Historic District include: the Berry-Braun Cottage (6), a one-story frame residence constructed circa 1920 with windows and a gable roof with exposed rafters; the Bookout House (7), a circa 1870 two-storey frame house with a steep cross-gable roof; and the American Legion Hut (8), constructed in the early 1930's of a brown stone found locally.

Structures in the district are scattered over a relatively wide area, leaving a great deal of open space. The Braun property at the northwest end of the district is mostly gardens and open pasture, while the southeast corner contains the Shiloh Park, occupied only by the Legion Hut and historic markers. Traces of the old roads which once ran through the park area are still visible.

Lying along the banks of Spring Creek are a number of sites which once held several of the community's early industries. The many sites which tanneries and mills once occupied now stand vacant, adding to the open spaces in the district.

The topography of the Shiloh Historic District is relatively flat with Spring Creek bisecting the district. Open spaces and simple structures typify Springdale's first neighborhood.

8 SIGNIFICANCE

PERIOD	AREAS OF SIGNIFICANCE -- CHECK AND JUSTIFY BELOW			
<input type="checkbox"/> PREHISTORIC	<input type="checkbox"/> ARCHEOLOGY-PREHISTORIC	<input type="checkbox"/> COMMUNITY PLANNING	<input type="checkbox"/> LANDSCAPE ARCHITECTURE	<input checked="" type="checkbox"/> RELIGION
<input type="checkbox"/> 1400-1499	<input type="checkbox"/> ARCHEOLOGY-HISTORIC	<input type="checkbox"/> CONSERVATION	<input type="checkbox"/> LAW	<input type="checkbox"/> SCIENCE
<input type="checkbox"/> 1500-1599	<input type="checkbox"/> AGRICULTURE	<input type="checkbox"/> ECONOMICS	<input type="checkbox"/> LITERATURE	<input type="checkbox"/> SCULPTURE
<input type="checkbox"/> 1600-1699	<input checked="" type="checkbox"/> ARCHITECTURE	<input type="checkbox"/> EDUCATION	<input type="checkbox"/> MILITARY	<input type="checkbox"/> SOCIAL/HUMANITARIAN
<input type="checkbox"/> 1700-1799	<input type="checkbox"/> ART	<input type="checkbox"/> ENGINEERING	<input type="checkbox"/> MUSIC	<input type="checkbox"/> THEATER
<input checked="" type="checkbox"/> 1800-1899	<input type="checkbox"/> COMMERCE	<input checked="" type="checkbox"/> EXPLORATION/SETTLEMENT	<input type="checkbox"/> PHILOSOPHY	<input type="checkbox"/> TRANSPORTATION
<input type="checkbox"/> 1900-	<input type="checkbox"/> COMMUNICATIONS	<input checked="" type="checkbox"/> INDUSTRY	<input type="checkbox"/> POLITICS/GOVERNMENT	<input type="checkbox"/> OTHER (SPECIFY)
		<input type="checkbox"/> INVENTION		

SPECIFIC DATES

BUILDER/ARCHITECT

STATEMENT OF SIGNIFICANCE

The Shiloh Historic District encompasses the sites and some of the structures from which the city of Springdale, originally named Shiloh, began. As the city's most historic neighborhood, the Shiloh District contains the traces of several early roads, a number of sites where late nineteenth century industries and businesses originated and several important structures. The area retains its rural-like atmosphere through open spaces, parks and pastures.

Linking the separate sites and structures is Spring Creek which runs through the district and forms part of its northwest boundary. According to local tradition it was the many springs feeding into this creek which attracted the area's first settler, John Fitzgerald, about 1825. Another early resident, W. D. Quinton, is believed to have lived on the banks of Spring Creek just northeast of the present Berry-Braun House.

Shiloh grew slowly, but by 1840 enough settlers were in the area to establish the "Regular Baptist Church at Shiloh." This log structure, located southeast of the Huntsville-Main Street intersection, became the first center of community life. By 1845, the church had 71 members.

With a number of well-traveled roads passing through or near the community, Shiloh was greatly affected by the Civil War. Both Union and Confederate forces passed through the village; the log church and several homes were burned.

Yet, Shiloh recovered rather quickly. By 1868 a new church was built, and the original town plat for "Shiloh" was filed. Four years later, when a new post office was established in the community, the name was changed to Springdale.

In 1871, the church sold its building to the newly formed school district, and Shiloh's first public school was established. A community effort involving three church congregations and the local Masonic lodge resulted in the 1871 construction of Shiloh Church. This third building was located east of the site of the first two churches, but continued to serve as the focal point of community life.

9 MAJOR BIBLIOGRAPHICAL REFERENCES

Deanes, K. "Sidelights on Early Springdale. WCHS Flashback, Autumn, 1951.
Lynch, Bobbie Byars. Research material on file with Arkansas Historic
Preservation Program, Little Rock, Arkansas.
Springdale News, Golden Anniversary Edition, 1937.
Washington County Deed Record Books. Washington County Courthouse, Fayette-
ville, Arkansas.

10 GEOGRAPHICAL DATA

ACREAGE OF NOMINATED PROPERTY 32

UTM REFERENCES

A ⁴⁶⁰
1 5 3 9 8 7 6 0 4 0 0 5 5 0 0
ZONE EASTING NORTHING
C 1 5 3 9 8 0 6 1 0 4 0 0 4 0 2 0

B ⁴⁴⁰
1 5 3 9 8 4 9 0 4 0 0 5 0 0 0
ZONE EASTING NORTHING
D 1 5 3 9 8 0 7 0 4 0 0 5 5 2 0

VERBAL BOUNDARY DESCRIPTION

See attached

LIST ALL STATES AND COUNTIES FOR PROPERTIES OVERLAPPING STATE OR COUNTY BOUNDARIES

STATE	CODE	COUNTY	CODE
STATE	CODE	COUNTY	CODE

11 FORM PREPARED BY

NAME / TITLE

Mrs. Bobbie Byars Lynch, Washington County Historical Society

ORGANIZATION

DATE

Dianna Kirk, Arkansas Historic Preservation Program

STREET & NUMBER

3-8-77

TELEPHONE

Suite 500, Continental Building

CITY OR TOWN

501-371-2763

STATE

Little Rock,

Arkansas

12 STATE HISTORIC PRESERVATION OFFICER CERTIFICATION

THE EVALUATED SIGNIFICANCE OF THIS PROPERTY WITHIN THE STATE IS:

NATIONAL ☐

STATE ☐

LOCAL ☒

As the designated State Historic Preservation Officer for the National Historic Preservation Act of 1966 (Public Law 89-665), I hereby nominate this property for inclusion in the National Register and certify that it has been evaluated according to the criteria and procedures set forth by the National Park Service.

STATE HISTORIC PRESERVATION OFFICER SIGNATURE Anne Bartley

TITLE State Historic Preservation Officer

DATE 3-8-77

FOR NPS USE ONLY

I HEREBY CERTIFY THAT THIS PROPERTY IS INCLUDED IN THE NATIONAL REGISTER

DATE 8/31/78

DIRECTOR, OFFICE OF ARCHEOLOGY AND HISTORIC PRESERVATION

KEEPER OF THE NATIONAL REGISTER

ATTEST: *Washburn Cole*

DATE 6-6-78

KEEPER OF THE NATIONAL REGISTER

UNITED STATES DEPARTMENT OF THE INTERIOR
NATIONAL PARK SERVICE

**NATIONAL REGISTER OF HISTORIC PLACES
INVENTORY -- NOMINATION FORM**

FOR NPS USE ONLY

RECEIVED JUN 24 1977

DATE ENTERED

AUG 31 1978

CONTINUATION SHEET

ITEM NUMBER 8 PAGE One

The earliest businesses were located around the original town square, located northeast of the Johnson Street-Main Street intersection; however, the coming of the railroad in 1881 changed the commercial growth pattern of the community. From the area now encompassed by the Shiloh Historic District, businesses moved a few blocks southeast for easier access to the railroad. Since the business community moved south in the 1880's, the original neighborhood has changed very little. New structures have been added, and many older structures removed; yet the changes have been compatible with the quiet rural-like atmosphere of the 19th century neighborhood. Through the Shiloh Historic District once ran several important roads, converging at one point or another along the banks of Spring Creek. These include the Old Missouri Road (circa 1830), the Government Post Route (1836), the Military Road (1861-1864), and the Wire (Telegraph) Road (1860). The first three generally followed the present Mill Street, while the latter turned west at Johnson Street. The infamous "Trail of Tears," the forced march of the Cherokees from Georgia to Indian Territory, passed through the then sparsely settled area on March 20, 1839.

The site where these roads crossed Spring Creek is now a part of the Shiloh Memorial Park, a joint project of the Springdale Bicentennial Committee and the City of Springdale. Located along both sides of Spring Creek from Huntsville to Johnson Streets, the park is being developed through a community wide effort. Located within this historic neighborhood, and concentrated in the Shiloh Memorial Park area, are a number of sites once occupied by early industries. The park area once contained the first hospital (1865), the Haxton Woolen Mill (1878), the Chautauqua Auditorium (1898), the first city water works (1904), the city's first cooperage (1908) the first light company (1908) and portions of the first city park (1921).

Two earlier industrial sites lie north of the park boundary. Located west of Spring Creek in 1875 was a tannery owned by Joseph Holcomb and T. E. Flynn. South of the tannery site and across Spring Creek was the Petross Flour Mill, established in 1881. Most of the structures in the Shiloh Historic District are simply styled of one-or two-story construction. Stone, brick and stucco are used in a few of the buildings, but wood is the predominant building material. Of the eighteen structures in the district, eight are significant; the size, simplicity of style and fabric of the other ten structures are compatible with the overall atmosphere of the neighborhood.

UNITED STATES DEPARTMENT OF THE INTERIOR
NATIONAL PARK SERVICE

**NATIONAL REGISTER OF HISTORIC PLACES
INVENTORY -- NOMINATION FORM**

FOR NPS USE ONLY

RECEIVED

JUN 24 1977

DATE ENTERED

AUG 31 1978

CONTINUATION SHEET

ITEM NUMBER 8

PAGE 2

Five of the historic structures are especially important to the Shiloh Historic District. These are discussed below:

1. Shiloh Church - Added to the National Register of Historic Places in 1975, the Shiloh Church is the focal structure of the district. This two-story frame structure, built in 1871, was the third church constructed by the congregation of the Regular Baptist Church of Shiloh. The building remains in excellent condition and is still in use. (For additional information, see National Register nomination form.)
2. Berry-Braun House - The Berry-Braun House, located at the north end of Main Street, was constructed in 1885 by Millard Fillmore Berry (1856-1945). Though modified following a fire in 1967, the two-story frame structure retains many of its original Queen Anne style features. The house is now owned and occupied by Judge Berry's daughter, Mrs. Josephine Berry Braun.

The setting of the Berry-Braun House, with informal gardens to the south and open pasture to the north, has changed little in this century. Though originally constructed on a busy north/south thoroughfare, traffic patterns changed as new roads were cut, and by about 1900 the Berry-Braun House saw very little traffic.

Judge M. F. Berry was Springdale's most outstanding citizen in the late 19th century. In 1883 Berry, his family and his parents moved to Arkansas from Davis County, Indiana. In 1887 Berry opened an abstract office in Springdale, and later in Fayetteville. He promoted the first canning industry in the area which in 1888 built a two-story brick building (still standing in 1977). From Berry's 1890 acoustic telephone, which connected his home to his abstract offices, evolved the Northwest Telephone Company. In 1915 Bell Telephone purchased the company's capital stock for \$25,000.00.

Besides these and other business ventures, Berry was active in local politics. From 1887 to 1890 he served as Mayor of Springdale. During his 1900-1904 tenure as county judge, Berry supported construction of and selected the site for the new Washington County Courthouse (added to the National Register in 1972). Judge Berry's many contributions to the economic and political development of Washington County made him one of Springdale's most important citizens.

UNITED STATES DEPARTMENT OF THE INTERIOR
NATIONAL PARK SERVICE

**NATIONAL REGISTER OF HISTORIC PLACES
INVENTORY -- NOMINATION FORM**

FOR NPS USE ONLY

RECEIVED JUN 24 1977

AUG 31 1978

DATE ENTERED

CONTINUATION SHEET

ITEM NUMBER 8 PAGE 3

3. Smith-Searcy House - One of Springdale's oldest residences is the Smith-Searcy House at the northwest corner of Johnson Street and Spring Creek. In 1870, Reverend Archibald G. Smith, an associate pastor of Shiloh Church, purchased two lots from Reverend John Holcombe. Records indicate that Smith constructed a home on the site about 1871.

Originally the Smith-Searcy House was a three-room T-shape structure. Though enlarged and altered over the years the house retains many original features, including a three-in-one fireplace with the hearth in each original room using the same central chimney (see attached sketch).

In 1884 Wesley H. Searcy purchased the Smith House, and it has since remained in the Searcy family. Wesley Searcy and his brother owned and operated a local grocery store, and were active in the Springdale business community. Searcy's eldest son, Lockwood, later established the city's first wholesale grocery company. Its association with an early minister and businessman, along with some interesting architectural features, make the Smith-Searcy House an important part of the Shiloh Historic District.

4. Steele Store - The Hospital Auxillary Shop, located just west of the Shiloh Museum on Main Street, is probably the oldest commercial structure still standing in Springdale. Originally located south of Johnson Street between Main and Mill Streets, the structure was built to house a grocery and dry goods store operated by John B. Steele. The small frame building later served as a post office. In recent years the old store building was moved about one block northwest to its present location at 203 North Main, where it is still used commercially.
5. Springdale Library-Shiloh Museum - In 1878 James B. Baggett operated a blacksmith shop on the site of the former town square. In 1927 when the city built its first library, this former town square-blacksmith shop site was selected. Now occupying this one-story Spanish style building is the Shiloh Museum housing numerous documents and memorabilia concerning Springdale's history.

Three other structures are of some significance to the historic district. The Bookout House at 518 North Mill Street is believed to have been constructed during the 1870's. The Berry-Braun Cottage, located just east of the Berry-Braun House, was constructed about 1920. A third structure of some significance is the American Legion Hunt, located on city property at the northwest corner of Johnson and Spring Streets. This simply styled, one-story building was constructed of native stone in the early 1930's.

UNITED STATES DEPARTMENT OF THE INTERIOR
NATIONAL PARK SERVICE

**NATIONAL REGISTER OF HISTORIC PLACES
INVENTORY -- NOMINATION FORM**

FOR NPS USE ONLY

RECEIVED JUN 24 1977

DATE ENTERED AUG 31 1978

CONTINUATION SHEET

ITEM NUMBER 8 PAGE 4

The Shiloh Historic District represents the origins of the City of Springdale. The relatively simple structures and open spaces depict the nature of the settlement known as Shiloh. Containing numerous sites, structures and roads important to the development of the present city, the Shiloh Historic District is a continuing remnant of Springdale's past.

UNITED STATES DEPARTMENT OF THE INTERIOR
NATIONAL PARK SERVICE

**NATIONAL REGISTER OF HISTORIC PLACES
INVENTORY -- NOMINATION FORM**

FOR NPS USE ONLY

RECEIVED

DATE ENTERED

AUG 31 1978

CONTINUATION SHEET

ITEM NUMBER 10

PAGE 1

District boundaries are as follows:

The point where Shiloh Street crosses Spring Creek forms the northwest corner of the district; following Spring Creek southeast to a point west of Rhodes Street, then east to the intersection of Rhodes and Mill Street, then one block south on Mill Street to Huntsville Street, then $\frac{1}{2}$ block east on Huntsville to a midpoint between Shiloh Park Drive and Spring Street, then south along this alley-way to an east-west alley connecting Shiloh Park Drive to Spring Street, then east to Spring Street, then one block south to Johnson Street, then west on Johnson to Main Street, then north on Main to Center Street, then west on Center to Church Street, then north on Church Street and along a line north to Huntsville Street, then west on Huntsville to Shiloh Street, then north on Shiloh to the point where it crosses Spring Creek.

Property

Shiloh Historic District

Washington Co.

78000640

State

Ark.

Working Number

6.24.77.1040

TECHNICAL

Photos

15

Maps

1, Sketch

~~U+M appear inconsistent~~

D. Kirk CONTROL

9.30. pl

OK - 6.29.77

see phone sheet 11.10.77. State feels strongly
District is significant as site of city's earliest
settlement & has not lost its historic rural
character that is what they want to preserve

HISTORIAN

Accept
Franklin
11.10.77

Statement of significance is unclear.
Architecture, except for Shiloh Church is
certainly only locally significant.
Mention is made of early roads, industrial
& business sites, yet no clear picture of these.
No concrete sense of "time and place" although district is certainly significant locally. Would like

ARCHITECTURAL HISTORIAN

Jann Gilmore 10/3/77

accept WNC Accept

additional info.

Accept 2/22/78 info - exclusion of Bldgs #9, 11, 12 - modern
intrusions and while, not clear still, will accept
significance as city's earliest settlement.

ARCHEOLOGIST

Accept 6/1/78.

Jann Gilmore

11.14.77 phone report - see sheet: requested
notification of boundary & suggested alteration
of western. This small crossroads community still
has only 15-20,000 people

OTHER

see revised boundary of 2.22.78 significance is
that this is the site of the earliest settlement of
the city of Springdale. ~~that~~ it has retained its
rural character w/ simple structures & open space.
City is having centennial June 23-54, would like decision
by then.

HAER

Inventory

Review

As the amount of comments indicates, this nomination is troublesome; nothing outstanding
with modern residences interspersed. However, strong
argument made that this is the most important part of
the city with most important sites, buildings. Within
local context, it is significant.

REVIEW UNIT CHIEF

Accept
Lebovich
6/2/78

BRANCH CHIEF

KEEPER

Accepted
8/31/78

National Register Write-up

Send-back

Entered

AUG 31 1978

Federal Register Entry

10-3-78

Re-submit

INT:2106-74



513, 513 Shiloh Street (Braun rental property)

Shiloh Historic District

Springdale, Ark.

AUG 31 1978

Bob Dunn, AHP

Jan., 1977

viewed from the south-south-west

(map # 1+2)

Form No. 10-301a
(Rev. 10-74)

UNITED STATES DEPARTMENT OF THE INTERIOR
NATIONAL PARK SERVICE

**NATIONAL REGISTER OF HISTORIC PLACES
PROPERTY PHOTOGRAPH FORM**

FOR NPS USE ONLY

RECEIVED

JUN 24 1977

DATE ENTERED

AUG 31 1978

SEE INSTRUCTIONS IN *HOW TO COMPLETE NATIONAL REGISTER FORMS*
TYPE ALL ENTRIES -- ENCLOSE WITH PHOTOGRAPH

1 NAME

HISTORIC

Shiloh Historic District

AND/OR COMMON

2 LOCATION

CITY, TOWN

Springdale

— VICINITY OF

COUNTY
Washington

STATE
Arkansas

3 PHOTO REFERENCE

PHOTO CREDIT

Bob Dunn

DATE OF PHOTO

January, 1977

NEGATIVE FILED AT

The Arkansas Historic Preservation Program

4 IDENTIFICATION

DESCRIBE VIEW, DIRECTION, ETC. IF DISTRICT, GIVE BUILDING NAME & STREET

PHOTO NO.

515, 513 Shiloh Street
view from the south

1 815



Berry-Braun House, 500 N. Mill St.
Shiloh Historic District
Springdale, Ark.
Bob Dunn, AHPP

AUG 31 1978

4.2

Form No. 10-301a
(Rev. 10-74)

UNITED STATES DEPARTMENT OF THE INTERIOR
NATIONAL PARK SERVICE

**NATIONAL REGISTER OF HISTORIC PLACES
PROPERTY PHOTOGRAPH FORM**

FOR NPS USE ONLY

RECEIVED JUN 24 1977

DATE ENTERED AUG 31 1978

SEE INSTRUCTIONS IN *HOW TO COMPLETE NATIONAL REGISTER FORMS*
TYPE ALL ENTRIES -- ENCLOSE WITH PHOTOGRAPH

1 NAME

HISTORIC

Shiloh Historic District

AND/OR COMMON

2 LOCATION

CITY, TOWN

Springdale

____ VICINITY OF

COUNTY

Washington

STATE

Arkansas

3 PHOTO REFERENCE

PHOTO CREDIT

Bob Dunn

DATE OF PHOTO January, 1977

NEGATIVE FILED AT

The Arkansas Historic Preservation Program

4 IDENTIFICATION

DESCRIBE VIEW, DIRECTION, ETC. IF DISTRICT, GIVE BUILDING NAME & STREET

PHOTO NO.

Berry-Braun House, 500 N. Mill Street

South elevation

2 g 15



AUG 31 1976

Berry-Braun Cottage 500 $\frac{1}{2}$ N. Mill Street
Shiloh Historic District

Springdale, Ark.

Bob Dunn, AHPP

Jan. 77

viewed from southwest

(map # 4)

Form No. 10-301a
(Rev. 10-74)

UNITED STATES DEPARTMENT OF THE INTERIOR
NATIONAL PARK SERVICE

**NATIONAL REGISTER OF HISTORIC PLACES
PROPERTY PHOTOGRAPH FORM**

FOR NPS USE ONLY

RECEIVED

JUN 24 1977

AUG 31 1976

DATE ENTERED

SEE INSTRUCTIONS IN *HOW TO COMPLETE NATIONAL REGISTER FORMS*
TYPE ALL ENTRIES -- ENCLOSE WITH PHOTOGRAPH

1 NAME

HISTORIC

Shiloh Historic District

AND/OR COMMON

2 LOCATION

CITY, TOWN

Springdale

____ VICINITY OF

COUNTY
Washington

STATE
Arkansas

3 PHOTO REFERENCE

PHOTO CREDIT

Bob Dunn

DATE OF PHOTO January, 1977

NEGATIVE FILED AT

The Arkansas Historic Preservation Program

4 IDENTIFICATION

DESCRIBE VIEW, DIRECTION, ETC. IF DISTRICT. GIVE BUILDING NAME & STREET

Berry-Braun Cottage, 500 $\frac{1}{2}$ North Mill Street
South elevation

PHOTO NO.

3 15



comp. intro.

AUG 31 1978

#4

224 Huntsville St. House (Braun Rental)

Shiloh Historic District

Springdale, Ark.

Bob Dunn, AHP

Jan, '77

Southwest view

(map #6)

Form No. 10-301a
(Rev. 10-74)

UNITED STATES DEPARTMENT OF THE INTERIOR
NATIONAL PARK SERVICE

NATIONAL REGISTER OF HISTORIC PLACES
PROPERTY PHOTOGRAPH FORM

FOR NPS USE ONLY

RECEIVED JUN 24 1977

DATE ENTERED AUG 31 1978

SEE INSTRUCTIONS IN *HOW TO COMPLETE NATIONAL REGISTER FORMS*
TYPE ALL ENTRIES -- ENCLOSE WITH PHOTOGRAPH

1 NAME

HISTORIC

Shiloh Historic District

AND/OR COMMON

2 LOCATION

CITY, TOWN

Springdale

____ VICINITY OF

COUNTY
Washington

STATE
Arkansas

3 PHOTO REFERENCE

PHOTO CREDIT

Bob Dunn

DATE OF PHOTO

January, 1977

NEGATIVE FILED AT

The Arkansas Historic Preservation Program

4 IDENTIFICATION

DESCRIBE VIEW, DIRECTION, ETC. IF DISTRICT, GIVE BUILDING NAME & STREET

224, 224½ Huntsville Street

South elevation

PHOTO NO.

4 815



AUG 31 1978

#5

Bookout House 518 N. Mill Street
Shiloh Historic District
Springdale, Ark
Bob Dunn, AHP
Jan. '77

east & north elevations
(map #8)

Form No. 10-301a
(Rev. 10-74)

UNITED STATES DEPARTMENT OF THE INTERIOR
NATIONAL PARK SERVICE

**NATIONAL REGISTER OF HISTORIC PLACES
PROPERTY PHOTOGRAPH FORM**

FOR NPS USE ONLY	
RECEIVED	JUN 24 1977
DATE ENTERED	AUG 31 1978

SEE INSTRUCTIONS IN *HOW TO COMPLETE NATIONAL REGISTER FORMS*
TYPE ALL ENTRIES -- ENCLOSE WITH PHOTOGRAPH

1 NAME

HISTORIC

Shiloh Historic District

AND/OR COMMON

2 LOCATION

CITY, TOWN

Springdale

___ VICINITY OF

COUNTY
Washington

STATE
Arkansas

3 PHOTO REFERENCE

PHOTO CREDIT

Bob Dunn

DATE OF PHOTO January, 1977

NEGATIVE FILED AT

The Arkansas Historic Preservation Program

4 IDENTIFICATION

DESCRIBE VIEW, DIRECTION, ETC. IF DISTRICT, GIVE BUILDING NAME & STREET

Bookout House, 518 North Mill
East and north elevations

PHOTO NO.

5 15



comp. intru.

AUG 31 1978

#6

305, 307, 407 N. Main Street

Shiloh Historic District

Springdale, Ar.

Bob Dunn, AHP

Jan., 77

viewed from southwest

N-S (left - rt. in photo): 407 N. Main, 307 N. Main, 305 N. Main
Sybil Edison, Mrs. Lloyd Martin, Irma Giffels

(map # 9, 11, 12)

Form No. 10-301a
(Rev. 10-74)

UNITED STATES DEPARTMENT OF THE INTERIOR
NATIONAL PARK SERVICE

**NATIONAL REGISTER OF HISTORIC PLACES
PROPERTY PHOTOGRAPH FORM**

FOR NPS USE ONLY

RECEIVED JUN 24 1977

DATE ENTERED AUG 31 1978

SEE INSTRUCTIONS IN HOW TO COMPLETE NATIONAL REGISTER FORMS
TYPE ALL ENTRIES -- ENCLOSE WITH PHOTOGRAPH

1 NAME

HISTORIC Shiloh Historic District

AND/OR COMMON

2 LOCATION

CITY, TOWN Springdale VICINITY OF COUNTY Washington STATE Arkansas

3 PHOTO REFERENCE

PHOTO CREDIT Bob Dunn DATE OF PHOTO January, 1977

NEGATIVE FILED AT The Arkansas Historic Preservation Program

4 IDENTIFICATION

DESCRIBE VIEW, DIRECTION, ETC. IF DISTRICT, GIVE BUILDING NAME & STREET
305, 307, 407 North Main Street
Southwest view

PHOTO NO.

6 9 15



AUG 31 1978

#7

Form No. 10-301a
(Rev. 10-74)UNITED STATES DEPARTMENT OF THE INTERIOR
NATIONAL PARK SERVICENATIONAL REGISTER OF HISTORIC PLACES
PROPERTY PHOTOGRAPH FORM

FOR NPS USE ONLY

RECEIVED JUN 24 1977

DATE ENTERED

AUG 31 1978

SEE INSTRUCTIONS IN *HOW TO COMPLETE NATIONAL REGISTER FORMS*
TYPE ALL ENTRIES -- ENCLOSE WITH PHOTOGRAPH**1 NAME**

HISTORIC

Shiloh Historic District

AND/OR COMMON

2 LOCATION

CITY, TOWN

Springdale

____ VICINITY OF

COUNTY

Washington

STATE

Arkansas

3 PHOTO REFERENCE

PHOTO CREDIT

Bob Dunn

DATE OF PHOTO January, 1977

NEGATIVE FILED AT

The Arkansas Historic Preservation Program

4 IDENTIFICATION

DESCRIBE VIEW, DIRECTION, ETC. IF DISTRICT, GIVE BUILDING NAME & STREET

Shiloh Church

West facade

PHOTO NO.

7 15



THRIFT SHOP
203 N MAIN

Springdale Memorial
Hospital
Auxiliary THRIFT SHOP
WED. FRI. SAT.
9-12 PM

HOSPITAL AUXILIARY
DROP BOX
THRIFT SHOP
203 N MAIN

THRIFT SHOP
WED HOURS
FRI 8AM
SAT TO 12 AM

219
Steel Store - Springdale Hospital Auxiliary Building
Shiloh Historic District 203 N. Main St.

Springdale, Ark.

Bob Dunn, AHPP

Jan., '77

west view

(map # 14)

418
AUG 31 1978

Form No. 10-301a
(Rev. 10-74)

UNITED STATES DEPARTMENT OF THE INTERIOR
NATIONAL PARK SERVICE

**NATIONAL REGISTER OF HISTORIC PLACES
PROPERTY PHOTOGRAPH FORM**

FOR NPS USE ONLY

RECEIVED JUN 24 1977

DATE ENTERED AUG 31 1978

SEE INSTRUCTIONS IN *HOW TO COMPLETE NATIONAL REGISTER FORMS*
TYPE ALL ENTRIES -- ENCLOSE WITH PHOTOGRAPH

1 NAME

HISTORIC

Shiloh Historic District

AND/OR COMMON

2 LOCATION

CITY, TOWN

Springdale

____ VICINITY OF

COUNTY

Washington

STATE

Arkansas

3 PHOTO REFERENCE

PHOTO CREDIT

Bob Dunn

DATE OF PHOTO January, 1977

NEGATIVE FILED AT

The Arkansas Historic Preservation Program

4 IDENTIFICATION

DESCRIBE VIEW, DIRECTION, ETC. IF DISTRICT. GIVE BUILDING NAME & STREET

Steele Store, 203 North Main

West facade

PHOTO NO.

8 15



Shiloh Museum 118 W. Johnson St.

Shiloh Historic District

Springdale, Ark.

Bob Dunn, AHPP

Jan., 1977

viewed from south west

(map # 15)

AUG 31 1978

Form No. 10-301a
(Rev. 10-74)

UNITED STATES DEPARTMENT OF THE INTERIOR
NATIONAL PARK SERVICE

**NATIONAL REGISTER OF HISTORIC PLACES
PROPERTY PHOTOGRAPH FORM**

FOR NPS USE ONLY

RECEIVED

JUN 24 1977

DATE ENTERED

AUG 31 1978

SEE INSTRUCTIONS IN *HOW TO COMPLETE NATIONAL REGISTER FORMS*
TYPE ALL ENTRIES -- ENCLOSE WITH PHOTOGRAPH

1 NAME

HISTORIC

Shiloh Historic District

AND/OR COMMON

2 LOCATION

CITY, TOWN

Springdale

___ VICINITY OF

COUNTY

Washington

STATE

Arkansas

3 PHOTO REFERENCE

PHOTO CREDIT

Bob Dunn

DATE OF PHOTO

January, 1977

NEGATIVE FILED AT

The Arkansas Historic Preservation Program

4 IDENTIFICATION

DESCRIBE VIEW, DIRECTION, ETC. IF DISTRICT, GIVE BUILDING NAME & STREET

Shiloh Museum, 118 West Johnson

Southwest view

PHOTO NO.

9 of 15



Smith-Searcy House, 110 West Johnson St.
Shiloh Historic District
Springdale, Ar.
Bob Dunn, AHPP

Jan. 77
Southwest view
(map # 17)

10
1

AUG 31 1978

Form No. 10-301a
(Rev. 10-74)

UNITED STATES DEPARTMENT OF THE INTERIOR
NATIONAL PARK SERVICE

**NATIONAL REGISTER OF HISTORIC PLACES
PROPERTY PHOTOGRAPH FORM**

FOR NPS USE ONLY

RECEIVED JUN 24 1977

DATE ENTERED AUG 21 1978

SEE INSTRUCTIONS IN *HOW TO COMPLETE NATIONAL REGISTER FORMS*
TYPE ALL ENTRIES -- ENCLOSE WITH PHOTOGRAPH

1 NAME

HISTORIC

Shiloh Historic District

AND/OR COMMON

2 LOCATION

CITY, TOWN

Springdale

___ VICINITY OF

COUNTY

Washington

STATE

Arkansas

3 PHOTO REFERENCE

PHOTO CREDIT

Bob Dunn

DATE OF PHOTO

January, 1977

NEGATIVE FILED AT

The Arkansas Historic Preservation

4 IDENTIFICATION

DESCRIBE VIEW, DIRECTION, ETC. IF DISTRICT, GIVE BUILDING NAME & STREET

Smith-Searcy House, 110 West Johnson
Southwest view

PHOTO NO.

10 215



Sig

Legion Hut, NW corner of Johnson and Spring Streets
Shiloh Historic District

AUG 31 1978

Springdale, Ark.
Bob Dunn, AHPD

Jan., 77

South view

(map #18)

Form No. 10-301a
(Rev. 10-74)

UNITED STATES DEPARTMENT OF THE INTERIOR
NATIONAL PARK SERVICE

**NATIONAL REGISTER OF HISTORIC PLACES
PROPERTY PHOTOGRAPH FORM**

FOR NPS USE ONLY

JUN 24 1977

RECEIVED

DATE ENTERED AUG 31 1978

SEE INSTRUCTIONS IN *HOW TO COMPLETE NATIONAL REGISTER FORMS*
TYPE ALL ENTRIES -- ENCLOSE WITH PHOTOGRAPH

1 NAME

HISTORIC

Shiloh Historic District

AND/OR COMMON

2 LOCATION

CITY, TOWN

Springdale

____ VICINITY OF

COUNTY
Washington

STATE
Arkansas

3 PHOTO REFERENCE

PHOTO CREDIT

Bob Dunn

DATE OF PHOTO

January, 1977

NEGATIVE FILED AT

The Arkansas Historic Preservation Program

4 IDENTIFICATION

DESCRIBE VIEW, DIRECTION, ETC. IF DISTRICT, GIVE BUILDING NAME & STREET

Legion Hut, Johnson and Spring Streets
south view

PHOTO NO.

11 of 15



open sp.

#12

Shiloh Historic District
Shiloh Memorial Park
Springdale, Ar.

Bob Dunn, AHPP

Jan., 1977

planned park area, viewed from the southeast
(Spring Creek lies behind fence)

AUG 31 1978

Form No. 10-301a
(Rev. 10-74)

UNITED STATES DEPARTMENT OF THE INTERIOR
NATIONAL PARK SERVICE

NATIONAL REGISTER OF HISTORIC PLACES
PROPERTY PHOTOGRAPH FORM

FOR NPS USE ONLY	
RECEIVED	JUN 24 1977
DATE ENTERED	AUG 31 1978

SEE INSTRUCTIONS IN *HOW TO COMPLETE NATIONAL REGISTER FORMS*
TYPE ALL ENTRIES -- ENCLOSE WITH PHOTOGRAPH

1 NAME

HISTORIC

Shiloh Historic District

AND/OR COMMON

2 LOCATION

CITY, TOWN

Springdale

____ VICINITY OF

COUNTY
Washington

STATE
Arkansas

3 PHOTO REFERENCE

PHOTO CREDIT

Bob Dunn

DATE OF PHOTO

January, 1977

NEGATIVE FILED AT

The Arkansas Historic Preservation Program

4 IDENTIFICATION

DESCRIBE VIEW, DIRECTION, ETC. IF DISTRICT, GIVE BUILDING NAME & STREET

Shiloh Memorial Park
viewed from the Southeast

PHOTO NO.

12 2 15



AUG 31 1978

Rhodes - Mill St. intersection

Shiloh Historic District

Springdale, Ar.

Bob Dunn, AHPP

Jan. 1 1977

viewed from the east

(house to right is outside district)

Form No. 10-301a
(Rev. 10-74)

UNITED STATES DEPARTMENT OF THE INTERIOR
NATIONAL PARK SERVICE

**NATIONAL REGISTER OF HISTORIC PLACES
PROPERTY PHOTOGRAPH FORM**

FOR NPS USE ONLY	
RECEIVED	JUN 24 1977
DATE ENTERED	AUG 31 1978

SEE INSTRUCTIONS IN *HOW TO COMPLETE NATIONAL REGISTER FORMS*
TYPE ALL ENTRIES -- ENCLOSE WITH PHOTOGRAPH

1 NAME

HISTORIC Shiloh Historic District

AND/OR COMMON

2 LOCATION

CITY, TOWN	VICINITY OF	COUNTY	STATE
Springdale		Washington	Arkansas

3 PHOTO REFERENCE

PHOTO CREDIT Bob Dunn DATE OF PHOTO January, 1977

NEGATIVE FILED AT The Arkansas Historic Preservation Program

4 IDENTIFICATION

DESCRIBE VIEW, DIRECTION, ETC. IF DISTRICT, GIVE BUILDING NAME & STREET

Northeast corner of historic district, looking west, northwest

PHOTO NO.

13 15



AUG 31 1978

#14

Shiloh Historic District

Springdale, Ar.

Bob Dunn, AHPP

Jan., 1977

Shiloh Street & Spring Creek, looking south

Form No. 10-301a
(Rev. 10-74)UNITED STATES DEPARTMENT OF THE INTERIOR
NATIONAL PARK SERVICENATIONAL REGISTER OF HISTORIC PLACES
PROPERTY PHOTOGRAPH FORM

FOR NPS USE ONLY

RECEIVED JUN 24 1977

DATE ENTERED AUG 31 1978

SEE INSTRUCTIONS IN HOW TO COMPLETE NATIONAL REGISTER FORMS
TYPE ALL ENTRIES -- ENCLOSE WITH PHOTOGRAPH**1 NAME**

HISTORIC Shiloh Historic District

AND/OR COMMON

2 LOCATION

CITY, TOWN Springdale

VICINITY OF

COUNTY
WashingtonSTATE
Arkansas**3 PHOTO REFERENCE**

PHOTO CREDIT Bob Dunn

DATE OF PHOTO January, 1977

NEGATIVE FILED AT The Arkansas Historic Preservation Program

4 IDENTIFICATIONDESCRIBE VIEW, DIRECTION, ETC. IF DISTRICT, GIVE BUILDING NAME & STREET
Northwest corner of historic district, looking southPHOTO NO.
14 15



AUG 31 1978

#15

open sp
Mill St.
Shiloh Historic District
Springdale, Ar.
Bob Dunn, AHPP
Jan., 1977

looking south on Mill Street,
between Rhodes and Huntsville Streets

Form No. 10-301a
(Rev. 10-74)

UNITED STATES DEPARTMENT OF THE INTERIOR
NATIONAL PARK SERVICE

**NATIONAL REGISTER OF HISTORIC PLACES
PROPERTY PHOTOGRAPH FORM**

FOR NPS USE ONLY

RECEIVED JUN 24 1977

DATE ENTERED AUG 31 1978

SEE INSTRUCTIONS IN HOW TO COMPLETE NATIONAL REGISTER FORMS
TYPE ALL ENTRIES -- ENCLOSE WITH PHOTOGRAPH

1 NAME

HISTORIC Shiloh Historic District

AND/OR COMMON

2 LOCATION

CITY, TOWN

Springdale

____ VICINITY OF

COUNTY
Washington

STATE
Arkansas

3 PHOTO REFERENCE

PHOTO CREDIT

Bob Dunn

DATE OF PHOTO January, 1977

NEGATIVE FILED AT

The Arkansas Historic Preservation Program

4 IDENTIFICATION

DESCRIBE VIEW, DIRECTION, ETC. IF DISTRICT, GIVE BUILDING NAME & STREET

East boundary of district, Mill Street between Huntsville
and Rhodes Streets, looking south

PHOTO NO.

15 8 15

Shiloh Historic District Springdale

Bluff
Cemetery

Washington Co.
Arkansas

1. Braun Rental - 515 Shiloh St.
2. BRAUN Rental - 513 Shilo St.
3. BRAUN-BERRY House - 500 N. Mill St.
4. BRAUN House which will not be Rented
5. BRAUN Rental - 224 1/2 Huntsville St.
6. BRAUN Rental - 224 Huntsville St.
7. ELMER LONG - 120 W. Huntsville
8. John H. Bookout - 518 N. Mill St.
9. Sybil Eidson - 407 N. MAIN St.
10. Shilo Church - (odd fellows HALL)
11. Mrs. Loyd MARTIN - 307 N. MAIN St
12. Mrs IAMA Giffels - 305 N. Main St.
13. DR. Ted Wiggins - 116 W. Center St
14. Springdale Hosp Aux (old P.O.) 203 N. MAIN St
15. Shilo Museum - 118 W. Johnson St
16. Roy Bowman - 116 W. Johnson St
17. SMITH-SPARCY House - 110 W. Johnson St



Rhodes St

13. Legion Hut - City owned
Johnson St.

Price St

City
Adm Bldg.

EMMA AVE

Holcomb St

COMMERCIAL ST.

FRISCO RAILROAD

----- district boundaries

■ structures with
much significance


■ structures with
some significance

□ compatible intrusions

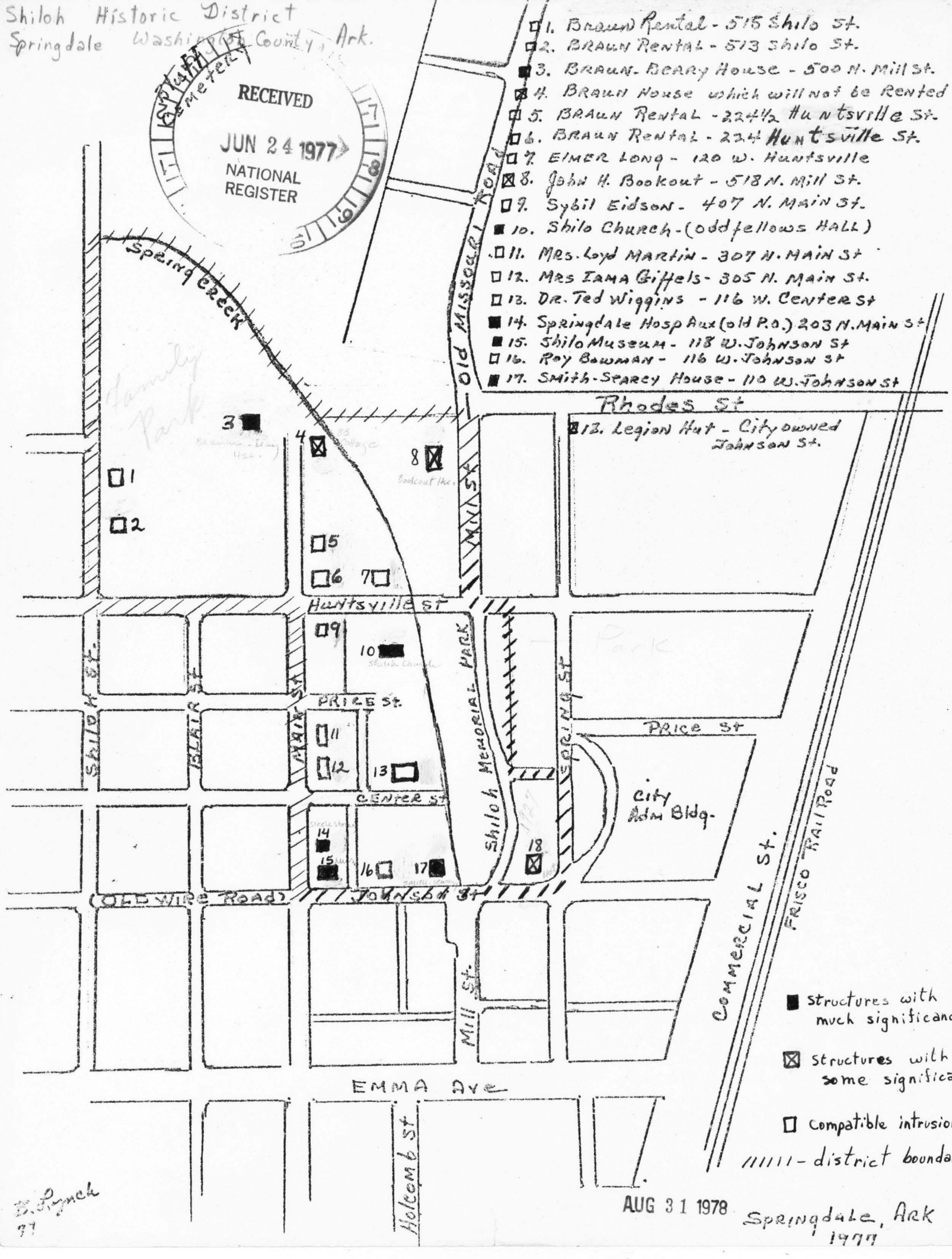
Springdale, Ark
1977

B. Lynch
77

AUG 31 1978



1. Braun Rental - 515 Shilo St.
2. BRAUN Rental - 513 Shilo St.
3. BRAUN-BERRY House - 500 N. Mill St.
4. BRAUN House which will not be Rented
5. BRAUN Rental - 224 1/2 Huntsville St.
6. BRAUN Rental - 224 Huntsville St.
7. EIMER LONG - 120 W. Huntsville
8. John H. Bookout - 518 N. Mill St.
9. Sybil Eidson - 407 N. Main St.
10. Shilo Church - (oddfellows HALL)
11. Mrs. Loyd MARTIN - 307 N. MAIN ST
12. Mrs LAMA Giffels - 305 N. MAIN ST.
13. Dr. Ted Wiggins - 116 W. Center St
14. Springdale Hosp Aux (old P.O.) 203 N. Main St
15. Shilo Museum - 118 W. Johnson St
16. Roy Bowman - 116 W. Johnson St
17. Smith-Searcy House - 110 W. Johnson St



- Structures with much significance
- ☒ Structures with some significance
- Compatible intrusion
- ||||| - district boundary

B. Lynch
97

AUG 31 1978 Springdale, Ark
1977

UNITED STATES DEPARTMENT OF THE INTERIOR
NATIONAL PARK SERVICE

**NATIONAL REGISTER OF HISTORIC PLACES
PROPERTY MAP FORM**

FOR NPS USE ONLY

RECEIVED JUN 24 1977

DATE ENTERED

AUG 11 1978

SEE INSTRUCTIONS IN *HOW TO COMPLETE NATIONAL REGISTER FORMS*
TYPE ALL ENTRIES -- ENCLOSE WITH MAP

1 NAME

HISTORIC

Shiloh Historic District

AND/OR COMMON

2 LOCATION

CITY, TOWN

Springdale

___ VICINITY OF

COUNTY

Washington

STATE

Arkansas

3 MAP REFERENCE

SOURCE U. S. G. S. Springdale Quadrangle

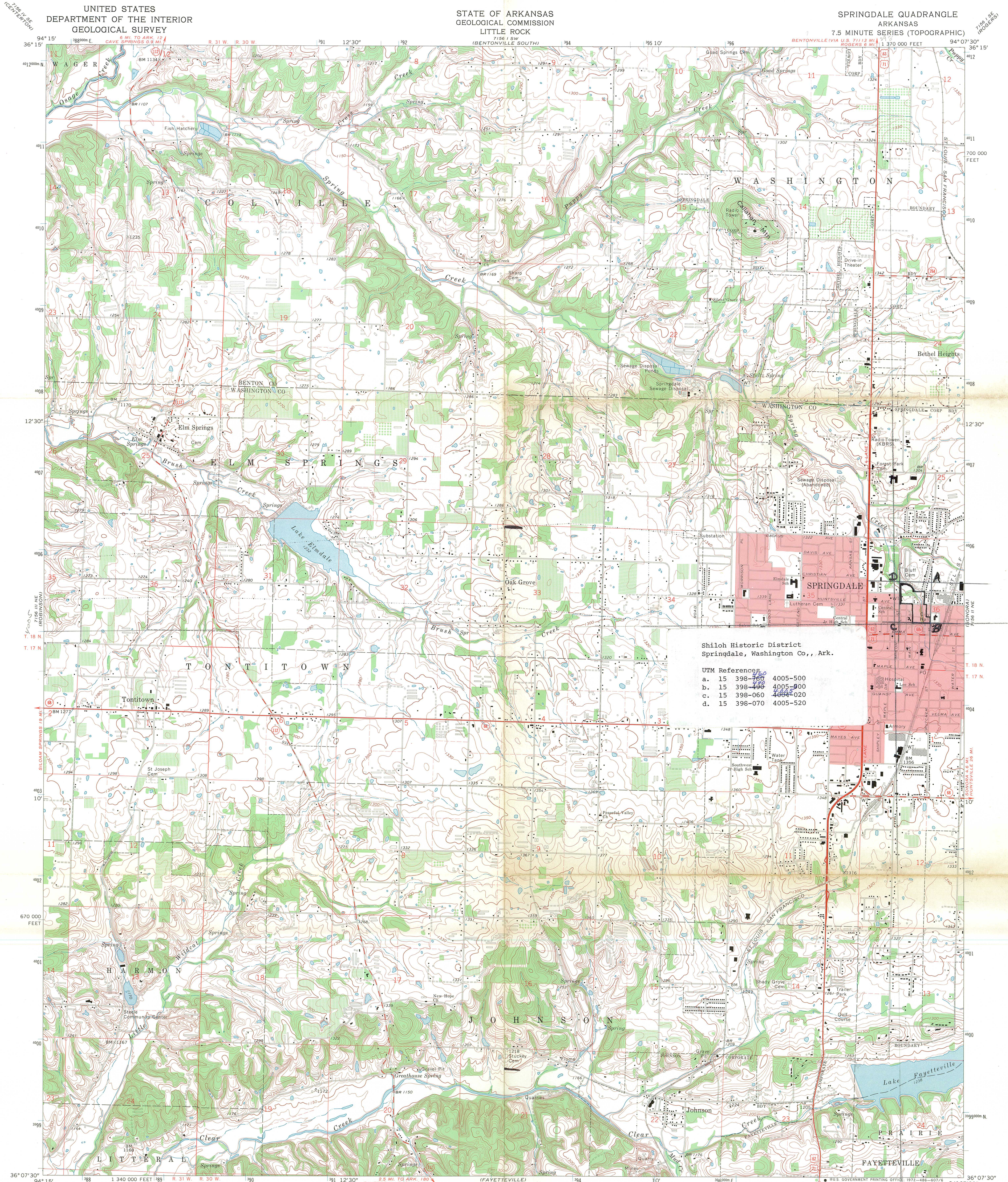
SCALE 1:24,000

DATE 1970

4 REQUIREMENTS

TO BE INCLUDED ON ALL MAPS

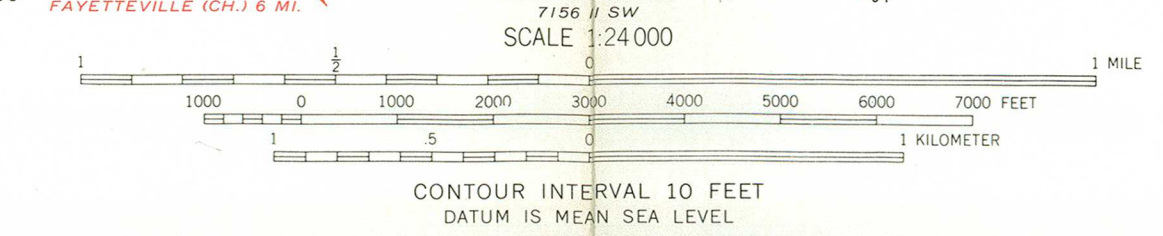
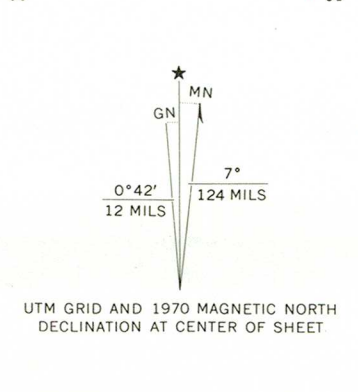
1. PROPERTY BOUNDARIES
2. NORTH ARROW
3. UTM REFERENCES



Shiloh Historic District
Springdale, Washington Co., Ark.

UTM References
a. 15 398-760 4005-500
b. 15 398-760 4005-600
c. 15 398-060 4005-020
d. 15 398-070 4005-520

Mapped, edited, and published by the Geological Survey
Control by USGS and USC&GS
Topography by photogrammetric methods from aerial
photographs taken 1968. Field checked 1970
Polyconic projection. 1927 North American datum
10,000-foot grid based on Arkansas coordinate system, north zone
1000-meter Universal Transverse Mercator grid ticks,
Zone 15, shown in blue
Red tint indicates area in which only landmark buildings are shown
Fine red dashed lines indicate selected fence and field lines where
generally visible on aerial photographs. This information is unchecked



THIS MAP COMPLIES WITH NATIONAL MAP ACCURACY STANDARDS
FOR SALE BY U.S. GEOLOGICAL SURVEY, DENVER, COLORADO 80225, OR WASHINGTON, D. C. 20242
AND BY THE ARKANSAS GEOLOGICAL COMMISSION, LITTLE ROCK, ARKANSAS 72201
A FOLDER DESCRIBING TOPOGRAPHIC MAPS AND SYMBOLS IS AVAILABLE ON REQUEST

ROAD CLASSIFICATION
Primary highway, all weather, hard surface
Secondary highway, all weather, hard surface
Unimproved road, fair or dry weather
U. S. Route
State Route

RECEIVED JUN 24 1977
NATIONAL REGISTER

SPRINGDALE, ARK.
N3607.5-W9407.5/7.5
1970
AMS 7156 II NW-SERIES V884

Dr. William J. Murtagh,
Keeper of the National Register,
National Park Service,
Department of the Interior,
Washington, D.C. 20240.

Aug. 3, 1977.

Dear Sir:

We are very pleased to have our property nominated by the State of Arkansas for listing in the National Register.

We find some minor errors concerning our property in the "National Register Nomination Form".

On the second page of the form ("Description") the Berry-Braun house is referred to as a one-and-one-half storey frame structure; then, later, on the continuation sheet, page 2, item no. 8,

it is referred to as a two-storey structure! We consider it to be a two storey structure.

Also, on this same page, Daviess County (Indiana) is misspelled DAVIS. The correct spelling is DAVISS.

Other than these small (probably typographical) mistakes all other information contained in the form is correct, and we are very appreciative of the honor of having our property placed in nomination.

Sincerely Yours,
Josephine Braun
Josef Braun

Mary Braun

Please note our correct address.

(Not 500 N. MILL St.)

→ 500 N. Main St.,
Springdale,
Ark. 72764.

DATE 11.10.77

TELEPHONE REPORT

TIME OF CALL 11:30 AM

1. CALL ☒ TO: ☐ FROM (Name)

Diana Kirk

2. ADDRESS (Tel. No. if needed)

3. SUBJECT, PROJECT NO., ETC.

Shiloh Historic District.

4. DETAILS OF DISCUSSION

State feels strongly about nomination but admits its unusual. There is much community support.

District is significant as site of city's earliest settlement and has not lost its ~~own~~ historic rural character. This is what they want to preserve. Its rural character is defined by simple structures & open spaces.

They don't know if there's any archaeological potential

Want to turn area into a park

NAME OF PERSON PLACING/RECEIVING CALL

Lucy B. Franklin

TITLE

Historian

OFFICE

SHSP

TELEPHONE REPORT

DATE

11/14/77

TIME OF CALL

11:40

AM
PM

1. CALL ☒ TO: ☐ FROM (Name)

Diana Kirk

2. ADDRESS (Tel. No. if needed)

501 371-2763

3. SUBJECT, PROJECT NO., ETC.

Shiloh Historic District

4. DETAILS OF DISCUSSION

Asked for justification of boundary
will send one w/ revised western
boundary
all of historic known resource
that retains usual character &
has not been built up.

Shiloh was a small crossroads
community; & present town of
Springdale is still small w/
15-20,000 people.

SHPO was only going to send in
individual nominations for 2 struc-
tures & Review Board knowing
other resources suggested doing it
as district

NAME OF PERSON PLACING/RECEIVING CALL

Ducy Franklin

TITLE

Historian

OFFICE

880



ARKANSAS HISTORIC PRESERVATION PROGRAM

Suite 500, Continental Building · Markham and Main · Little Rock, Arkansas 72201

Phone: (501) 371-2763

February 22, 1978

Ms. Lucy Franklin
Office of Archeology and Historic Preservation
National Register
Washington, D.C. 20240

Re: Shiloh Historic District
Washington County

Dear Ms. Franklin:

Attached is an amended verbal boundary description and sketch map for the Shiloh Historic District. As you suggested in our telephone conversation of October 7, 1977, this will eliminate three modern structures from the proposed historic district. Please substitute the enclosed information for the boundary description and map sent in originally.

The city of Springdale is holding a centennial celebration June 23-25, 1978. If at all possible please process this nomination before that date.

Please contact me if you have any questions on the changes to this nomination.

Sincerely,

Dianna Kirk
Grants Coordinator
Arkansas Historic Preservation Program

Enclosures:

ENTRIES IN THE NATIONAL REGISTER

STATE ARKANSAS

Date Entered AUG 31 1978

Name

Location

Shiloh Historic District

Springdale
Washington County

Baynham House

Success
Clay County

Also Notified

Honorable Dale Bumpers
Honorable Kaneaster Hodges, Jr.
Honorable John P. Hammerschmidt *also 9/25/78*
Honorable Bill Alexander, Jr.

State Historic Preservation Officer
Ms. Anne Bartley
Acting Director
Arkansas Historic Preservation Program
Suite 500, Continental Building
Markham and Main Streets
Little Rock, Arkansas 72201

NATIONAL REGISTER DATA SHEET

1 NAME as it appears on federal register: Shiloh Historic District				2 OTHER NAMES:				3 date of entry: AUG 31 1978		4 county code: 143																																					
5 LOCATION street & number roughly bounded by Spring Creek, (over)		city / town Springdale		vicinity of		state AR		county Washington		6 NPS REGION: SW																																					
7 OWNER <input type="checkbox"/> PRIVATE <input type="checkbox"/> STATE <input type="checkbox"/> MUNICIPAL <input type="checkbox"/> COUNTY <input checked="" type="checkbox"/> MULTIPLE <input type="checkbox"/> FEDERAL (agency name)								8 ADMINISTRATOR:																																							
9 EXISTING SURVEYS <input type="checkbox"/> HABS <input type="checkbox"/> HAER <input type="checkbox"/> NHL				10 FUNDED? <input type="checkbox"/> YES <input type="checkbox"/> NO		11 CONGRESS. DISTRICT 3rd		12 SOURCE of NOMINATION <input checked="" type="checkbox"/> STATE <input type="checkbox"/> FEDERAL if state who prepared form?																																							
13 WITHIN NATIONAL REGISTER HISTORIC DISTRICT? <input type="checkbox"/> YES, NAME <input type="checkbox"/> NO				14 WITHIN NATIONAL HISTORIC LANDMARK? <input type="checkbox"/> YES, NAME <input type="checkbox"/> NO				15 ACREAGE <input type="checkbox"/> LOCAL <input type="checkbox"/> PRIVATE ORGANIZATION																																							
16 CONDITION <input type="checkbox"/> excellent <input type="checkbox"/> good <input type="checkbox"/> fair		<input type="checkbox"/> deteriorated <input type="checkbox"/> ruins <input type="checkbox"/> unexposed <input type="checkbox"/> unexcavated		<input type="checkbox"/> altered <input type="checkbox"/> unaltered <input type="checkbox"/> reconstructed <input type="checkbox"/> excavated		<input type="checkbox"/> original site <input type="checkbox"/> moved <input type="checkbox"/> unknown		17 features: <table style="width:100%; font-size: small;"> <tr> <td style="width: 33%;"> INTERIOR <input type="checkbox"/> SUBSTANTIALLY INTACT-1 <input type="checkbox"/> NOT INTACT-0 <input type="checkbox"/> UNKNOWN-4 <input type="checkbox"/> NOT APPLICABLE-7 </td> <td style="width: 33%;"> EXTERIOR <input type="checkbox"/> SUBSTANTIALLY INTACT-2 <input type="checkbox"/> NOT INTACT-0 <input type="checkbox"/> UNKNOWN-5 <input type="checkbox"/> NOT APPLICABLE-8 </td> <td style="width: 33%;"> ENVIRONS <input type="checkbox"/> SUBSTANTIALLY INTACT-3 <input type="checkbox"/> NOT INTACT-0 <input type="checkbox"/> UNKNOWN-6 <input type="checkbox"/> NOT APPLICABLE-9 </td> </tr> </table>				INTERIOR <input type="checkbox"/> SUBSTANTIALLY INTACT-1 <input type="checkbox"/> NOT INTACT-0 <input type="checkbox"/> UNKNOWN-4 <input type="checkbox"/> NOT APPLICABLE-7	EXTERIOR <input type="checkbox"/> SUBSTANTIALLY INTACT-2 <input type="checkbox"/> NOT INTACT-0 <input type="checkbox"/> UNKNOWN-5 <input type="checkbox"/> NOT APPLICABLE-8	ENVIRONS <input type="checkbox"/> SUBSTANTIALLY INTACT-3 <input type="checkbox"/> NOT INTACT-0 <input type="checkbox"/> UNKNOWN-6 <input type="checkbox"/> NOT APPLICABLE-9																																	
INTERIOR <input type="checkbox"/> SUBSTANTIALLY INTACT-1 <input type="checkbox"/> NOT INTACT-0 <input type="checkbox"/> UNKNOWN-4 <input type="checkbox"/> NOT APPLICABLE-7	EXTERIOR <input type="checkbox"/> SUBSTANTIALLY INTACT-2 <input type="checkbox"/> NOT INTACT-0 <input type="checkbox"/> UNKNOWN-5 <input type="checkbox"/> NOT APPLICABLE-8	ENVIRONS <input type="checkbox"/> SUBSTANTIALLY INTACT-3 <input type="checkbox"/> NOT INTACT-0 <input type="checkbox"/> UNKNOWN-6 <input type="checkbox"/> NOT APPLICABLE-9																																													
18 ACCESS <input type="checkbox"/> YES-Restricted <input type="checkbox"/> YES-Unrestricted <input type="checkbox"/> No Access <input type="checkbox"/> Unknown				19 ADAPTIVE USE <input type="checkbox"/> YES <input type="checkbox"/> NO		20 SAVED? <input type="checkbox"/> YES		IS PROPERTY A HISTORIC DISTRICT? <input type="checkbox"/> yes <input type="checkbox"/> no																																							
21 AREAS OF SIGNIFICANCE : <table style="width:100%; font-size: x-small;"> <tr> <td><input type="checkbox"/> ARCHEOLOGY-prehistoric-2</td> <td><input type="checkbox"/> COMMERCE-6</td> <td><input type="checkbox"/> ENGINEERING-11</td> <td><input type="checkbox"/> LANDSCAPE ARCH.-15</td> <td><input type="checkbox"/> POLITICS/GOVT.-21</td> <td><input type="checkbox"/> RECREATION-28</td> </tr> <tr> <td><input type="checkbox"/> ARCHEOLOGY-historic-1</td> <td><input type="checkbox"/> COMMUNICATIONS-7</td> <td><input type="checkbox"/> ENTERTAINMENT-26</td> <td><input type="checkbox"/> LAW-16</td> <td><input type="checkbox"/> RELIGION-22</td> <td><input type="checkbox"/> SETTLEMENT-29</td> </tr> <tr> <td><input type="checkbox"/> AGRICULTURE-3</td> <td><input type="checkbox"/> CONSERVATION-8</td> <td><input type="checkbox"/> EXPLORATION-12</td> <td><input type="checkbox"/> LITERATURE-17</td> <td><input type="checkbox"/> SCIENCE-23</td> <td><input type="checkbox"/> URBAN PLANNING-31</td> </tr> <tr> <td><input type="checkbox"/> ARCHITECTURE-4</td> <td><input type="checkbox"/> ECONOMICS-9</td> <td><input type="checkbox"/> HEALTH-27</td> <td><input type="checkbox"/> MILITARY-18</td> <td><input type="checkbox"/> SOCIAL/HUMANITARIAN-24</td> <td><input type="checkbox"/> OTHER (SPECIFY)</td> </tr> <tr> <td><input type="checkbox"/> ART-5</td> <td><input type="checkbox"/> EDUCATION-10</td> <td><input type="checkbox"/> INDUSTRY-13</td> <td><input type="checkbox"/> MUSIC-19</td> <td><input type="checkbox"/> SOCIAL/CULTURAL-30</td> <td></td> </tr> <tr> <td></td> <td></td> <td><input type="checkbox"/> INVENTION-14</td> <td><input type="checkbox"/> PHILOSOPHY-20</td> <td><input type="checkbox"/> TRANSPORTATION-25</td> <td></td> </tr> </table>								<input type="checkbox"/> ARCHEOLOGY-prehistoric-2	<input type="checkbox"/> COMMERCE-6	<input type="checkbox"/> ENGINEERING-11	<input type="checkbox"/> LANDSCAPE ARCH.-15	<input type="checkbox"/> POLITICS/GOVT.-21	<input type="checkbox"/> RECREATION-28	<input type="checkbox"/> ARCHEOLOGY-historic-1	<input type="checkbox"/> COMMUNICATIONS-7	<input type="checkbox"/> ENTERTAINMENT-26	<input type="checkbox"/> LAW-16	<input type="checkbox"/> RELIGION-22	<input type="checkbox"/> SETTLEMENT-29	<input type="checkbox"/> AGRICULTURE-3	<input type="checkbox"/> CONSERVATION-8	<input type="checkbox"/> EXPLORATION-12	<input type="checkbox"/> LITERATURE-17	<input type="checkbox"/> SCIENCE-23	<input type="checkbox"/> URBAN PLANNING-31	<input type="checkbox"/> ARCHITECTURE-4	<input type="checkbox"/> ECONOMICS-9	<input type="checkbox"/> HEALTH-27	<input type="checkbox"/> MILITARY-18	<input type="checkbox"/> SOCIAL/HUMANITARIAN-24	<input type="checkbox"/> OTHER (SPECIFY)	<input type="checkbox"/> ART-5	<input type="checkbox"/> EDUCATION-10	<input type="checkbox"/> INDUSTRY-13	<input type="checkbox"/> MUSIC-19	<input type="checkbox"/> SOCIAL/CULTURAL-30				<input type="checkbox"/> INVENTION-14	<input type="checkbox"/> PHILOSOPHY-20	<input type="checkbox"/> TRANSPORTATION-25		22 CLAIMS: explain 'first' <input type="checkbox"/> 'oldest' <input type="checkbox"/> 'only' <input type="checkbox"/>			
<input type="checkbox"/> ARCHEOLOGY-prehistoric-2	<input type="checkbox"/> COMMERCE-6	<input type="checkbox"/> ENGINEERING-11	<input type="checkbox"/> LANDSCAPE ARCH.-15	<input type="checkbox"/> POLITICS/GOVT.-21	<input type="checkbox"/> RECREATION-28																																										
<input type="checkbox"/> ARCHEOLOGY-historic-1	<input type="checkbox"/> COMMUNICATIONS-7	<input type="checkbox"/> ENTERTAINMENT-26	<input type="checkbox"/> LAW-16	<input type="checkbox"/> RELIGION-22	<input type="checkbox"/> SETTLEMENT-29																																										
<input type="checkbox"/> AGRICULTURE-3	<input type="checkbox"/> CONSERVATION-8	<input type="checkbox"/> EXPLORATION-12	<input type="checkbox"/> LITERATURE-17	<input type="checkbox"/> SCIENCE-23	<input type="checkbox"/> URBAN PLANNING-31																																										
<input type="checkbox"/> ARCHITECTURE-4	<input type="checkbox"/> ECONOMICS-9	<input type="checkbox"/> HEALTH-27	<input type="checkbox"/> MILITARY-18	<input type="checkbox"/> SOCIAL/HUMANITARIAN-24	<input type="checkbox"/> OTHER (SPECIFY)																																										
<input type="checkbox"/> ART-5	<input type="checkbox"/> EDUCATION-10	<input type="checkbox"/> INDUSTRY-13	<input type="checkbox"/> MUSIC-19	<input type="checkbox"/> SOCIAL/CULTURAL-30																																											
		<input type="checkbox"/> INVENTION-14	<input type="checkbox"/> PHILOSOPHY-20	<input type="checkbox"/> TRANSPORTATION-25																																											
23 functions WHEN HISTORICALLY SIGNIFICANT: CURRENTLY:				24 dates of initial construction: major alterations: historic events:				25 ETHNIC GROUP ASSOCIATION																																							
26 architectural style(s):				27 architect:				28 master builder:				29 engineer:																																			
30 landscape architect / garden designer:				31 interior decorator:				32 artist:				33 artisan:				34 builder/contractor:																															
35 NAMES give role & date PERSONAL: EVENTS: INSTITUTIONAL:																																															

36 NATIONAL REGISTER WRITE-UP

