

UNITED STATES DEPARTMENT OF THE INTERIOR
NATIONAL PARK SERVICE

PH 0663964

DATA SHEET

NATIONAL REGISTER OF HISTORIC PLACES
INVENTORY -- NOMINATION FORM

FOR NPS USE ONLY

RECEIVED FEB 28 1978

DATE ENTERED

JUL 20 1978

SEE INSTRUCTIONS IN *HOW TO COMPLETE NATIONAL REGISTER FORMS*
TYPE ALL ENTRIES -- COMPLETE APPLICABLE SECTIONS

1 NAME

☒ HISTORIC
☒ The Cowdrey House
AND/OR COMMON

2 LOCATION

STREET & NUMBER

Number One Valley Street

NOT FOR PUBLICATION

CITY, TOWN

Yellville

VICINITY OF

CONGRESSIONAL DISTRICT

Third

STATE

Arkansas

CODE

05

COUNTY

Marion

CODE

089

3 CLASSIFICATION

CATEGORY

☐ DISTRICT☒ BUILDING(S)☐ STRUCTURE☐ SITE☐ OBJECT

OWNERSHIP

☐ PUBLIC☒ PRIVATE☐ BOTH

PUBLIC ACQUISITION

☐ IN PROCESS☐ BEING CONSIDERED

STATUS

☒ OCCUPIED☐ UNOCCUPIED☐ WORK IN PROGRESS

ACCESSIBLE

☐ YES: RESTRICTED☐ YES: UNRESTRICTED☐ NO

PRESENT USE

☐ AGRICULTURE☐ COMMERCIAL☐ EDUCATIONAL☐ ENTERTAINMENT☐ GOVERNMENT☐ INDUSTRIAL☐ MILITARY☐ MUSEUM☐ PARK☒ PRIVATE RESIDENCE☐ RELIGIOUS☐ SCIENTIFIC☐ TRANSPORTATION☐ OTHER:

4 OWNER OF PROPERTY

NAME

Lloyd Blasdel

STREET & NUMBER

Number One Valley Street

CITY, TOWN

Yellville

VICINITY OF

STATE

Arkansas

5 LOCATION OF LEGAL DESCRIPTION

COURTHOUSE,

REGISTRY OF DEEDS, ETC.

Marion County Clerk's Office

STREET & NUMBER

Box 385

CITY, TOWN

Yellville

STATE

Arkansas

6 REPRESENTATION IN EXISTING SURVEYS

TITLE

DATE

☐ FEDERAL ☐ STATE ☐ COUNTY ☐ LOCALDEPOSITORY FOR
SURVEY RECORDS

CITY, TOWN

STATE

7 DESCRIPTION

CONDITION

☒ EXCELLENT
☐ GOOD
☐ FAIR

☐ DETERIORATED
☐ RUINS
☐ UNEXPOSED

CHECK ONE

☐ UNALTERED
☒ ALTERED

CHECK ONE

☒ ORIGINAL SITE
☐ MOVED DATE _____

DESCRIBE THE PRESENT AND ORIGINAL (IF KNOWN) PHYSICAL APPEARANCE

The Cowdrey House, built in 1904-08, is a basically rectangular wood structure, which rests on a rock foundation. The house faces north with its longer side running north to south. The front of the house is asymmetrical with a large gable over the northwestern corner and a three story octagonal tower on the northeastern corner, topped by a ribbed conical roof. On the east and west sides are center projections, which terminate in a large gabled dormer. On the main roof, which is hipped, are four symmetrically placed, one on each side, gabled dormers. Roofing is newly replaced.

The interior of the house is in good condition and only slightly altered; wall covering has been changed. The oak woodwork is unaltered. The stair has turned balusters and balustrade. The stair wainscot is paneled oak. Pocket doors divide the parlors. The first parlor contains a mirrored fireplace mantel supported by carved columns. The original light fixtures are still hanging and are of geometric natural forms.

8 SIGNIFICANCE

PERIOD	AREAS OF SIGNIFICANCE -- CHECK AND JUSTIFY BELOW			
<input type="checkbox"/> PREHISTORIC	<input type="checkbox"/> ARCHEOLOGY-PREHISTORIC	<input type="checkbox"/> COMMUNITY PLANNING	<input type="checkbox"/> LANDSCAPE ARCHITECTURE	<input type="checkbox"/> RELIGION
<input type="checkbox"/> 1400-1499	<input type="checkbox"/> ARCHEOLOGY-HISTORIC	<input type="checkbox"/> CONSERVATION	<input type="checkbox"/> LAW	<input type="checkbox"/> SCIENCE
<input type="checkbox"/> 1500-1599	<input type="checkbox"/> AGRICULTURE	<input type="checkbox"/> ECONOMICS	<input type="checkbox"/> LITERATURE	<input type="checkbox"/> SCULPTURE
<input type="checkbox"/> 1600-1699	<input checked="" type="checkbox"/> ARCHITECTURE	<input type="checkbox"/> EDUCATION	<input type="checkbox"/> MILITARY	<input type="checkbox"/> SOCIAL/HUMANITARIAN
<input type="checkbox"/> 1700-1799	<input type="checkbox"/> ART	<input type="checkbox"/> ENGINEERING	<input type="checkbox"/> MUSIC	<input type="checkbox"/> THEATER
<input type="checkbox"/> 1800-1899	<input checked="" type="checkbox"/> COMMERCE	<input type="checkbox"/> EXPLORATION/SETTLEMENT	<input type="checkbox"/> PHILOSOPHY	<input type="checkbox"/> TRANSPORTATION
<input checked="" type="checkbox"/> 1900-	<input type="checkbox"/> COMMUNICATIONS	<input type="checkbox"/> INDUSTRY	<input type="checkbox"/> POLITICS/GOVERNMENT	<input type="checkbox"/> OTHER (SPECIFY)
		<input type="checkbox"/> INVENTION		

SPECIFIC DATES 1902 to 1904

BUILDER/ARCHITECT

STATEMENT OF SIGNIFICANCE

The J. S. Cowdrey House, constructed in 1904, is significant in its turn-of-the-century Victorian style of architecture. It is a two-and-one-half story frame structure featuring, among other Victorian detailing, a three story octagonal tower. The house is also significant in its reflection of the Cowdrey family, a prominent business factor in Yellville.

The J. S. Cowdrey House, completed in 1904, was built on the site of the Cowdrey family homeplace. Materials from the original Cowdrey House were used in construction of the 1904 structure. In 1902, J. S. Cowdrey hired a contractor from Texas to build the two-and-one-half story house. All interior woodwork was hand-made in Memphis and shipped close to Yellville on packet boats by way of the Mississippi and White Rivers. The woodwork was taken by mule-drawn wagons to the building site.

At least one notable person was a house guest at the Cowdrey House. In 1927, Herbert Hoover, then Secretary of Commerce, visited Yellville for review of the devastation caused by flooding of the White River. Due to the lack of hotel facilities in the town, the Cowdrey family opened their home to the future President of the United States.

The Cowdrey family was in itself a notable and prominent family. J. S. Cowdrey's parents, Dr. J. M. and Agnes Cowdrey, were among the first settlers of the Yellville area. In addition, Dr. Cowdrey was a well-known doctor and druggist in the north central section of Arkansas. J. S. Cowdrey was an influential business factor in the town. In addition to owning a dry goods store and a large amount of land, he dealt in cotton and banking, serving as President of the Miners and Citizens Bank of Yellville.

The house remained within the Cowdrey family until 1971 when the last surviving child of J. S. Cowdrey sold the house to the present owners. The Cowdrey House is being carefully restored to its original condition.

The picturesque setting, combined with the stately historic Cowdrey house, was used in the filming of scenes in two movies made in the early 1970's. The Cowdrey House has remained for over seventy years a landmark in the small Ozark town of Yellville.

9 MAJOR BIBLIOGRAPHICAL REFERENCES

Biographical and Historical Memoirs of the Ozark Region, Goodspeed Publishing Co.
Chicago, 1894. pp. 106-09.
Hempstead, Fay. Historical Review of Arkansas, III. Lewis Publishing Co., Chicago,
1911. pp. 1423-25.
Launius, Philip, "Yellville Landmark is Being Restored," Baxter Bulletin, Thursday,
September 14, 1972, p. 1.

10 GEOGRAPHICAL DATA

ACREAGE OF NOMINATED PROPERTY less than one acre

UTM REFERENCES

A

1	5
---	---

5	2	8	7	7	0
---	---	---	---	---	---

4	0	0	8	6	8	0
---	---	---	---	---	---	---

ZONE EASTING NORTHING

B

--	--

--	--	--	--	--	--

--	--	--	--	--	--

ZONE EASTING NORTHING

VERBAL BOUNDARY DESCRIPTION

LIST ALL STATES AND COUNTIES FOR PROPERTIES OVERLAPPING STATE OR COUNTY BOUNDARIES

STATE	CODE	COUNTY	CODE
-------	------	--------	------

STATE	CODE	COUNTY	CODE
-------	------	--------	------

11 FORM PREPARED BY

NAME / TITLE

Wayne Kastning, 221 North Church, Fayetteville, AR 72701 Phone: 521-9195

Edited by:

DATE

Sandra Taylor, Historian & Frezil Miller, Architectural Historian 4/27/77

STREET & NUMBER

TELEPHONE

Arkansas Historian Preservation Program, Suite 500, Continental Bldg., 371-2763

CITY OR TOWN

STATE

Little Rock

Arkansas 72201

12 STATE HISTORIC PRESERVATION OFFICER CERTIFICATION

THE EVALUATED SIGNIFICANCE OF THIS PROPERTY WITHIN THE STATE IS:

NATIONAL ☐

STATE ☐

LOCAL ☒

As the designated State Historic Preservation Officer for the National Historic Preservation Act of 1966 (Public Law 89-665), I hereby nominate this property for inclusion in the National Register and certify that it has been evaluated according to the criteria and procedures set forth by the National Park Service.

STATE HISTORIC PRESERVATION OFFICER SIGNATURE

TITLE

DATE

Feb 18, 1978

FOR NPS USE ONLY

I HEREBY CERTIFY THAT THIS PROPERTY IS INCLUDED IN THE NATIONAL REGISTER

DATE

7-20-78

ATTEST:

KEEPER OF THE NATIONAL REGISTER

DATE

6-29-78

Property

The Cowdrey House

Marion Co.

State

Ark.

Working Number

2.28.78.2622

78000609

TECHNICAL

Photos 6

Maps 1

*1/11 incorrect
#12 needs date*

CONTROL

6.8.78 pl

OK 3.1.78

HISTORIAN

Good, succinct statement of significance

Sheper

5-11-78

accept

ARCHITECTURAL HISTORIAN

*accept
Barnham
4.27.78*

ARCHEOLOGIST

OTHER

HAER

Inventory _____

Review _____

REVIEW UNIT CHIEF

*SIGNIFICANT FOR ITS
ARCHITECTURE AND ASSOCIATION,
BUT DESERVES BETTER STATEMENT
OF ARCHITECTURAL SIGNIFICANCE*

*ACCEPT
LEBOVICH
6/7/78*

BRANCH CHIEF

KEEPER

*Approved
7/1/78*

National Register Write-up

Federal Register Entry

9.5.78

Send-back _____

Re-submit _____

Entered *JUL 20 1978*

INT:2106-74



Cowdrey House
Yellville

interior: central stair

Form No. 10-301a
(Rev. 10-74)

UNITED STATES DEPARTMENT OF THE INTERIOR
NATIONAL PARK SERVICE

**NATIONAL REGISTER OF HISTORIC PLACES
PROPERTY PHOTOGRAPH FORM**

FOR NPS USE ONLY

RECEIVED

FEB 28 1978

DATE ENTERED

JUL 20 1978

SEE INSTRUCTIONS IN *HOW TO COMPLETE NATIONAL REGISTER FORMS*
TYPE ALL ENTRIES -- ENCLOSE WITH PHOTOGRAPH

1 NAME

HISTORIC

The Cowdrey House

AND/OR COMMON

2 LOCATION

CITY, TOWN

Yellville

____ VICINITY OF

COUNTY

Marion

STATE

Arkansas

3 PHOTO REFERENCE

PHOTO CREDIT

Bob Dunn

DATE OF PHOTO

10/77

NEGATIVE FILED AT

Arkansas Historic Preservation Program

4 IDENTIFICATION

DESCRIBE VIEW, DIRECTION, ETC. IF DISTRICT, GIVE BUILDING NAME & STREET

North Elevation

PHOTO NO.

1 46

INT: 2983-75



Cowdrey House
Yellville
interior: light fixture

JUL 20 1978

Form No. 10-301a
(Rev. 10-74)

UNITED STATES DEPARTMENT OF THE INTERIOR
NATIONAL PARK SERVICE

NATIONAL REGISTER OF HISTORIC PLACES
PROPERTY PHOTOGRAPH FORM

FOR NPS USE ONLY

RECEIVED FEB 28 1978

DATE ENTERED JUL 20 1978

SEE INSTRUCTIONS IN HOW TO COMPLETE NATIONAL REGISTER FORMS
TYPE ALL ENTRIES -- ENCLOSE WITH PHOTOGRAPH

1 NAME

HISTORIC

The Cowdrey House

AND/OR COMMON

2 LOCATION

CITY, TOWN

Yellville

___ VICINITY OF

COUNTY

Marion

STATE

Arkansas

3 PHOTO REFERENCE

PHOTO CREDIT

Bob Dunn

DATE OF PHOTO

10/77

NEGATIVE FILED AT

Arkansas Historic Preservation Program

4 IDENTIFICATION

DESCRIBE VIEW, DIRECTION, ETC. IF DISTRICT. GIVE BUILDING NAME & STREET

East Elevation

PHOTO NO.

2 96

INT: 2983-75



The Crowdreya House JUL 20 1978
Yellville
West elevation (4)

Form No. 10-301a
(Rev. 10-74)

UNITED STATES DEPARTMENT OF THE INTERIOR
NATIONAL PARK SERVICE

NATIONAL REGISTER OF HISTORIC PLACES
PROPERTY PHOTOGRAPH FORM

FOR NPS USE ONLY

RECEIVED FEB 28 1978

DATE ENTERED JUL 20 1978

SEE INSTRUCTIONS IN HOW TO COMPLETE NATIONAL REGISTER FORMS
TYPE ALL ENTRIES -- ENCLOSE WITH PHOTOGRAPH

1 NAME

HISTORIC

The Crowdreya House
AND/OR COMMON

2 LOCATION

CITY, TOWN Yellville

VICINITY OF

COUNTY Marion

STATE Arkansas

3 PHOTO REFERENCE

PHOTO CREDIT Bob Dunn

DATE OF PHOTO 10/77

NEGATIVE FILED AT
Arkansas Historic Preservation Program

4 IDENTIFICATION

DESCRIBE VIEW, DIRECTION, ETC. IF DISTRICT, GIVE BUILDING NAME & STREET

South Elevation

PHOTO NO.

3 86



The Crowdrey House JUL 20 1978
yellville
South Elevation (3)

Form No. 10-301a
(Rev. 10-74)

UNITED STATES DEPARTMENT OF THE INTERIOR
NATIONAL PARK SERVICE

**NATIONAL REGISTER OF HISTORIC PLACES
PROPERTY PHOTOGRAPH FORM**

FOR NPS USE ONLY

RECEIVED

FEB 28 1978

DATE ENTERED

JUL 20 1978

SEE INSTRUCTIONS IN *HOW TO COMPLETE NATIONAL REGISTER FORMS*
TYPE ALL ENTRIES -- ENCLOSE WITH PHOTOGRAPH

1 NAME

HISTORIC The Crowdrey House

AND/OR COMMON

2 LOCATION

CITY, TOWN Yellville

____ VICINITY OF

COUNTY Marion

STATE Arkansas

3 PHOTO REFERENCE

PHOTO CREDIT Bob Dunn

DATE OF PHOTO 10/77

NEGATIVE FILED AT

Arkansas Historic Preservation Program

4 IDENTIFICATION

DESCRIBE VIEW, DIRECTION, ETC. IF DISTRICT, GIVE BUILDING NAME & STREET
West Elevation

PHOTO NO.

4 06



Cowdrey House
Yellville
East elevation (2)

JUL 20 1978

Form No. 10-301a
(Rev. 10-74)

UNITED STATES DEPARTMENT OF THE INTERIOR
NATIONAL PARK SERVICE

NATIONAL REGISTER OF HISTORIC PLACES
PROPERTY PHOTOGRAPH FORM

FOR NPS USE ONLY

RECEIVED FEB 28 1978

DATE ENTERED JUL 20 1978

SEE INSTRUCTIONS IN *HOW TO COMPLETE NATIONAL REGISTER FORMS*
TYPE ALL ENTRIES -- ENCLOSE WITH PHOTOGRAPH

1 NAME

HISTORIC The Cowdrey House

AND/OR COMMON

2 LOCATION

CITY, TOWN

Yellville

____ VICINITY OF

COUNTY

Marion

STATE

Arkansas

3 PHOTO REFERENCE

PHOTO CREDIT Bob Dunn

DATE OF PHOTO 10/77

NEGATIVE FILED AT

Arkansas Historic Preservation Program

4 IDENTIFICATION

DESCRIBE VIEW, DIRECTION, ETC. IF DISTRICT, GIVE BUILDING NAME & STREET

interior: light fixture

PHOTO NO.

596



Crowdrey House
Yellville

JUL 20 1978

North Elevation ①

Form No. 10-301a
(Rev. 10-74)

UNITED STATES DEPARTMENT OF THE INTERIOR
NATIONAL PARK SERVICE

**NATIONAL REGISTER OF HISTORIC PLACES
PROPERTY PHOTOGRAPH FORM**

FOR NPS USE ONLY

RECEIVED FEB 28 1978

DATE ENTERED

JUL 20 1978

SEE INSTRUCTIONS IN *HOW TO COMPLETE NATIONAL REGISTER FORMS*
TYPE ALL ENTRIES -- ENCLOSE WITH PHOTOGRAPH

1 NAME

HISTORIC

The Crowdrey House

AND/OR COMMON

2 LOCATION

CITY, TOWN

Yellville

____ VICINITY OF

COUNTY

Marion

STATE

Arkansas

3 PHOTO REFERENCE

PHOTO CREDIT Bob Dunn

DATE OF PHOTO 10/77

NEGATIVE FILED AT Arkansas Historic Preservation Program

4 IDENTIFICATION

DESCRIBE VIEW, DIRECTION, ETC. IF DISTRICT, GIVE BUILDING NAME & STREET

interior: central stair

PHOTO NO.

6 96

UNITED STATES DEPARTMENT OF THE INTERIOR
NATIONAL PARK SERVICE

**NATIONAL REGISTER OF HISTORIC PLACES
PROPERTY MAP FORM**

FOR NPS USE ONLY

RECEIVED

DATE ENTERED

SEE INSTRUCTIONS IN *HOW TO COMPLETE NATIONAL REGISTER FORMS*
TYPE ALL ENTRIES -- ENCLOSE WITH MAP

1 NAME

HISTORIC

Cowdrey House

AND/OR COMMON

2 LOCATION

CITY, TOWN

Yellville

____ VICINITY OF

COUNTY

Marion

STATE

Arkansas

3 MAP REFERENCE

SOURCE United States Geological Survey

SCALE

1:24000

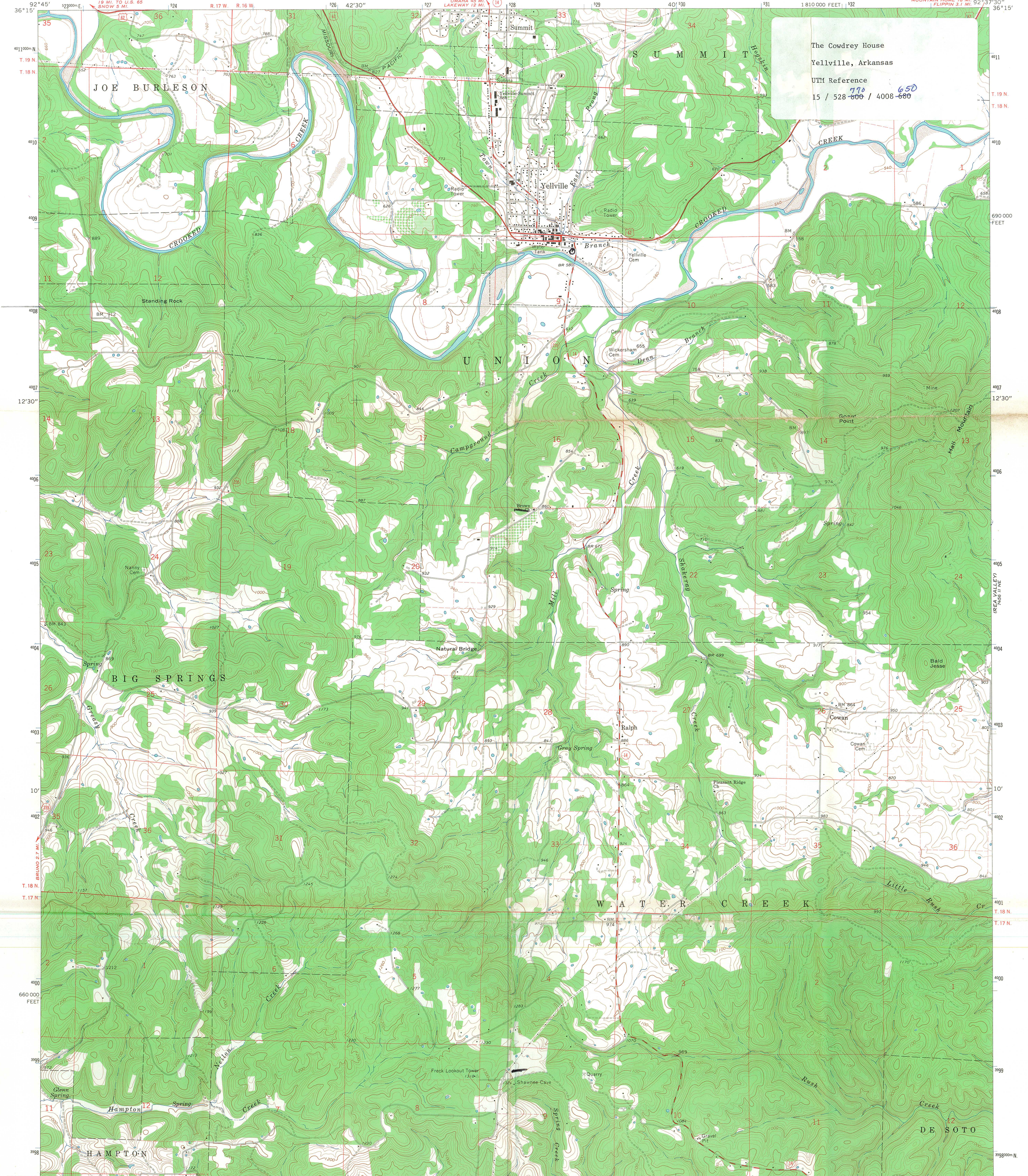
DATE

1966

4 REQUIREMENTS

TO BE INCLUDED ON ALL MAPS

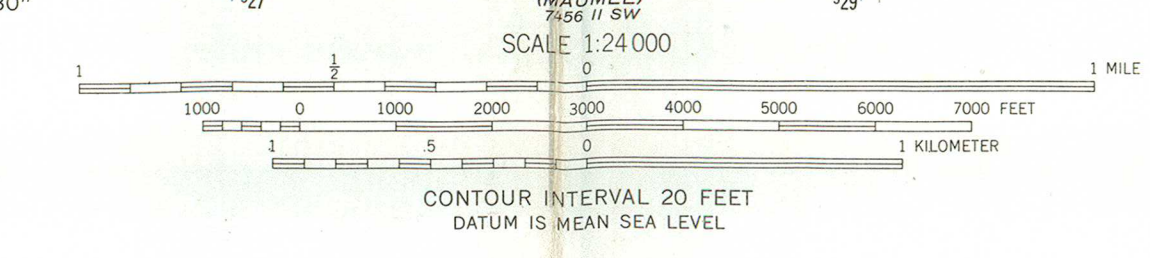
1. PROPERTY BOUNDARIES
2. NORTH ARROW
3. UTM REFERENCES



The Cowdrey House
Yellville, Arkansas
UTM Reference
15 / 528 600 / 4008 680

Mapped, edited, and published by the Geological Survey
Control by USGS and USC&GS
Topography by photogrammetric methods from aerial
photographs taken 1964. Field checked 1966
Polyconic projection. 1927 North American datum
10,000-foot grid based on Arkansas coordinate system, north zone
1000-meter Universal Transverse Mercator grid ticks,
zone 15, shown in blue
Fine red dashed lines indicate selected fence and field lines where
generally visible on aerial photographs. This information is unchecked


UTM GRID AND 1966 MAGNETIC NORTH
DECLINATION AT CENTER OF SHEET



ROAD CLASSIFICATION
Heavy-duty — Light-duty
Medium-duty — Unimproved dirt
U.S. Route — State Route

YELLVILLE, ARK.
N3607.5—W9237.5/7.5
1966


AMS 7456 II NW—SERIES V884





ARKANSAS HISTORIC PRESERVATION PROGRAM

Suite 500, Continental Building, Main and Markham
Little Rock, Arkansas 72201 Telephone: (501) 371-2763



August 8, 1977

Mr. Lloyd Blasdel
#1 Valley Street
Yellville, AR 72687

Re: Cowdrey House
Yellville, Marion County

Dear Mr. Blasdel:

The staff of the Arkansas Historic Preservation Program is preparing a National Register nomination for the Cowdrey House which will be presented to the Arkansas State Review Committee at their September meeting. If approved, the nomination will be submitted to the National Register office in Washington for final consideration.

The National Register of Historic Places is a listing of historic sites, buildings, objects, and districts from all across the country that are worthy of preservation.

Entry in the National Register is an honor which places no obligation on a private owner. It does, however, provide protection through comment by the Advisory Council on Historic Preservation from federally financed, assisted or licensed projects that might affect a National Register property.

On October 4, 1976, the President signed a Tax Reform Act of which Section 2124 refers to tax incentives for historic properties. Enclosed you will find an information sheet on that tax act.

If you have any questions concerning the program or this property's nomination, please contact Dianna Kirk of our staff.

Enclosed are two copies of this letter. Please complete the form below, sign and return the original to our office. The copy is for your files. We would appreciate receiving any comments you might have concerning the nomination of this property. If we do not hear from you within 30 days, your approval will be assumed.

Sincerely,

Barbara Woodard

Barbara Woodard, Deputy Director
Arkansas Historic Preservation Program

I approve of the nomination of the above property
to the National Register of Historic Places.

☒ Yes ☐ No

Comments:

AUG 24, 1977
Date

Lloyd Blasdel
Signature

ENTRIES IN THE NATIONAL REGISTER

STATE ARKANSAS

Date Entered JUL 20 1978

<u>Name</u>	<u>Location</u>
Faulkner County Jail	Conway Faulkner County
Carrigan House	Hope Hempstead County
Cowdrey House	Yellville Marion County
Scoggin House	Mena Polk County

Also Notified

Honorable Dale Bumpers

Honorable Kaneaster Hodges, Jr.

Honorable James G. Tucker, Jr.

Honorable Ray Thornton

Honorable John P. Hammerschmidt

State Historic Preservation Officer

Ms. Anne Bartley

Acting Director, Arkansas Historic
Preservation Program

Suite 500, Continental Building
Markham and Main Streets

Little Rock, Arkansas 72201

NR

Byers/bjr 7/21/78

NATIONAL REGISTER DATA SHEET

1 NAME as it appears on federal register: Cowdrey House				2 OTHER NAMES:				3 date of entry: JUL 20 1978		4 county code: 89							
5 LOCATION street & number 1 Valley St.		city / town Yellville		vicinity of		state AR		county Marion		6 NPS REGION: SW							
7 OWNER <input checked="" type="checkbox"/> PRIVATE <input type="checkbox"/> STATE <input type="checkbox"/> MUNICIPAL <input type="checkbox"/> COUNTY <input type="checkbox"/> MULTIPLE <input type="checkbox"/> FEDERAL (agency name)								8 ADMINISTRATOR:									
9 EXISTING SURVEYS <input type="checkbox"/> HABS <input type="checkbox"/> HAER <input type="checkbox"/> NHL 10 FUNDED? <input type="checkbox"/> YES <input type="checkbox"/> NO				11 CONGRESS. DISTRICT 3rd		12 SOURCE of NOMINATION <input checked="" type="checkbox"/> STATE <input type="checkbox"/> FEDERAL		if state who prepared form? Wayne Kastning									
13 WITHIN NATIONAL REGISTER HISTORIC DISTRICT? <input type="checkbox"/> YES, NAME <input type="checkbox"/> NO				14 WITHIN NATIONAL HISTORIC LANDMARK? <input type="checkbox"/> YES, NAME <input type="checkbox"/> NO				15 ACREAGE <input type="checkbox"/> LOCAL <input type="checkbox"/> PRIVATE ORGANIZATION									
16 CONDITION <input type="checkbox"/> excellent <input type="checkbox"/> deteriorated <input type="checkbox"/> good <input type="checkbox"/> ruins <input type="checkbox"/> fair <input type="checkbox"/> unexposed <input type="checkbox"/> unexcavated <input type="checkbox"/> altered <input type="checkbox"/> original site <input type="checkbox"/> unaltered <input type="checkbox"/> moved <input type="checkbox"/> reconstructed <input type="checkbox"/> unknown <input type="checkbox"/> excavated				17 features: <table style="width:100%; border: none;"> <tr> <td style="width:33%; vertical-align: top;"> INTERIOR <input type="checkbox"/> SUBSTANTIALLY INTACT-1 <input type="checkbox"/> NOT INTACT-0 <input type="checkbox"/> UNKNOWN-4 <input type="checkbox"/> NOT APPLICABLE-7 </td> <td style="width:33%; vertical-align: top;"> EXTERIOR <input type="checkbox"/> SUBSTANTIALLY INTACT-2 <input type="checkbox"/> NOT INTACT-0 <input type="checkbox"/> UNKNOWN-5 <input type="checkbox"/> NOT APPLICABLE-8 </td> <td style="width:33%; vertical-align: top;"> ENVIRONMENTAL <input type="checkbox"/> SUBSTANTIALLY INTACT-3 <input type="checkbox"/> NOT INTACT-0 <input type="checkbox"/> UNKNOWN-6 <input type="checkbox"/> NOT APPLICABLE-9 </td> </tr> </table>								INTERIOR <input type="checkbox"/> SUBSTANTIALLY INTACT-1 <input type="checkbox"/> NOT INTACT-0 <input type="checkbox"/> UNKNOWN-4 <input type="checkbox"/> NOT APPLICABLE-7	EXTERIOR <input type="checkbox"/> SUBSTANTIALLY INTACT-2 <input type="checkbox"/> NOT INTACT-0 <input type="checkbox"/> UNKNOWN-5 <input type="checkbox"/> NOT APPLICABLE-8	ENVIRONMENTAL <input type="checkbox"/> SUBSTANTIALLY INTACT-3 <input type="checkbox"/> NOT INTACT-0 <input type="checkbox"/> UNKNOWN-6 <input type="checkbox"/> NOT APPLICABLE-9			
INTERIOR <input type="checkbox"/> SUBSTANTIALLY INTACT-1 <input type="checkbox"/> NOT INTACT-0 <input type="checkbox"/> UNKNOWN-4 <input type="checkbox"/> NOT APPLICABLE-7	EXTERIOR <input type="checkbox"/> SUBSTANTIALLY INTACT-2 <input type="checkbox"/> NOT INTACT-0 <input type="checkbox"/> UNKNOWN-5 <input type="checkbox"/> NOT APPLICABLE-8	ENVIRONMENTAL <input type="checkbox"/> SUBSTANTIALLY INTACT-3 <input type="checkbox"/> NOT INTACT-0 <input type="checkbox"/> UNKNOWN-6 <input type="checkbox"/> NOT APPLICABLE-9															
18 ACCESS <input type="checkbox"/> YES-Restricted <input type="checkbox"/> YES-Unrestricted <input type="checkbox"/> No Access <input type="checkbox"/> Unknown				19 ADAPTIVE USE <input type="checkbox"/> YES <input type="checkbox"/> NO		20 SAVED? <input type="checkbox"/> YES		IS PROPERTY A HISTORIC DISTRICT? <input type="checkbox"/> yes <input type="checkbox"/> no									
21 AREAS OF SIGNIFICANCE : <table style="width:100%; border: none;"> <tr> <td style="width:33%; vertical-align: top;"> <input type="checkbox"/> ARCHEOLOGY-prehistoric-2 <input type="checkbox"/> ARCHEOLOGY-historic-1 <input type="checkbox"/> AGRICULTURE-3 <input type="checkbox"/> ARCHITECTURE-4 <input type="checkbox"/> ART-5 </td> <td style="width:33%; vertical-align: top;"> <input type="checkbox"/> COMMERCE-6 <input type="checkbox"/> COMMUNICATIONS-7 <input type="checkbox"/> CONSERVATION-8 <input type="checkbox"/> ECONOMICS-9 <input type="checkbox"/> EDUCATION-10 </td> <td style="width:33%; vertical-align: top;"> <input type="checkbox"/> ENGINEERING-11 <input type="checkbox"/> ENTERTAINMENT-26 <input type="checkbox"/> EXPLORATION-12 <input type="checkbox"/> HEALTH-27 <input type="checkbox"/> INDUSTRY-13 <input type="checkbox"/> INVENTION-14 </td> </tr> <tr> <td style="width:33%; vertical-align: top;"> <input type="checkbox"/> LANDSCAPE ARCH.-15 <input type="checkbox"/> LAW-16 <input type="checkbox"/> LITERATURE-17 <input type="checkbox"/> MILITARY-18 <input type="checkbox"/> MUSIC-19 <input type="checkbox"/> PHILOSOPHY-20 </td> <td style="width:33%; vertical-align: top;"> <input type="checkbox"/> POLITICS/GOVT.-21 <input type="checkbox"/> RELIGION-22 <input type="checkbox"/> SCIENCE-23 <input type="checkbox"/> SOCIAL/HUMANITARIAN-24 <input type="checkbox"/> SOCIAL/CULTURAL-30 <input type="checkbox"/> TRANSPORTATION-25 </td> <td style="width:33%; vertical-align: top;"> <input type="checkbox"/> RECREATION-28 <input type="checkbox"/> SETTLEMENT-29 <input type="checkbox"/> URBAN PLANNING-31 <input type="checkbox"/> OTHER (SPECIFY) </td> </tr> </table>				<input type="checkbox"/> ARCHEOLOGY-prehistoric-2 <input type="checkbox"/> ARCHEOLOGY-historic-1 <input type="checkbox"/> AGRICULTURE-3 <input type="checkbox"/> ARCHITECTURE-4 <input type="checkbox"/> ART-5	<input type="checkbox"/> COMMERCE-6 <input type="checkbox"/> COMMUNICATIONS-7 <input type="checkbox"/> CONSERVATION-8 <input type="checkbox"/> ECONOMICS-9 <input type="checkbox"/> EDUCATION-10	<input type="checkbox"/> ENGINEERING-11 <input type="checkbox"/> ENTERTAINMENT-26 <input type="checkbox"/> EXPLORATION-12 <input type="checkbox"/> HEALTH-27 <input type="checkbox"/> INDUSTRY-13 <input type="checkbox"/> INVENTION-14	<input type="checkbox"/> LANDSCAPE ARCH.-15 <input type="checkbox"/> LAW-16 <input type="checkbox"/> LITERATURE-17 <input type="checkbox"/> MILITARY-18 <input type="checkbox"/> MUSIC-19 <input type="checkbox"/> PHILOSOPHY-20	<input type="checkbox"/> POLITICS/GOVT.-21 <input type="checkbox"/> RELIGION-22 <input type="checkbox"/> SCIENCE-23 <input type="checkbox"/> SOCIAL/HUMANITARIAN-24 <input type="checkbox"/> SOCIAL/CULTURAL-30 <input type="checkbox"/> TRANSPORTATION-25	<input type="checkbox"/> RECREATION-28 <input type="checkbox"/> SETTLEMENT-29 <input type="checkbox"/> URBAN PLANNING-31 <input type="checkbox"/> OTHER (SPECIFY)	22 CLAIMS: explain 'first' <input type="checkbox"/> 'oldest' <input type="checkbox"/> 'only' <input type="checkbox"/>							
<input type="checkbox"/> ARCHEOLOGY-prehistoric-2 <input type="checkbox"/> ARCHEOLOGY-historic-1 <input type="checkbox"/> AGRICULTURE-3 <input type="checkbox"/> ARCHITECTURE-4 <input type="checkbox"/> ART-5	<input type="checkbox"/> COMMERCE-6 <input type="checkbox"/> COMMUNICATIONS-7 <input type="checkbox"/> CONSERVATION-8 <input type="checkbox"/> ECONOMICS-9 <input type="checkbox"/> EDUCATION-10	<input type="checkbox"/> ENGINEERING-11 <input type="checkbox"/> ENTERTAINMENT-26 <input type="checkbox"/> EXPLORATION-12 <input type="checkbox"/> HEALTH-27 <input type="checkbox"/> INDUSTRY-13 <input type="checkbox"/> INVENTION-14															
<input type="checkbox"/> LANDSCAPE ARCH.-15 <input type="checkbox"/> LAW-16 <input type="checkbox"/> LITERATURE-17 <input type="checkbox"/> MILITARY-18 <input type="checkbox"/> MUSIC-19 <input type="checkbox"/> PHILOSOPHY-20	<input type="checkbox"/> POLITICS/GOVT.-21 <input type="checkbox"/> RELIGION-22 <input type="checkbox"/> SCIENCE-23 <input type="checkbox"/> SOCIAL/HUMANITARIAN-24 <input type="checkbox"/> SOCIAL/CULTURAL-30 <input type="checkbox"/> TRANSPORTATION-25	<input type="checkbox"/> RECREATION-28 <input type="checkbox"/> SETTLEMENT-29 <input type="checkbox"/> URBAN PLANNING-31 <input type="checkbox"/> OTHER (SPECIFY)															
23 functions WHEN HISTORICALLY SIGNIFICANT: CURRENTLY:				24 dates of initial construction: major alterations: historic events:				25 ETHNIC GROUP ASSOCIATION									
26 architectural style(s):				27 architect:				28 master builder:									
29 landscape architect / garden designer:				30 interior decorator:				31 artist:									
32 artisan:				33 builder/contractor:				34 engineer:									
35 NAMES give role & date PERSONAL: EVENTS: INSTITUTIONAL:																	
36 NATIONAL REGISTER WRITE-UP																	