



**NATIONAL REGISTER OF HISTORIC PLACES
PROPERTY PHOTOGRAPH FORM**

(Type all entries - attach to or enclose with photograph)

STATE	Florida	
COUNTY	Dade	
FOR NPS USE ONLY		
ENTRY NUMBER	FEB 20 1975	DATE

SEE INSTRUCTIONS

1. NAME

COMMON: Pan American Seaplane Base

AND/OR HISTORIC:

2. LOCATION

STREET AND NUMBER:

3500 Pan American Drive

CITY OR TOWN:

Dinner Key (Coconut Grove)

STATE:

Florida

CODE

12

COUNTY:

Dade

CODE

025

3. PHOTO REFERENCE

PHOTO CREDIT: Mary K. Evans

DATE OF PHOTO: November, 1974


NEGATIVE FILED AT: Department of State
Div. of Archives, History, & Records Mgmt.

4. IDENTIFICATION

DESCRIBE VIEW, DIRECTION, ETC.

Pan American Blvd. - entrance -; facing north

10211



GROVE KEY MARINA

FL 9480 AY

REACTION




**NATIONAL REGISTER OF HISTORIC PLACES
PROPERTY PHOTOGRAPH FORM**


(Type all entries - attach to or enclose with photograph)

STATE Florida	
COUNTY	
Date	
FOR NPS USE ONLY	
ENTRY NUMBER	DATE
FEB 20 1975	


SEE INSTRUCTIONS

1. NAME			
COMMON:		Pan American Seaplane Base	
AND/OR HISTORIC:			
2. LOCATION			
STREET AND NUMBER:			
		3500 Pan American Drive	
CITY OR TOWN:			
		Dinner Key (Coconut Grove)	
STATE:	CODE	COUNTY:	DATE
Florida	12		JAN 13 1975
			CODE 025
3. PHOTO REFERENCE			
PHOTO CREDIT: Mary K. Evans			
DATE OF PHOTO: November, 1974			
NEGATIVE FILED AT: Department of State Div. of Archives, History & Records Mgmt.			
4. IDENTIFICATION			
DESCRIBE VIEW, DIRECTION, ETC.			
Three hangars - (1931, 1932, 1937): N.E. of terminal; S.W. elevation			
# 20811			





M




**NATIONAL REGISTER OF HISTORIC PLACES
PROPERTY PHOTOGRAPH FORM**



(Type all entries - attach to or enclose with photograph)

STATE Florida	
COUNTY Dade	
FOR NPS USE ONLY	
ENTRY NUMBER FEB 20 1975	DATE

SEE INSTRUCTIONS

1. NAME			
COMMON: Pan American Seaplane Terminal Building			
AND/OR HISTORIC:			
2. LOCATION			
STREET AND NUMBER: 3500 Pan American Drive			
CITY OR TOWN: Dinner Key (Coconut Grove)			
STATE: Florida	CODE 12	COUNTY: Dade	CODE 025
3. PHOTO REFERENCE			
PHOTO CREDIT:	Mary K. Evans		
DATE OF PHOTO:	November, 1974		
NEGATIVE FILED AT:	Department of State Div. of Archives, History, & Records, Mgmt.		
4. IDENTIFICATION			
DESCRIBE VIEW, DIRECTION, ETC. Carving detail on facade; N.E. corner			
#3011			





**NATIONAL REGISTER OF HISTORIC PLACES
PROPERTY PHOTOGRAPH FORM**

(Type all entries - attach to or enclose with photograph)

STATE Florida	
COUNTY Dade	
FOR NPS USE ONLY	
ENTRY NUMBER FEB 20 1975	DATE

SEE INSTRUCTIONS

1. NAME

COMMON: **Pan American Seaplane Base Terminal Building**

AND/OR HISTORIC:

2. LOCATION

STREET AND NUMBER:

3500 Pan American Drive

CITY OR TOWN:

Dinner Key (Coconut Grove)

STATE:

Florida

CODE

12

COUNTY:

Dade

CODE

025

3. PHOTO REFERENCE

PHOTO CREDIT: **Mary K. Evans**

DATE OF PHOTO: **November, 1974**


NEGATIVE FILED AT: **Department of State
Div. of Archives, History, & Records Mgmt.**


4. IDENTIFICATION

DESCRIBE VIEW, DIRECTION, ETC.

Carving detail on facade; N.W. corner

4 2 11





Cable & Craft
MERRILL STEVENS
SALES & SERVICE



MERRILL STEVENS
DESIGN

NATIONAL REGISTER OF HISTORIC PLACES
PROPERTY PHOTOGRAPH FORM

(Type all entries - attach to or enclose with photograph)

STATE Florida	
COUNTY Dade	
FOR NPS USE ONLY	
ENTRY NUMBER FEB 20 1975	DATE

SEE INSTRUCTIONS

1. NAME

COMMON: Pan American Seaplane Base

AND/OR HISTORIC:

2. LOCATION

STREET AND NUMBER:

3500 Pan American Drive

CITY OR TOWN:

Dinner Key (Coconut Grove)

STATE:

Florida

CODE

12

COUNTY:

Dade

CODE

025

3. PHOTO REFERENCE

PHOTO CREDIT: Mary K. Evans

DATE OF PHOTO: November, 1974


NEGATIVE FILED AT: Department of State
Div. of Archives, History & Records Mgmt.

4. IDENTIFICATION

DESCRIBE VIEW, DIRECTION, ETC.

Hangar (1937)
S.W. elevation

50311





NATIONAL REGISTER OF HISTORIC PLACES

PROPERTY PHOTOGRAPH FORM

(Type all entries - attach to or enclose with photograph)

STATE	Florida	
COUNTY	Dade	
FOR NPS USE ONLY		
ENTRY NUMBER		DATE
		FEB 20 1975

SEE INSTRUCTIONS

1. NAME

COMMON: Pan American Seaplane Base

AND/OR HISTORIC: Auditorium (1938)

2. LOCATION

STREET AND NUMBER:

3500 Pan American Drive

CITY OR TOWN:

Dinner Key (Coconut Grove)

STATE:

Florida

CODE

12

COUNTY:

Dade

CODE

025

3. PHOTO REFERENCE

PHOTO CREDIT: Mary K. Evans

DATE OF PHOTO: November, 1974

NEGATIVE FILED AT:


Dept of State, Div. of Archives, History, & Records Mgmt.

4. IDENTIFICATION

DESCRIBE VIEW, DIRECTION, ETC.

Hangar, S.E. Elevation

#60711





UNITED STATES DEPARTMENT OF THE INTERIOR
NATIONAL PARK SERVICE

NATIONAL REGISTER OF HISTORIC PLACES
PROPERTY PHOTOGRAPH FORM

(Type all entries - attach to or enclose with photograph)

STATE Florida	
COUNTY Dade	
FOR NPS USE ONLY	
ENTRY NUMBER	DATE
	FEB 20 1975

SEE INSTRUCTIONS

1. NAME

COMMON: Pan American Seaplane Base Terminal Building

AND/OR HISTORIC:

2. LOCATION

STREET AND NUMBER:

3500 Pan American Drive

CITY OR TOWN:

Dinner Key (Coconut Grove)

STATE:

Florida

CODE

12

COUNTY:

Dade

CODE

025

3. PHOTO REFERENCE

PHOTO CREDIT: Mary K. Evans

DATE OF PHOTO: November, 1974

NEGATIVE FILED AT: Department of State


Div. of Archives, History, & Records, Mgmt.

4. IDENTIFICATION

DESCRIBE VIEW, DIRECTION, ETC.

Rear and side; S.W. elevation

#7911





UNITED STATES DEPARTMENT OF THE INTERIOR
NATIONAL PARK SERVICE

NATIONAL REGISTER OF HISTORIC PLACES
PROPERTY PHOTOGRAPH FORM

(Type all entries - attach to or enclose with photograph)

STATE Florida	
COUNTY Dade	
FOR NPS USE ONLY	
ENTRY NUMBER	DATE
	FEB 20 1975

SEE INSTRUCTIONS

1. NAME

COMMON: Pan American Seaplane Base Terminal Building
AND/OR HISTORIC:

2. LOCATION

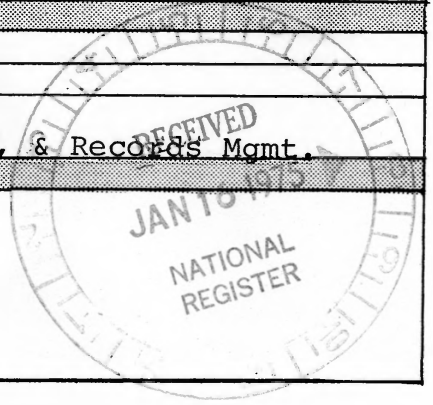
STREET AND NUMBER:
3500 Pan American Drive
CITY OR TOWN:
Dinner Key (Coconut Grove)
STATE: Florida CODE 12 COUNTY: Dade CODE 025

3. PHOTO REFERENCE

PHOTO CREDIT: Mary K. Evans
DATE OF PHOTO: November, 1974
NEGATIVE FILED AT: Department of State
Div. of Archives, History, & Records Mgmt.

4. IDENTIFICATION

DESCRIBE VIEW, DIRECTION, ETC.
Rear, Side and gangway; East elevation
8 of 11





UNITED STATES DEPARTMENT OF THE INTERIOR
NATIONAL PARK SERVICE

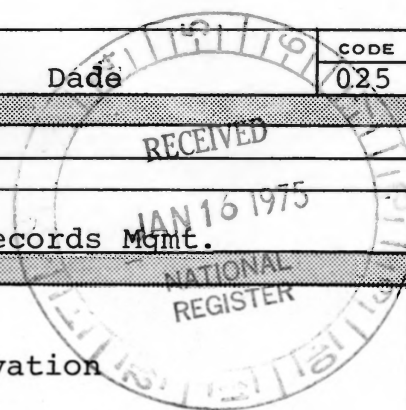
NATIONAL REGISTER OF HISTORIC PLACES
PROPERTY PHOTOGRAPH FORM

(Type all entries - attach to or enclose with photograph)

STATE	
Florida	
COUNTY	
Dade	
FOR NPS USE ONLY	
ENTRY NUMBER	DATE
	FEB 20 1975

SEE INSTRUCTIONS

1. NAME			
COMMON:		Pan American Seaplane Base	
AND/OR HISTORIC:			
2. LOCATION			
STREET AND NUMBER:			
3500 Pan American Drive			
CITY OR TOWN:			
Dinner Key (Coconut Grove)			
STATE:	CODE	COUNTY:	CODE
Florida	12	Dade	025
3. PHOTO REFERENCE			
PHOTO CREDIT:		Mary K. Evans	
DATE OF PHOTO:		November, 1974	
NEGATIVE FILED AT:		Department of State Div. of Archives, History, & Records Mgmt.	
4. IDENTIFICATION			
DESCRIBE VIEW, DIRECTION, ETC.			
Three hangars (1931, 1932, 1937) S.W. elevation N.E. of Terminal			
#90211			





**NATIONAL REGISTER OF HISTORIC PLACES
PROPERTY PHOTOGRAPH FORM**

(Type all entries - attach to or enclose with photograph)

STATE	
Florida	
COUNTY	
Dade	
FOR NPS USE ONLY	
ENTRY NUMBER	DATE
	FEB 20 1975

SEE INSTRUCTIONS

1. NAME

COMMON: Pan American Seaplane Base

AND/OR HISTORIC:

2. LOCATION

STREET AND NUMBER:

3500 Pan American Drive

CITY OR TOWN:

Dinner Key (Coconut Grove)

STATE:

Florida

CODE

12

COUNTY:

Dade

CODE

025

3. PHOTO REFERENCE

PHOTO CREDIT: Mary K. Evans

DATE OF PHOTO: November, 1974


NEGATIVE FILED AT: Department of State
Div. of Archives, History & Records, Mgmt.

4. IDENTIFICATION

DESCRIBE VIEW, DIRECTION, ETC.

Two Hangars (1931&1937)
South elevation

10 of 11





MIAMI CITY HALL

3500

Cable
443-1833

UNITED STATES DEPARTMENT OF THE INTERIOR
NATIONAL PARK SERVICE

NATIONAL REGISTER OF HISTORIC PLACES

PROPERTY PHOTOGRAPH FORM

(Type all entries - attach to or enclose with photograph)

STATE Florida	
COUNTY Dade	
FOR NPS USE ONLY	
ENTRY NUMBER.	DATE
	FEB 20 1975

SEE INSTRUCTIONS

1. NAME


COMMON: Pan American Terminal Building at Dinner Key
AND/OR HISTORIC:

2. LOCATION

STREET AND NUMBER:
3500 Pan American Drive

CITY OR TOWN:
Dinner Key (Coconut Grove)

STATE: Florida	CODE 12	COUNTY: Dade	CODE 025
-------------------	------------	-----------------	-------------



3. PHOTO REFERENCE

PHOTO CREDIT: Mary K. Evans
DATE OF PHOTO: April, 1973
NEGATIVE FILED AT: Department of State
Div. of Archives, History, and Records Mgmt.

4. IDENTIFICATION

DESCRIBE VIEW, DIRECTION, ETC.
Main facade; north elevation

#11811