

NATIONAL REGISTER OF HISTORIC PLACES
INVENTORY - NOMINATION FORM

STATE: Georgia	
COUNTY: Bibb	
FOR NPS USE ONLY	
ENTRY NUMBER	DATE
	JAN 20 1972

(Type all entries - complete applicable sections)

1. NAME

COMMON:
Rock Rogers Home

AND/OR HISTORIC:
Rock Rogers Home

2. LOCATION

STREET AND NUMBER:
337 College Street

CITY OR TOWN:
Macon

STATE: Georgia CODE: 13 COUNTY: Bibb CODE: 021

3. CLASSIFICATION

CATEGORY (Check One)		OWNERSHIP		STATUS	ACCESSIBLE TO THE PUBLIC
District <input type="checkbox"/>	Building <input checked="" type="checkbox"/>	Public <input type="checkbox"/>	Public Acquisition: <input type="checkbox"/>	Occupied <input checked="" type="checkbox"/>	Yes: <input type="checkbox"/>
Site <input type="checkbox"/>	Structure <input type="checkbox"/>	Private <input checked="" type="checkbox"/>	In Process <input type="checkbox"/>	Unoccupied <input type="checkbox"/>	Restricted <input type="checkbox"/>
Object <input type="checkbox"/>		Both <input type="checkbox"/>	Being Considered <input type="checkbox"/>	Preservation work in progress <input type="checkbox"/>	Unrestricted <input type="checkbox"/>
					No: <input checked="" type="checkbox"/>

PRESENT USE (Check One or More as Appropriate)

Agricultural Government Park Transportation Comments

Commercial Industrial Private Residence Other (Specify) Apartment Bldg.

Educational Military Religious

Entertainment Museum Scientific

4. OWNER OF PROPERTY

OWNERS NAME:
Bessie L. and Elsie Hart

STREET AND NUMBER:
340 College Street

CITY OR TOWN:
Macon

STATE: Georgia CODE: 13

5. LOCATION OF LEGAL DESCRIPTION

COURTHOUSE, REGISTRY OF DEEDS, ETC.:
Bibb County Courthouse

STREET AND NUMBER:

CITY OR TOWN:
Macon

STATE: Georgia CODE: 13

APPROXIMATE ACREAGE OF NOMINATED PROPERTY: approximately 1 acre

6. REPRESENTATION IN EXISTING SURVEYS

TITLE OF SURVEY: 1. The Historic Architecture of Macon by Carl Feiss & Russell Wright 1970 Local

DATE OF SURVEY: 1970 Federal State County Local

DEPOSITORY FOR SURVEY RECORDS:
Middle Georgia Historical Society

STREET AND NUMBER:
Macon Coliseum

CITY OR TOWN:
Macon

STATE: Georgia CODE: 13

* 2. Historical Survey by Middle Georgia Historical Society 1970 Local

SEE INSTRUCTIONS

STATE: Georgia
COUNTY: Bibb
ENTRY NUMBER: JAN 20 1972
FOR NPS USE ONLY

7. DESCRIPTION

CONDITION	(Check One)					
	Excellent <input checked="" type="checkbox"/>	Good <input type="checkbox"/>	Fair <input type="checkbox"/>	Deteriorated <input type="checkbox"/>	Ruins <input type="checkbox"/>	Unexposed <input type="checkbox"/>
INTEGRITY	(Check One)		(Check One)			
	Altered <input checked="" type="checkbox"/>	Unaltered <input type="checkbox"/>	Moved <input type="checkbox"/>	Original Site <input checked="" type="checkbox"/>		

DESCRIBE THE PRESENT AND ORIGINAL (If known) PHYSICAL APPEARANCE

The Rogers home built in the 1840's is a clapboard structure of Italian Villa style.

The setting of the residence anchored on each side by two huge magnolia trees further exemplifies the significance of the structure. Simple brick steps lead up to a beautifully carved door. The woodwork head of the door reaches up to abutt the ceiling of the porch and towers over the two floor length windows with outside blinds.

The portico extends across the front and part way down each side, the roof being supported by slender, square, wooden columns with modest decorations.

The front entry opens into a center hall and foyer, flanked by two parlors.

The cornices are by no means pretentious, but gracefully proportioned and quietly elegant.

The home, which is now rented as an apartment building, maintains its attractiveness through the owner's apparent careful selection of tenants.

The rear of the house has been renovated to slightly change the elevation.

In total perspective, the house maintains a quietness and frankness of design that should be preserved.

Resumé for architects Committee by Mrs. Ellamae Ellis League F.A.I.A

Exterior

The house is a two-story wood frame with narrow clapboard siding. The one-story porch extends the full width of the house and part way along each side, and is supported by 8 delicately designed columns of solid wood. The porch windows are high and extend to the floor and are shuttered. The entrance is very massive extending to the underside of the porch ceiling and is enhanced with very massive imported double doors. The roof overhang at the second floor is supported by ornate wood brackets. The front steps are brick which were probably installed after the original wood steps decayed.

Interior

The central hall with important entrance at front and back contains a beautifully designed stairway of black walnut. The plan of the house is simple and typical, having two large rooms on each side of the house both upstairs and downstairs. The rooms are large and the ceilings high. The elaborate cornices and the beautiful ceiling medallions through which each ceiling light is supported are evidence of the imported craftsmen in Macon at that time. The mantles in each of the main rooms are small Victorian style in black slate with Italian marblizing by hand. The wide board pine floors are in good condition on both floors.

The most fortunate thing about the house is that it has not been damaged by remodeling, in fact the only obvious change is in the rebuilding of the front entrance steps.

SEE INSTRUCTIONS

8. SIGNIFICANCE

PERIOD (Check One or More as Appropriate)

Pre-Columbian 16th Century 18th Century 20th Century
 15th Century 17th Century 19th Century

SPECIFIC DATE(S) (If Applicable and Known) **c. 1840's**

AREAS OF SIGNIFICANCE (Check One or More as Appropriate)

Aboriginal	Education	Political	Urban Planning
Prehistoric <input type="checkbox"/>	Engineering	Religion/Phi-	Other (Specify) <input checked="" type="checkbox"/>
Historic <input checked="" type="checkbox"/>	Industry	losophy	<u>Architecture</u>
Agriculture <input type="checkbox"/>	Invention	Science	_____
Art <input type="checkbox"/>	Landscape	Sculpture	_____
Commerce <input type="checkbox"/>	Architecture	Social/Human-	_____
Communications <input type="checkbox"/>	Literature	itarian	_____
Conservation <input type="checkbox"/>	Military	Theater	_____
	Music	Transportation	_____

STATEMENT OF SIGNIFICANCE (Include Personages, Dates, Events, Etc.)

One of Macon's earliest citizens, William Rokebaugh ("Rock") Rogers, built the beautiful home at 337 College Street in the heart of this distinguished residential area. During the decade of the 1840's Mr. Rogers had a door for his new home carved in Connecticut and brought to Macon via Darian, Georgia, on a river steamer.

Rogers enjoyed doing things in a big way; and, thus in 1884, when named to a committee to plan a formal celebration of President Cleveland's election, his leadership was responsible for this being one of the biggest celebrations ever known in the city.

Rogers' son, W. R. Rogers, Jr., was an important business leader. In 1910 he was elected secretary-treasurer of the Continental Trust Company, and in 1912 he was elected treasurer of the Dempsey Hotel Company which built the Dempsey Hotel in downtown Macon, opening on March 12, 1913.

The Rogers home built in the 1840's of the Italian Villa Style was a fine example of gracious living in its era. Its setting of beautiful trees is located on the choice residential street of that time, and in the center of the College Hill area which has been recommended for preservation as an Historic District.

Its dignified simplicity provides a pleasing contrast with the magnificent columned Dunlap mansion next door, and with other imposing places along this street of many splendid and well kept homes.

SEE INSTRUCTIONS



9. MAJOR BIBLIOGRAPHICAL REFERENCES

Young, Gholson & Hargrove. The History of Macon, Georgia 1823-1949.
Macon, Georgia, 1950.

10. GEOGRAPHICAL DATA

LATITUDE AND LONGITUDE COORDINATES DEFINING A RECTANGLE LOCATING THE PROPERTY			O R	LATITUDE AND LONGITUDE COORDINATES DEFINING THE CENTER POINT OF A PROPERTY OF LESS THAN ONE ACRE		
CORNER	LATITUDE	LONGITUDE		LATITUDE	LONGITUDE	
	Degrees Minutes Seconds	Degrees Minutes Seconds		Degrees Minutes Seconds	Degrees Minutes Seconds	
NW	32° 50' 34"			83° 38' 20"		
NE						
SE						
SW						

LIST ALL STATES AND COUNTIES FOR PROPERTIES OVERLAPPING STATE OR COUNTY BOUNDARIES

STATE:	CODE	COUNTY	CODE
STATE:	CODE	COUNTY:	CODE
STATE:	CODE	COUNTY:	CODE
STATE:	CODE	COUNTY:	CODE

11. FORM PREPARED BY

NAME AND TITLE: **Mr. John J. McKay, Jr., President**

ORGANIZATION: **Middle Georgia Historical Society, Inc.** DATE: **Feb. 26, 1971**

STREET AND NUMBER: **c/o Macon Coliseum**

CITY OR TOWN: **Macon** STATE: **Georgia** CODE: **13**

12. STATE LIAISON OFFICER CERTIFICATION

NATIONAL REGISTER VERIFICATION

As the designated State Liaison Officer for the National Historic Preservation Act of 1966 (Public Law 89-665), I hereby nominate this property for inclusion in the National Register and certify that it has been evaluated according to the criteria and procedures set forth by the National Park Service. The recommended level of significance of this nomination is:

National State Local

Name: Mary Gregory Jewett

Title: State Liaison Officer

Date: April 19, 1971

I hereby certify that this property is included in the National Register.

Eunice A. Connally
Chief, Office of Archeology and Historic Preservation
JAN 20 1972

Date: _____

ATTEST:

W. Bradford
Keeper of The National Register
Date: January 14, 1972

SEE INSTRUCTIONS



66-2

UNITED STATES DEPARTMENT OF THE INTERIOR
NATIONAL PARK SERVICE

NATIONAL REGISTER OF HISTORIC PLACES

PROPERTY PHOTOGRAPH FORM

(Type all entries - attach to or enclose with photograph)

STATE	
GEORGIA	
COUNTY	
BIBB	
FOR NPS USE ONLY	
ENTRY NUMBER	DATE
	JAN 20 1972

SEE INSTRUCTIONS

1. NAME

COMMON: Rock Rogers Home
AND/OR HISTORIC: Rock Rogers Home

2. LOCATION

STREET AND NUMBER:
337 College Street

CITY OR TOWN:
Macon

STATE:	CODE	COUNTY:	CODE
Georgia	13	Bibb	021

3. PHOTO REFERENCE

PHOTO CREDIT: John J. McKay, Jr.

DATE OF PHOTO: August 1971

NEGATIVE FILED AT: Middle Georgia Historical Society, Inc.
c/o Macon Coliseum
Macon, Georgia 31201 Negative # 66-2

4. IDENTIFICATION

DESCRIBE VIEW, DIRECTION, ETC.

View of right front room showing molded cornices and beautiful ceiling medallion in adjoining rooms. Note door framing and sliding door between rooms.



UNITED STATES DEPARTMENT OF THE INTERIOR
NATIONAL PARK SERVICE

NATIONAL REGISTER OF HISTORIC PLACES
PROPERTY PHOTOGRAPH FORM

(Type all entries - attach to or enclose with photograph)

STATE	
GEORGIA	
COUNTY	
BIBB	
FOR NPS USE ONLY	
ENTRY NUMBER	DATE
	JAN 20 1972

SEE INSTRUCTIONS

1. NAME			
COMMON:	Rock Rogers Home		
AND/OR HISTORIC:	Rock Rogers Home		
2. LOCATION			
STREET AND NUMBER:			
337 College Street			
CITY OR TOWN:			
Macon			
STATE:	CODE	COUNTY:	CODE
Georgia	13	Bibb	021
3. PHOTO REFERENCE			
PHOTO CREDIT:	John J. McKay, Jr.		
DATE OF PHOTO:	August 1971		
NEGATIVE FILED AT:	Middle Georgia Historical Society, Inc. c/o Macon Coliseum Macon, Georgia 31201		
	Negative # 66-0		
4. IDENTIFICATION			
DESCRIBE VIEW, DIRECTION, ETC.			
Small victorian black slate, Italian marblized mantle in front room on right of hall. Note original wide heart pine floor boards.			



66-1

NATIONAL REGISTER OF HISTORIC PLACES
PROPERTY PHOTOGRAPH FORM

(Type all entries - attach to or enclose with photograph)

STATE GEORGIA	
COUNTY BIBB	
FOR NPS USE ONLY	
ENTRY NUMBER	DATE
	JAN 20 1972

SEE INSTRUCTIONS

1. NAME			
COMMON:	Rock Rogers Home		
AND/OR HISTORIC:	Rock Rogers Home		
2. LOCATION			
STREET AND NUMBER:			
337 College Street			
CITY OR TOWN:			
Macon			
STATE:	CODE	COUNTY:	CODE
Georgia	13	Bibb	021
3. PHOTO REFERENCE			
PHOTO CREDIT:	John J. McKay, Jr.		
DATE OF PHOTO:	August 1971		
NEGATIVE FILED AT:	Middle Georgia Historical Society, Inc.		
	c/o Macon Coliseum	31201	Negative # 66-1
	Macon, Georgia		
4. IDENTIFICATION			
DESCRIBE VIEW, DIRECTION, ETC.			
Large doorway with sliding doors between rooms on right of center hall, originally used for parlor and dining room. Note molded ceiling medallion and cornices.			



60-21

UNITED STATES DEPARTMENT OF THE INTERIOR
NATIONAL PARK SERVICE

NATIONAL REGISTER OF HISTORIC PLACES

PROPERTY PHOTOGRAPH FORM

(Type all entries - attach to or enclose with photograph)

STATE GEORGIA	
COUNTY BIBB	
FOR NPS USE ONLY	
ENTRY NUMBER	DATE
	JAN 20 1972

SEE INSTRUCTIONS

1. NAME

COMMON: Rock Rogers Home
AND/OR HISTORIC: Rock Rogers Home

2. LOCATION

STREET AND NUMBER:
337 College Street

CITY OR TOWN:
Macon


STATE: Georgia	CODE 13	COUNTY: Bibb	CODE 021
-------------------	------------	-----------------	-------------

3. PHOTO REFERENCE

PHOTO CREDIT: John J. McKay, Jr.
DATE OF PHOTO: March, 1971
NEGATIVE FILED AT: Middle Georgia Historical Society, Inc.
c/o Macon Coliseum
Macon, Georgia 31201 Negative # 60-21

4. IDENTIFICATION

DESCRIBE VIEW, DIRECTION, ETC.
View of interior of house showing front entry opening into center hall and foyer, lovely stairway, with black walnut spindles, rail and newel post.





68-20

UNITED STATES DEPARTMENT OF THE INTERIOR
NATIONAL PARK SERVICE

NATIONAL REGISTER OF HISTORIC PLACES

PROPERTY PHOTOGRAPH FORM

(Type all entries - attach to or enclose with photograph)

STATE	
GEORGIA	
COUNTY	
BIBB	
FOR NPS USE ONLY	
ENTRY NUMBER	DATE
	JAN 20 1972

SEE INSTRUCTIONS

1. NAME

COMMON: **Rock Rogers Home**
AND/OR HISTORIC: **Rock Rogers Home**

2. LOCATION

STREET AND NUMBER:
337 College Street

CITY OR TOWN:
Macon

STATE:	CODE	COUNTY:	CODE
Georgia	13	Bibb	021

3. PHOTO REFERENCE

PHOTO CREDIT: **John J. McKay, Jr.**

DATE OF PHOTO: **August 1971**

NEGATIVE FILED AT: **Middle Georgia Historical Society, Inc.**
c/o Macon Coliseum
Macon, Georgia 31201 **Negative # 68-20**

4. IDENTIFICATION

DESCRIBE VIEW, DIRECTION, ETC.

Beautiful hand carved double doors, reputedly made in Connecticut and shipped to Macon via ocean steamship and barge from Darian on the Georgia coast, up the Ocmulgee River.



60-4

UNITED STATES DEPARTMENT OF THE INTERIOR
NATIONAL PARK SERVICE

NATIONAL REGISTER OF HISTORIC PLACES


PROPERTY PHOTOGRAPH FORM

(Type all entries - attach to or enclose with photograph)

STATE	
GEORGIA	
COUNTY	
BIBB	
FOR NPS USE ONLY	
ENTRY NUMBER	DATE
	JAN 20 1972

SEE INSTRUCTIONS

1. NAME			
COMMON:	Rock Rogers Home		
AND/OR HISTORIC:	Rock Rogers Home		
2. LOCATION			
STREET AND NUMBER:			
337 College Street			
CITY OR TOWN:			
Macon			
STATE:	CODE	COUNTY:	CODE
Georgia	13	Bibb	021
3. PHOTO REFERENCE			
PHOTO CREDIT:	John J. McKay, Jr.		
DATE OF PHOTO:	March, 1971		
NEGATIVE FILED AT:	Middle Georgia Historical Society, Inc. c/o Macon Coliseum Macon, Georgia 31201 Negative # 60-4		
4. IDENTIFICATION			
DESCRIBE VIEW, DIRECTION, ETC.			
<p>Exterior view of the rear of the house showing cottages to the left; once used for kitchen and servants quarters.</p>			





8-12

UNITED STATES DEPARTMENT OF THE INTERIOR
NATIONAL PARK SERVICE

NATIONAL REGISTER OF HISTORIC PLACES
PROPERTY PHOTOGRAPH FORM

(Type all entries - attach to or enclose with photograph)

STATE

GEORGIA

COUNTY

BIBB

FOR NPS USE ONLY

ENTRY NUMBER

DATE

JAN 20 1972

SEE INSTRUCTIONS

1. NAME

COMMON: Rock Rogers Home

AND/OR HISTORIC: Rock Rogers Home

2. LOCATION

STREET AND NUMBER:

337 College Street

CITY OR TOWN:

Macon

STATE:

Georgia

CODE

13

COUNTY:

Bibb

CODE

021

3. PHOTO REFERENCE

PHOTO CREDIT: John J. McKay, Jr.

DATE OF PHOTO:

NEGATIVE FILED AT: Middle Georgia Historical Society, Inc.
c/o Macon Coliseum


Macon, Georgia 31201

Negative #8-12

4. IDENTIFICATION

DESCRIBE VIEW, DIRECTION, ETC.

Close-up view of portico with slender, square wooden columns; detail of front entrance.





331

67-21

UNITED STATES DEPARTMENT OF THE INTERIOR
NATIONAL PARK SERVICE

NATIONAL REGISTER OF HISTORIC PLACES

PROPERTY PHOTOGRAPH FORM

(Type all entries - attach to or enclose with photograph)

STATE GEORGIA	
COUNTY BIBB	
FOR NPS USE ONLY	
ENTRY NUMBER	DATE
	JAN 20 1972

SEE INSTRUCTIONS

1. NAME			
COMMON:	Rock Rogers Home		
AND/OR HISTORIC:	Rock Rogers Home		
2. LOCATION			
STREET AND NUMBER:			
337 College Street			
CITY OR TOWN:			
Macon			
STATE:	CODE	COUNTY:	CODE
Georgia	13	Bibb	021
3. PHOTO REFERENCE			
PHOTO CREDIT:	John j. McKay, Jr.		
DATE OF PHOTO:	August 1971		
NEGATIVE FILED AT:	Middle Georgia Historical Society, Inc.		
	c/o Macon Coliseum	31201	Negative # 67-21
	Macon, Georgia		
4. IDENTIFICATION			
DESCRIBE VIEW, DIRECTION, ETC.			
Front entrance showing massive doorway extending to underside of porch ceiling.			



8-13

UNITED STATES DEPARTMENT OF THE INTERIOR
NATIONAL PARK SERVICE


NATIONAL REGISTER OF HISTORIC PLACES
PROPERTY PHOTOGRAPH FORM

(Type all entries - attach to or enclose with photograph)

STATE GEORGIA	
COUNTY BIBB	
FOR NPS USE ONLY	
ENTRY NUMBER	DATE
	JAN 20 1972

SEE INSTRUCTIONS

1. NAME			
COMMON:	Rock Rogers Home		
AND/OR HISTORIC:	Rock Rogers Home		
2. LOCATION			
STREET AND NUMBER:			
337 College Street			
CITY OR TOWN:			
Macon			
STATE:	CODE	COUNTY:	CODE
Georgia	13	Bibb	021
3. PHOTO REFERENCE			
PHOTO CREDIT:	John J. McKay, Jr.		
DATE OF PHOTO:			
NEGATIVE FILED AT:	Middle Georgia Historical Society, Inc. c/o Macon Coliseum Macon, Georgia 31201		
	Negative # 8-13		
4. IDENTIFICATION			
DESCRIBE VIEW, DIRECTION, ETC.			
View of exterior of house from right side; shows floor length windows, portico extending across the front of the house and part way down each side.			



NATIONAL REGISTER OF HISTORIC PLACES

PROPERTY MAP FORM

(Type all entries - attach to or enclose with map)

STATE	
GEORGIA	
COUNTY	
BIBB	
FOR NPS USE ONLY	
ENTRY NUMBER	DATE
	JAN 20 1972

SEE INSTRUCTIONS

1. NAME

COMMON: Rock Rogers Home
AND/OR HISTORIC: Rock Rogers Home

2. LOCATION


STREET AND NUMBER: 337 College Street
CITY OR TOWN: Macon
STATE: Georgia CODE 13 COUNTY: Bibb CODE 021

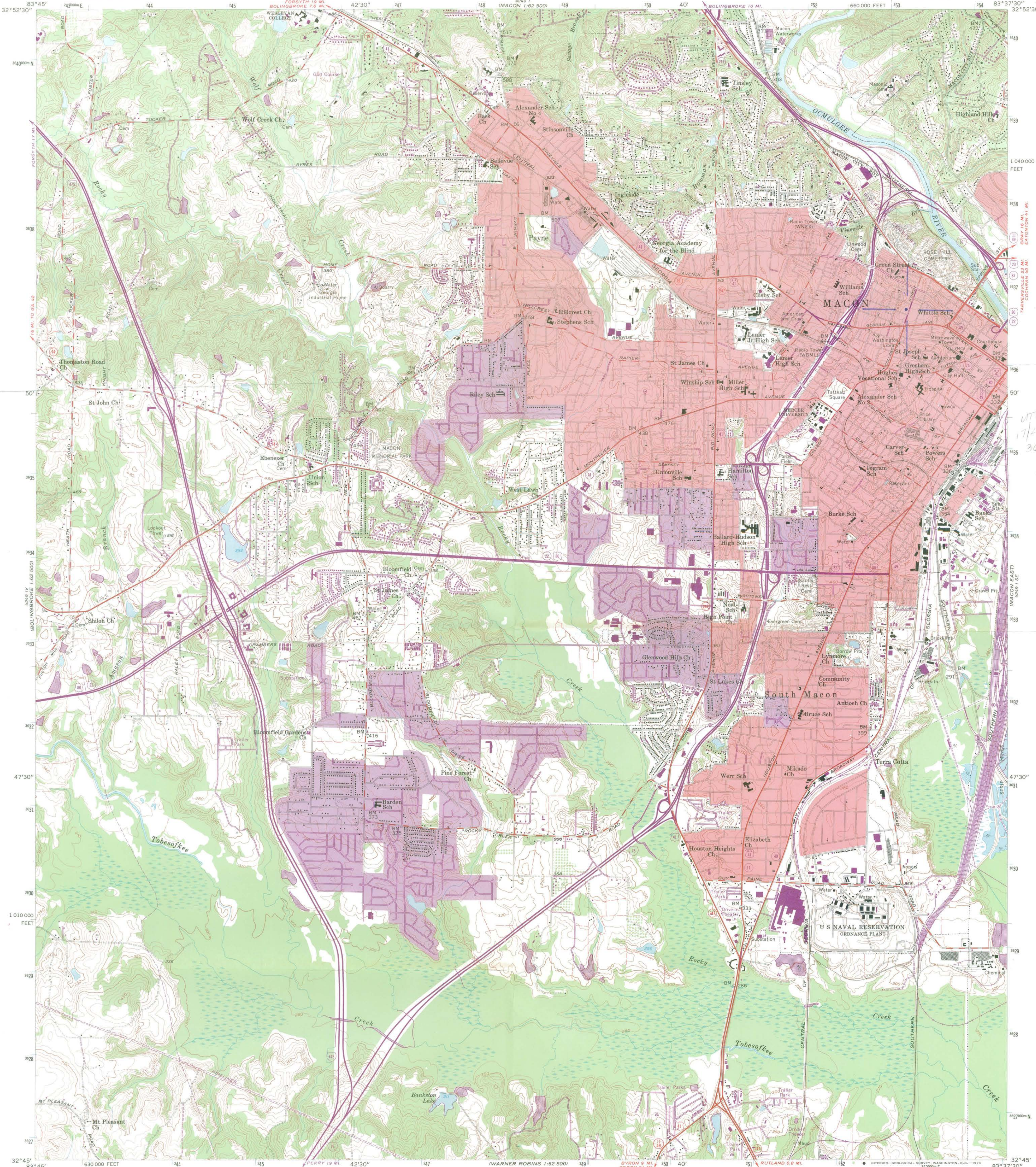
3. MAP REFERENCE

SOURCE: Macon, Georgia Architectural Inventory by Carl Feiss, FAIA, AIP and Russell Wright, AIP
SCALE: 1" = 200'
DATE: September, 1970

4. REQUIREMENTS

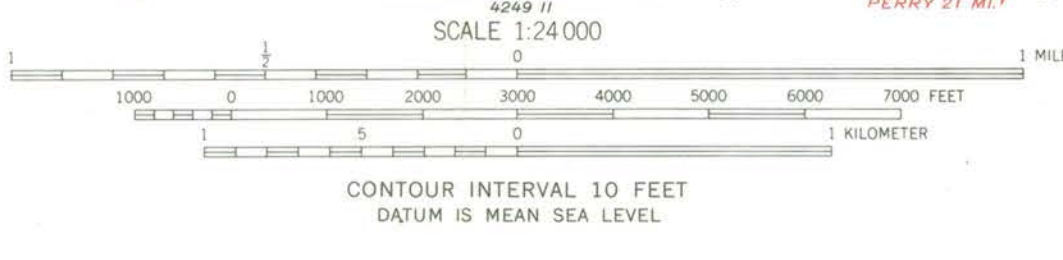
- TO BE INCLUDED ON ALL MAPS
1. Property boundaries where required.
 2. North arrow.
 3. Latitude and longitude reference.





UTM
17/253 090
3636 700
CD

Mapped, edited, and published by the Geological Survey
Control by USGS, USC&GS, and Georgia Geodetic Survey
Topography from aerial photographs by Kelsh plotter
Aerial photographs taken 1954. Field check 1956
Polyconic projection. 1927 North American datum
10,000-foot grid based on Georgia coordinate system,
west zone
1000-meter Universal Transverse Mercator grid ticks,
zone 17, shown in blue
Fine red dashed lines indicate selected fence and field lines
visible on aerial photographs. This information is uncheckd
Red tint indicates areas in which only
landmark buildings are shown



ROAD CLASSIFICATION

Heavy-duty	Light-duty
Medium-duty	Unimproved dirt
U.S. Route	State Route
	Interstate Route



THIS MAP COMPLIES WITH NATIONAL MAP ACCURACY STANDARDS
FOR SALE BY U.S. GEOLOGICAL SURVEY, WASHINGTON, D.C. 20242
A FOLDER DESCRIBING TOPOGRAPHIC MAPS AND SYMBOLS IS AVAILABLE ON REQUEST

Revisions shown in purple compiled from aerial
photographs taken 1972. This information not
field checked
Purple tint indicates extension of urban areas

1956
PHOTOREVISED 1972
AMS 4249 I SW—SERIES V845



STREET (WALNUT) 32° 50' 40"

Rec'd ROGERS
32°-50'-34"
83°-38'-70"



MADISON
JEFFERSON
TERRACE
GEORGIA

BOND

STREET

STREET

STREET

AVENUE

Macon, Georgia
ARCHITECTURAL INVENTORY
Prepared for The Middle Georgia
Historical Society
By Carl Feiss, FAIA, AIP
And Russell Wright, AIP
SEPTEMBER, 1970
Scale: 1" = 200'

MAGNOLI

83°-38'-20"

National Register of Historic Places

Note to the record

Additional Documentation: 2016



HISTORIC PRESERVATION DIVISION

MARK WILLIAMS
COMMISSIONER

DR. DAVID CRASS
DIVISION DIRECTOR

April 18, 2016

Edson Beall
National Park Service
National Register of Historic Places
1201 "I" (Eye) Street, N.W. 8th floor
Washington, D.C. 20005

RE: Rock Rogers House, Bibb County, Georgia (#72000372)

Dear Mr. Beall:

We are requesting a correction in address for the above-reference property in Bibb County, Georgia. Please see attached Bibb County tax records for the property. The property was listed as 337 College Street, Macon, Georgia. The correct address is 331 College Street, Macon, Georgia.

Thank you for your attention to this matter.

V/r

A handwritten signature in blue ink, appearing to read "David Crass", with a date "4/12" written below it.

David Crass
Historic Preservation Division Director/Deputy SHPO

Enclosure

Zoom County Zoom to Box Zoom In Zoom Out Pan by Hand Get Info Zoom To Parcel Center On Parcel Measure Area Tool Print Page Search Sales Additional Options



UNITED STATES DEPARTMENT OF THE INTERIOR
NATIONAL PARK SERVICE

NATIONAL REGISTER OF HISTORIC PLACES
EVALUATION/RETURN SHEET

REQUESTED ACTION: ADDITIONAL DOCUMENTATION

PROPERTY NAME: Rogers, Rock, House

MULTIPLE NAME:

STATE & COUNTY: GEORGIA, Bibb

DATE RECEIVED: 4/29/16 DATE OF PENDING LIST:
DATE OF 16TH DAY: DATE OF 45TH DAY: 6/14/16
DATE OF WEEKLY LIST:

REFERENCE NUMBER: 72000372

NOMINATOR: STATE

REASONS FOR REVIEW:

APPEAL: N DATA PROBLEM: N LANDSCAPE: N LESS THAN 50 YEARS: N
OTHER: N PDIL: N PERIOD: N PROGRAM UNAPPROVED: N
REQUEST: N SAMPLE: N SLR DRAFT: N NATIONAL: N

COMMENT WAIVER: N

___ACCEPT ___RETURN ___REJECT _____DATE

ABSTRACT/SUMMARY COMMENTS:

Additional Documentation Approved

RECOM./CRITERIA Accept

REVIEWER Edson Beall

DISCIPLINE History

TELEPHONE _____

DATE 6-14-16

DOCUMENTATION see attached comments Y/N see attached SLR Y/N

If a nomination is returned to the nominating authority, the nomination is no longer under consideration by the NPS.

National Register of Historic Places
Memo to File

Correspondence

The Correspondence consists of communications from (and possibly to) the nominating authority, notes from the staff of the National Register of Historic Places, and/or other material the National Register of Historic Places received associated with the property.

Correspondence may also include information from other sources, drafts of the nomination, letters of support or objection, memorandums, and ephemera which document the efforts to recognize the property.

(Rock) Rogers Home
Bibb

G.A.

4/26/71

4

JAN 20 1972

72000372

3/14/72

✓
✓
✓
✓
✓

1

10/25/71 4/26/71

OK, but couldn't we send them a typo + have it published
as the Buck Rogers Home? Means 10/25/71
A House is not a home

OK
Pleasant
5/4/71

History OK, but let comply with Alb. regens.

B.T. 5/19/71

Should we have them elaborate on architect. significance in #5? ^{5 Max} otherwise OK 5/6/71

I'd like to see it, Sally. Chambers 5-17-71

OK Chambers
11-1-71
OK
cont. 1/14/72

EMC
1-20

They could do a better job on the architectural descrip.
Does it have a tower?

OK
CD
5/21/71

3/7/72

4.26.71.27



and 1/20/72
logged 1/20/72

Return for Pt 7 + Pt 8 per above
RH 6/17/71 MEM

6th Cong. dist.

PLEASE RETURN THIS FORM WHEN THE PROPERTY IS RESUBMITTED. DATE June 9, 1971

NAME OF PROPERTY Rock Rogers Home (Rogers House)

337 College

*Rec'd
10/19/71*

The attached National Register Inventory-Nomination form is being returned to you; office for clarification of the information indicated below.

Insufficient locational information.

Comments: _____

Geographical location codes missing or incorrect.

Classification (Item #3) incomplete.

Comments: _____

Owner of property/location of legal description necessary.

Comments: _____

No bibliography.

Acreage of nomination not provided.

Comments: _____

Longitude and latitude coordinates.

Comments: _____

Form is not signed by the State Liaison Officer (Item #12).

Photograph/map forms (Form 10-301) required for each photograph/map.

Insufficient map coverage of property.

Comments: _____

XX Description (Item #7).

Comments: Additional detail of architectural features would be appreciated.

XX Statement of significance (Item #8).

Comments: Please expand on the architectural significance.

Middle Ga. Hist. Society provided additional data. W. Mitchell Jr.

Xerox forms unacceptable.

Other.

Comments: _____

Clarification or correction of the items noted above must be made prior to the initiation of our professional review; Correction of these technical errors or deficiencies does not necessarily insure that the nomination will then satisfy National Register criteria in full.

FILED *Gene M. Muntz Jr.*



GEORGIA HISTORICAL COMMISSION

A DIVISION OF THE OFFICE OF SECRETARY OF STATE BEN W. FORTSON, JR.
116 MITCHELL STREET, S.W.
ATLANTA, GEORGIA 30303

CHAIRMAN

JOSEPH B. CUMMING
AUGUSTA, GA.

EXECUTIVE SECRETARY

MARY GREGORY JEWETT

April 21, 1971

MEMBERS

DR. JAMES C. BONNER
MILLEDGEVILLE, GA.
MRS. WILLIAM L. BRANNEN
METTER, GA.
DR. J. T. BRYSON
WASHINGTON, GA.
BEVERLY M. DUBOSE, JR.
ATLANTA, GA.
THOMAS H. GIGNILLIAT
SAVANNAH, GEORGIA

Dr. William J. Murtagh, Keeper
National Register of Historic Places
801 19th Street, N.W.
Washington, D.C. 20006

JOHN H. GODDARD
GRIFFIN, GA.
DR. HENRY T. MALONE
ATLANTA, GEORGIA
GORDON F. PRICE
ATLANTA - DAHLONEGA

Dear William:

Under separate cover thirty-four National Register nomination forms for Macon, Georgia, which were approved at a meeting of our Board April 1, have been sent to you. Five others which were also approved at that time will be sent after certain details necessary for their completion have been seen to.

HISTORIC SITES

CONFEDERATE NAVAL MUSEUM
COLUMBUS, GA.
DAHLONEGA COURTHOUSE
GOLD MUSEUM
DAHLONEGA, GA.
EAGLE TAVERN
WATKINSVILLE, GA.
ETOWAH MOUNDS
CARTERSVILLE, GA.
FORT JACKSON
SAVANNAH, GA.
FORT KING GEORGE
DARIEN, GA.
FORT McALLISTER
RICHMOND HILL, GA.
JARRETT MANDR
TOCCOA, GA.
DRAWFORD LONG MUSEUM
JEFFERSON, GA.
MACKAY HOUSE
AUGUSTA, GA.
MIDWAY MUSEUM
MIDWAY, GA.
JEW ECHOTA
CALHOUN, GA.
ANN HOUSE
SPRING PLACE, GA.
WASHINGTON-WILKES MUSEUM
WASHINGTON, GA.
WAYNESBORO HISTORICAL MUSEUM
WAYNESBORO, GA.

One small error is common to them all. Under Significance, Aboriginal, the box for "Historic" is checked. This simply means that the structure in question has historical significance.

The Macon nominations resulted from an extensive survey prepared by Middle Georgia Historical Society with the assistance of Carl Feiss and Russell Wright. Macon intends eventually to nominate other individual structures and several districts.

Some of this you are aware of because of your attendance at our Review Board meeting in Thomasville where the Macon nominations were discussed.

Sincerely,

William R. Mitchell, Jr.
Director, Georgia
Historic Sites Survey

WYM:CS



MONUMENTS

CHEAW
NEW HOPE CHURCH
TROUP TOMB

HISTORICAL MARKERS



GEORGIA HISTORICAL COMMISSION

A DIVISION OF THE OFFICE OF SECRETARY OF STATE BEN W. FORTSON, JR.
116 MITCHELL STREET, S.W.
ATLANTA, GEORGIA 30303

CHAIRMAN

JOSEPH B. CUMMING
AUGUSTA, GA.

October 15, 1971

EXECUTIVE SECRETARY

MARY GREGORY JEWETT

MEMBERS

DR. JAMES C. BONNER
MILLEDGEVILLE, GA.
MRS. WILLIAM L. BRANNEN
METTER, GA.
DR. J. T. BRYSON
WASHINGTON, GA.
BEVERLY M. DUBOSE, JR.
ATLANTA, GA.
THOMAS H. GIGNILLIAT
SAVANNAH, GEORGIA
JOHN H. GODDARD
GRIFFIN, GA.
DR. HENRY T. MALONE
ATLANTA, GEORGIA
GORDON F. PRIDE
ATLANTA - DAHLONEGA

Dr. William J. Murtagh
Keeper of the National Register
801 19th Street, N.W.
Washington, D.C. 20006

Dear William:

Enclosed are two Macon National Register forms which were returned by you for further architectural description. I hope this additional information will be sufficient.

We would appreciate your making the following corrections on three other Macon forms regarding latitude and longitude co-ordinates.

Leroy Napier House, 2215 Napier Ave. Longitude: 83° 39' 25"
Solomon-Smith-Martin House, 2619 Vineville Ave.
Longitude: 83° 39' 48"
Stratford-Cowles House (Stratford Academy)
Longitude: 83° 38' 07"
Latitude: 32° 50' 33"

Additional information is being acquired on several other Macon National Register forms and we will be returning those to you shortly.

Sincerely,

William R. Mitchell, Jr.
Director, Georgia
Historic Sites Survey

WRM:CS

enclosures

HISTORIC SITES

CONFEDERATE NAVAL MUSEUM
COLUMBUS, GA.
DAHLONEGA COURTHOUSE
GOLD MUSEUM
DAHLONEGA, GA.
EAGLE TAVERN
WATKINSVILLE, GA.
ETOWAH MOUNDS
CARTERSVILLE, GA.
FORT JACKSON
SAVANNAH, GA.
FORT KING GEORGE
DARIEN, GA.
FORT McALLISTER
RICHMOND HILL, GA.
JARRETT MANDR
TOCCOA, GA.
CRAWFORD LONG MUSEUM
JEFFERSON, GA.
MACKAY HOUSE
AUGUSTA, GA.
MIDWAY MUSEUM
MIDWAY, GA.
NEW ECHOTA
CALHOUN, GA.
VANN HOUSE
SPRING PLACE, GA.
WASHINGTON-WILKES MUSEUM
WASHINGTON, GA.
WAYNESSBORO HISTORICAL MUSEUM
WAYNESSBORO, GA.

MONUMENTS

CHEHAW
NEW HOPE CHURCH
TROUP TOMB

HISTORICAL MARKERS

OCT 18 1971

ENTRIES IN THE NATIONAL REGISTER

STATE GEORGIA

Date Entered JAN 20 1972

<u>Name</u>	<u>Location</u>
Jekyll Island or Jekyll Island Club	Jekyll Island Glynn County
Rock Rogers Home	Macon Bibb County
Price Memorial Hall	Dahlonega Lumpkin County
Gordon-Banks House	Newnan Coweta County
Historic District, Jonesboro	Jonesboro Clayton County

Also Notified

Hon. Herman E. Talmadge
Hon. David H. Gabrieli
Hon. W. S. (Bill) Stuckey, Jr.
Hon. John J. Flynt, Jr.
Hon. Phillip H. Landrum
Director, Southeast Region

State Liaison Officer
Mrs. Mary Gregory Jewett
Director
Georgia Historical Commission
116 Mitchell Street, S. W.
Atlanta, Georgia 30302