



FORM 10-301 A  
(6/72)

UNITED STATES DEPARTMENT OF THE INTERIOR  
NATIONAL PARK SERVICE  
**NATIONAL REGISTER OF HISTORIC PLACES  
PROPERTY PHOTOGRAPH FORM**

*(Type all entries - attach to or enclose with photograph)*

<b>1. NAME</b>		
COMMON	AND/OR HISTORIC	NUMERIC CODE <i>(Assigned by NPS)</i>
Old Harbor Historic District		MAY 8 1974
<b>2. LOCATION</b>		
STATE	COUNTY	TOWN
Rhode Island	Washington	New Shoreham
STREET AND NUMBER		
See continuation sheet 1.		
<b>3. PHOTO REFERENCE</b>		
PHOTO CREDIT	DATE	NEGATIVE FILED AT
James Gibbs	April 1974	R.I. Historical Preservation Commission, 52 Power St., Providence, R.I.
<b>4. IDENTIFICATION</b>		
DESCRIBE VIEW, DIRECTION, ETC.		

View from the southwest toward the Blue Dory Inn (c.1870), Dodge Street.

# 1 of 7

**PROPERTY OF THE NATIONAL REGISTER**



SURF HOTEL

FORM 10-301 A  
(6/72)

UNITED STATES DEPARTMENT OF THE INTERIOR  
NATIONAL PARK SERVICE

NATIONAL REGISTER OF HISTORIC PLACES  
PROPERTY PHOTOGRAPH FORM

(Type all entries - attach to or enclose with photograph)

1. NAME		
COMMON	AND/OR HISTORIC	NUMERIC CODE (Assigned by NPS)
Old Harbor Historic District		MAY 8 1974

2. LOCATION		
STATE	COUNTY	TOWN
Rhode Island	Washington	New Shoreham
STREET AND NUMBER		

See continuation sheet 1.

3. PHOTO REFERENCE		
PHOTO CREDIT	DATE	NEGATIVE FILED AT
James Gibbs	April 1974	R.I. Historical Preservation Commission, 52 Power St., Providence, R.I.

4. IDENTIFICATION
DESCRIBE VIEW, DIRECTION, ETC.

View from the southeast toward the Surf Hotel (1876), Dodge Street.

# 2 of 7

PROPERTY OF THE NATIONAL REGISTER



FORM 10-301 A  
(6/72)

UNITED STATES DEPARTMENT OF THE INTERIOR  
NATIONAL PARK SERVICE  
**NATIONAL REGISTER OF HISTORIC PLACES**  
**PROPERTY PHOTOGRAPH FORM**  
(Type all entries - attach to or enclose with photograph)

1. NAME		
COMMON	AND/OR HISTORIC	NUMERIC CODE (Assigned by NPS)
Old Harbor Historic District		MAY 8 1974
2. LOCATION		
STATE	COUNTY	TOWN
Rhode Island	Washington	New Shoreham
STREET AND NUMBER		
See continuation sheet 1.		
3. PHOTO REFERENCE		
PHOTO CREDIT	DATE	NEGATIVE FILED AT
James Gibbs	April 1974	R.I. Historical Preservation Commission, 52 Power St., Providence, R.I.
4. IDENTIFICATION		
DESCRIBE VIEW, DIRECTION, ETC.		

View from the south toward the City Drug Store (c.1880), Water Street.

#3 of 7

**PROPERTY OF THE NATIONAL REGISTER**



FORM 10-301 A  
(6/72)

UNITED STATES DEPARTMENT OF THE INTERIOR  
NATIONAL PARK SERVICE

NATIONAL REGISTER OF HISTORIC PLACES  
PROPERTY PHOTOGRAPH FORM

(Type all entries - attach to or enclose with photograph)

1. NAME		
COMMON	AND/OR HISTORIC	NUMERIC CODE (Assigned by NPS)
Old Harbor Historic District		MAY 8 1974
2. LOCATION		
STATE	COUNTY	TOWN
Rhode Island	Washington	New Shoreham
STREET AND NUMBER		
See continuation sheet 1.		
3. PHOTO REFERENCE		
PHOTO CREDIT	DATE	NEGATIVE FILED AT
James Gibbs	April 1974	R.I. Historical Preservation Commission, 52 Power St., Providence, RI
4. IDENTIFICATION		
DESCRIBE VIEW, DIRECTION, ETC.		

View from the northwest toward the Spring House (1852/c.1872), Spring Street.

# 4 of 7

PROPERTY OF THE NATIONAL REGISTER





FORM 10-301 A  
(6/72)

UNITED STATES DEPARTMENT OF THE INTERIOR  
NATIONAL PARK SERVICE  
**NATIONAL REGISTER OF HISTORIC PLACES**  
**PROPERTY PHOTOGRAPH FORM**

(Type all entries - attach to or enclose with photograph)

<b>1. NAME</b> COMMON		AND/OR HISTORIC	NUMERIC CODE (Assigned by NPS)
Old Harbor Historic District			MAY 8 1974
<b>2. LOCATION</b> STATE		COUNTY	TOWN
Rhode Island		Washington	New Shoreham
STREET AND NUMBER			
See continuation sheet 1.			
<b>3. PHOTO REFERENCE</b> PHOTO CREDIT		DATE	NEGATIVE FILED AT
James Gibbs		April 1974	R.I. Historical Preservation Commission, 52 Power St., Providence, R.I.
<b>4. IDENTIFICATION</b> DESCRIBE VIEW, DIRECTION, ETC.			

View from the southeast toward the Hotel Manisses (1882), Spring Street.

#5 of 7

**PROPERTY OF THE NATIONAL REGISTER**



FORM 10-301 A  
(6/72)

# 6

UNITED STATES DEPARTMENT OF THE INTERIOR  
NATIONAL PARK SERVICE  
**NATIONAL REGISTER OF HISTORIC PLACES**  
**PROPERTY PHOTOGRAPH FORM**

(Type all entries - attach to or enclose with photograph)

1. NAME		NUMERIC CODE (Assigned by NPS)
COMMON	AND/OR HISTORIC	
Old Harbor Historic District		MAY 8 1974 <del>1973</del>
2. LOCATION		
STATE	COUNTY	TOWN
Rhode Island	Washington	New Shoreham
STREET AND NUMBER		
See continuation sheet 1.		
3. PHOTO REFERENCE		
PHOTO CREDIT	DATE	NEGATIVE FILED AT
James Gibbs	April 1974	R.I. Historical Preservation Commission, 52 Power St., Providence, R.I.
4. IDENTIFICATION		
DESCRIBE VIEW, DIRECTION, ETC.		

View from the northeast toward the Gothic Cottage (c.1880), Dodge Street.

#6 of 7

**PROPERTY OF THE NATIONAL REGISTER**



FORM 10-301 A  
(6/72)

UNITED STATES DEPARTMENT OF THE INTERIOR  
NATIONAL PARK SERVICE

NATIONAL REGISTER OF HISTORIC PLACES  
PROPERTY PHOTOGRAPH FORM

(Type all entries - attach to or enclose with photograph)

<b>1. NAME</b>		
COMMON	AND/OR HISTORIC	NUMERIC CODE (Assigned by NPS)
Old Harbor Historic District		MAY 8 1974
<b>2. LOCATION</b>		
STATE	COUNTY	TOWN
Rhode Island	Washington	New Shoreham
STREET AND NUMBER		
See continuation sheet 1.		
<b>3. PHOTO REFERENCE</b>		
PHOTO CREDIT	DATE	NEGATIVE FILED AT
James Gibbs	April 1974	R.I. Historical Preservation Commission, 52 Power St., Providence, R.I.
<b>4. IDENTIFICATION</b>		
DESCRIBE VIEW, DIRECTION, ETC.		

View from the northwest toward the Andrew Dodge House (c.1800), Dodge Street.

# 7 of 7

PROPERTY OF THE NATIONAL REGISTER



Washington Co RI

New Shoreham

Old Harbor Historic District

Photo credit

James Gibbs

5-8-74 d.o.e.

PROPERTY OF THE NATIONAL REGISTER

8x10



# Block-Island, R. I.

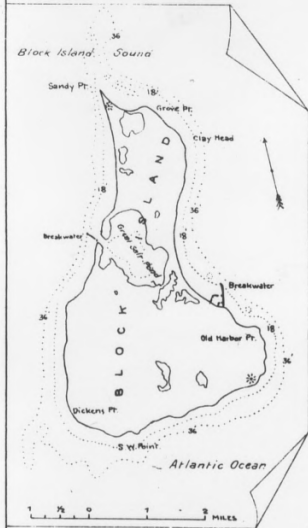
## Old Harbor

Scale



May 1903 Soundings refer to Mean Low Water  
To accompany Report of Oct 30, 1903.

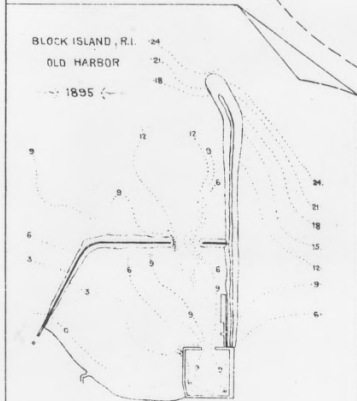
*Chas. R. Suter*  
Colonel, Corps of Engineers,  
Senior Member of the Board



Outer Harbor

Inner Harbor

Basin



38.71  
+ 21.348 M.L.W.



Fish House

Thurs 1903

2-Cy 1899

Freight Ho



74 K. x 40 F.

Form 10-301  
(Dec. 1968)

UNITED STATES DEPARTMENT OF THE INTERIOR  
NATIONAL PARK SERVICE

NATIONAL REGISTER OF HISTORIC PLACES  
PROPERTY MAP FORM

(Type all entries - attach to or enclose with map)

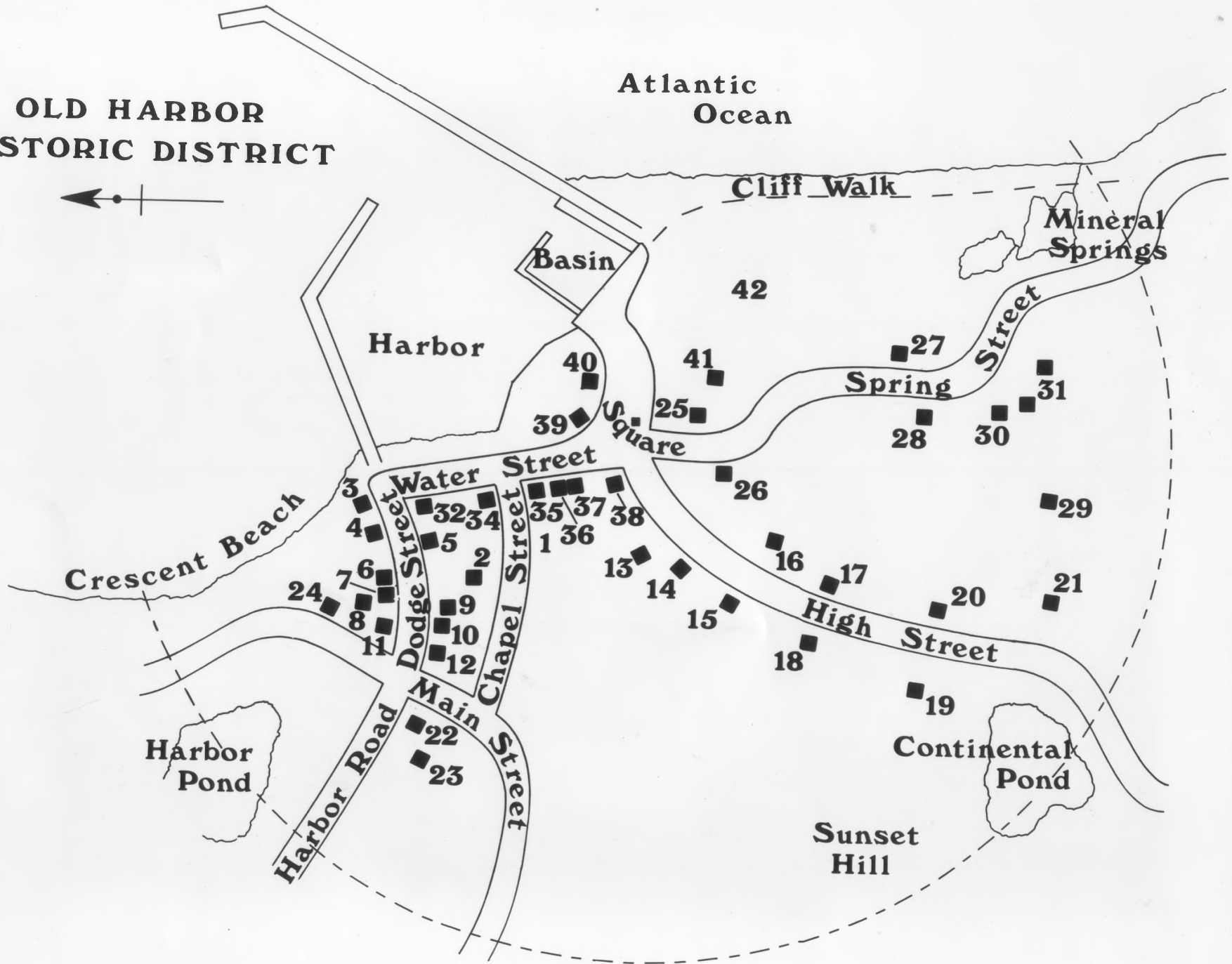

STATE Rhode Island	
COUNTY Washington	
FOR NPS USE ONLY	
ENTRY NUMBER	DATE
MAY 8	1974

SEE INSTRUCTIONS

<b>1. NAME</b>			
COMMON: Old Harbor Historic District		AND/OR HISTORIC:	
<b>2. LOCATION</b>			
STREET AND NUMBER: See continuation sheet 1.			
CITY OR TOWN: New Shoreham			
STATE: Rhode Island	CODE 44	COUNTY: Washington	CODE 009
<b>3. MAP REFERENCE</b>			
SOURCE: U.S. House of Representatives			
SCALE: printed on map			
DATE: 1903			
<b>4. REQUIREMENTS</b>			
TO BE INCLUDED ON ALL MAPS			
1. Property boundaries where required.			
2. North arrow.			
3. Latitude and longitude reference.			



# OLD HARBOR HISTORIC DISTRICT



Form No. 10-301  
Rev. 7-72

UNITED STATES DEPARTMENT OF THE INTERIOR  
NATIONAL PARK SERVICE


NATIONAL REGISTER OF HISTORIC PLACES  
PROPERTY MAP FORM

(Type all entries - attach to or enclose with map)

STATE	
Rhode Island	
COUNTY	
Washington	
FOR NPS USE ONLY	
ENTRY NUMBER	DATE
MAY 8 1974	

SEE INSTRUCTIONS

<b>1. NAME</b>			
COMMON:		Old Harbor Historic District	
AND/OR HISTORIC:			
<b>2. LOCATION</b>			
STREET AND NUMBER:			
See continuation sheet 1.			
CITY OR TOWN:			
New Shoreham			
STATE:	CODE	COUNTY:	CODE
Rhode Island	44	Washington	009
<b>3. MAP REFERENCE</b>			
SOURCE:			
James Gibbs, Rhode Island Historical Preservation Commission			
SCALE: Not Given.			
DATE: March 1974.			
<b>4. REQUIREMENTS</b>			
TO BE INCLUDED ON ALL MAPS			
1. Property boundaries where required.			
2. North arrow.			
3. Latitude and longitude reference.			



INT: 155-72