



UNITED STATES DEPARTMENT OF THE INTERIOR  
NATIONAL PARK SERVICE

NATIONAL REGISTER OF HISTORIC PLACES  
PROPERTY PHOTOGRAPH FORM

(Type all entries - attach to or enclose with photograph)

STATE <b>Mississippi</b>	
COUNTY <b>Hinds</b>	
FOR NPS USE ONLY	
ENTRY NUMBER <b>OCT 18 1972</b>	DATE

SEE INSTRUCTIONS

1. NAME

COMMON: **Manship House**  
AND/OR HISTORIC:

2. LOCATION

STREET AND NUMBER:  
**412 E. Fortification Street**

CITY OR TOWN:  
**Jackson**

STATE: **Mississippi**      CODE: **39202**      COUNTY: **Hinds**      CODE: **049**

AUG 5 1980

3. PHOTO REFERENCE

PHOTO CREDIT: **Mississippi Department of Archives and History**  
DATE OF PHOTO: **February 18, 1972**  
NEGATIVE FILED AT: **P. O. Box 571  
Jackson, Mississippi 39205**

4. IDENTIFICATION

DESCRIBE VIEW, DIRECTION, ETC.  
  
**Present main entrance on Fortification Street.**





UNITED STATES DEPARTMENT OF THE INTERIOR  
NATIONAL PARK SERVICE

NATIONAL REGISTER OF HISTORIC PLACES

PROPERTY PHOTOGRAPH FORM

(Type all entries - attach to or enclose with photograph)

STATE <b>Mississippi</b>	
COUNTY <b>Hinds</b>	
FOR NPS USE ONLY	
ENTRY NUMBER <b>OCT 18 1972</b>	DATE

SEE INSTRUCTIONS

1. NAME

COMMON: **Manship House**  
AND/OR HISTORIC:

2. LOCATION

STREET AND NUMBER:  
**412 E. Fortification Street**

CITY OR TOWN:  
**Jackson**

STATE: <b>Mississippi</b>	CODE <b>39202</b>	COUNTY: <b>Hinds</b>	CODE <b>049</b>
------------------------------	----------------------	-------------------------	--------------------

3. PHOTO REFERENCE

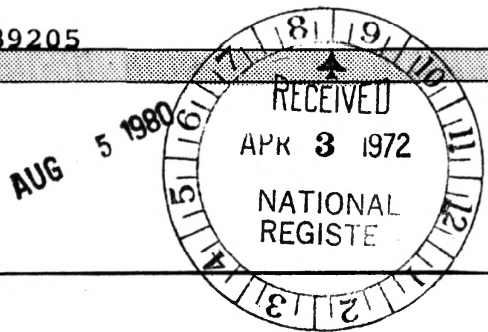
PHOTO CREDIT: **Mississippi Department of Archives and History**

DATE OF PHOTO: **February 18, 1972**

NEGATIVE FILED AT: **P. O. Box 571  
Jackson, Mississippi 39205**

4. IDENTIFICATION

DESCRIBE VIEW, DIRECTION, ETC.  
**West elevation, looking east.**





UNITED STATES DEPARTMENT OF THE INTERIOR  
NATIONAL PARK SERVICE

NATIONAL REGISTER OF HISTORIC PLACES  
PROPERTY PHOTOGRAPH FORM

(Type all entries - attach to or enclose with photograph)

STATE		Mississippi
COUNTY		Hinds
FOR NPS USE ONLY		
ENTRY NUMBER	DATE	
	OCT 18 1972	

1. NAME

COMMON: **Manship House**

AND/OR HISTORIC:

2. LOCATION

STREET AND NUMBER:

**412 E. Fortification Street**

CITY OR TOWN:

**Jackson**

STATE:

**Mississippi 39202**

CODE

**28**

COUNTY:

**Hinds**

CODE

**049**

3. PHOTO REFERENCE

PHOTO CREDIT: **Unknown: Courtesy of Ralph Wilson, Jr., Amarillo, Tex.**

DATE OF PHOTO: **ca. 1880**

NEGATIVE FILED AT: **Post Office Box 571  
Jackson, Mississippi 39205**

4. IDENTIFICATION

DESCRIBE VIEW, DIRECTION, ETC.

**West and south elevations, looking northeast.**

**AUG 1 1980**

**AUG 5 1980**

SEE INSTRUCTIONS



UNITED STATES DEPARTMENT OF THE INTERIOR  
NATIONAL PARK SERVICE

NATIONAL REGISTER OF HISTORIC PLACES

PROPERTY PHOTOGRAPH FORM

(Type all entries - attach to or enclose with photograph)

STATE

Mississippi

COUNTY

Hinds

FOR NPS USE ONLY

ENTRY NUMBER

DATE

OCT 18 1972

1. NAME

COMMON: Manship House

AND/OR HISTORIC:

2. LOCATION

STREET AND NUMBER:

412 E. Fortification Street

CITY OR TOWN:

Jackson

STATE:

Mississippi 39202

CODE

29

COUNTY:

Hinds

CODE

049

3. PHOTO REFERENCE

PHOTO CREDIT: Mississippi Department of Archives and History


DATE OF PHOTO: February 18, 1972

NEGATIVE FILED AT:

4. IDENTIFICATION

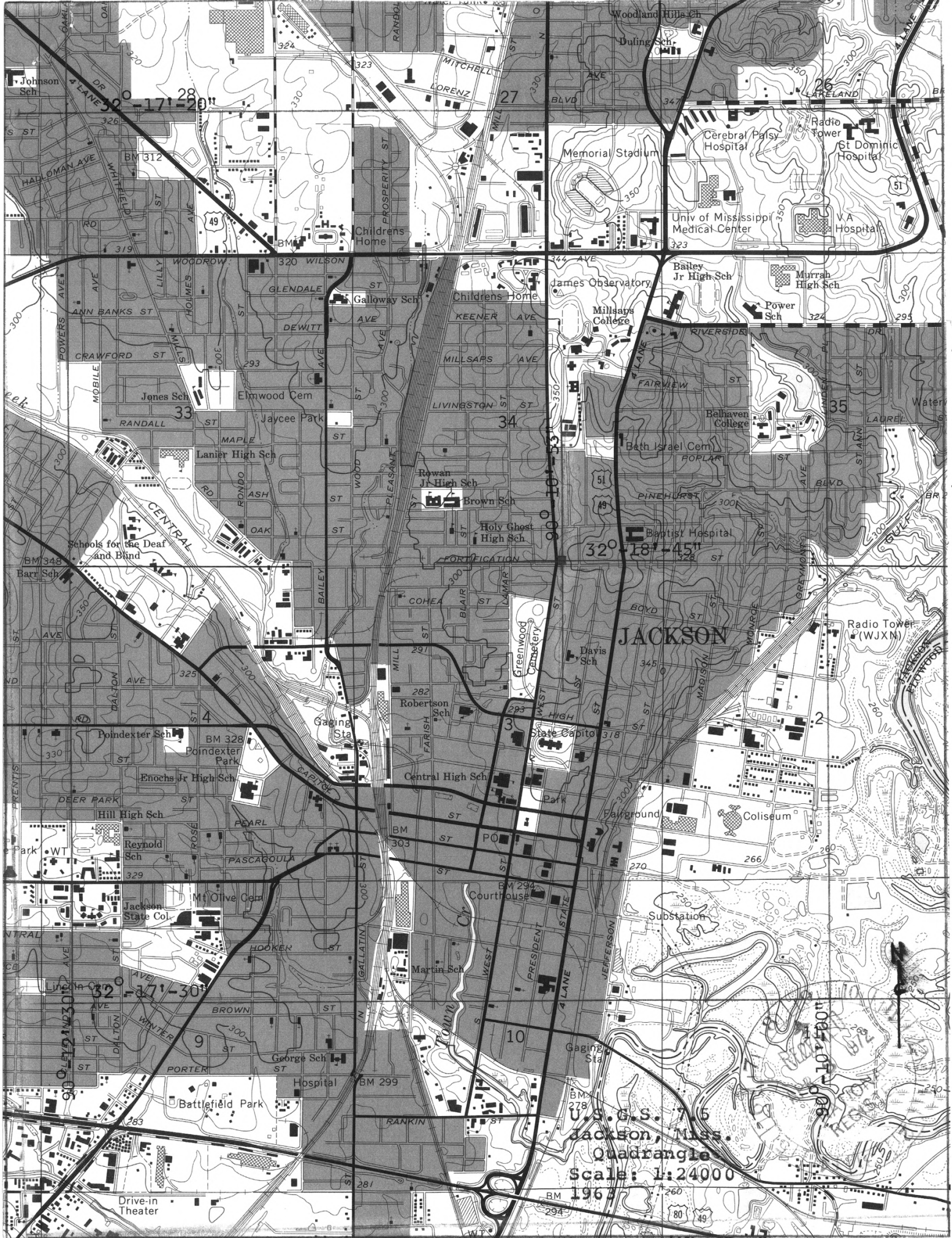
DESCRIBE VIEW, DIRECTION, ETC

South and east elevation, looking northwest.



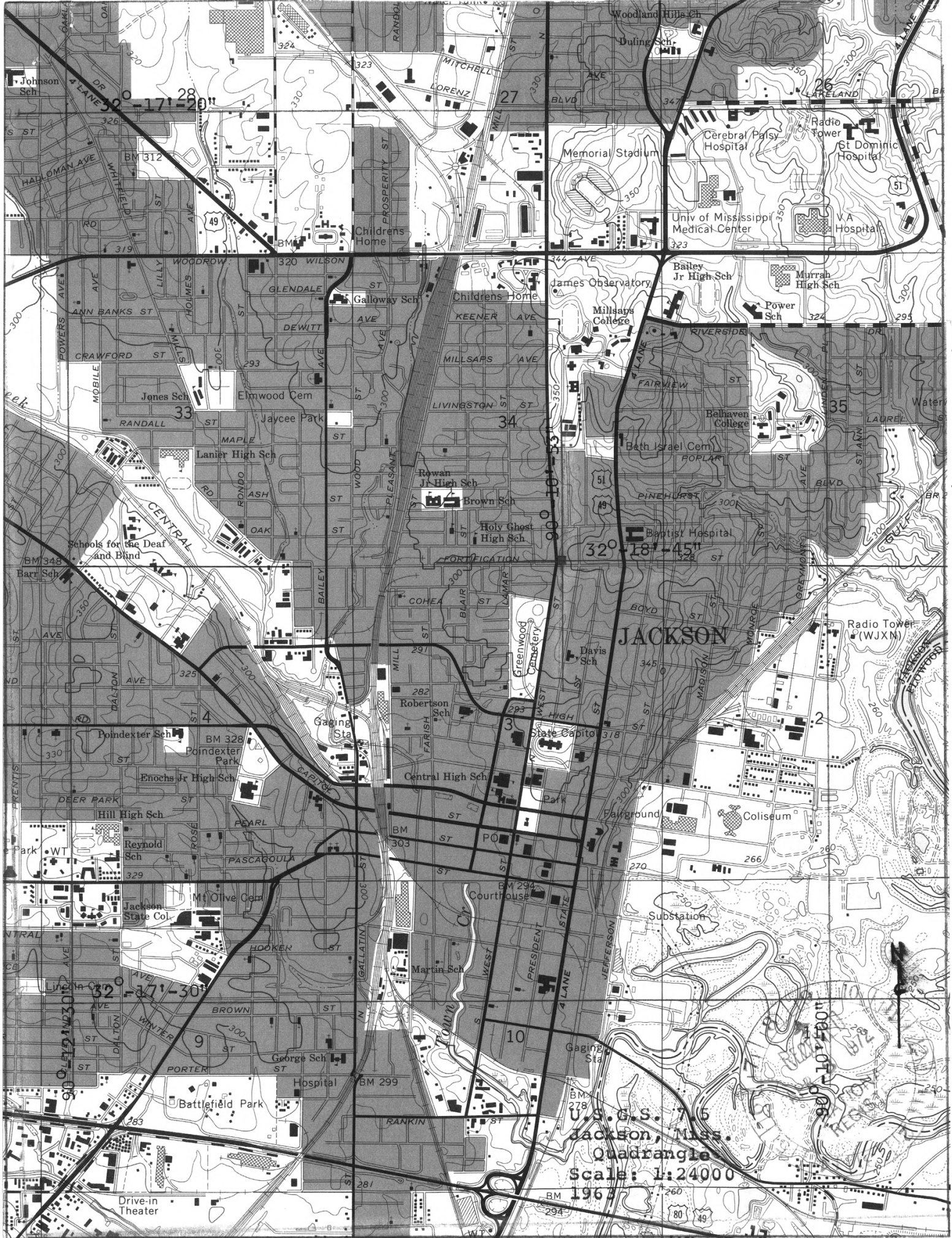
SEE INSTRUCTIONS





# JACKSON

U.S.G.S. 716  
Jackson, Miss.  
Quadrangle  
Scale: 1:24000  
1967



**NATIONAL REGISTER OF HISTORIC PLACES  
PROPERTY MAP FORM**

*(Type all entries - attach to or enclose with map)*

STATE <b>Mississippi</b>	
COUNTY <b>Hinds</b>	
FOR NPS USE ONLY	
ENTRY NUMBER <b>OCT 18 1972</b>	DATE

SEE INSTRUCTIONS

**1. NAME**

COMMON: **Manship House**  
AND/OR HISTORIC:

**2. LOCATION**

STREET AND NUMBER:  
**412 E. Fortification Street**

CITY OR TOWN:  
**Jackson**

STATE: <b>Mississippi</b>	CODE <b>28</b>	COUNTY: <b>Hinds</b>	CODE <b>049</b>
------------------------------	-------------------	-------------------------	--------------------

**3. MAP REFERENCE**

SOURCE:  
**U.S.G.S. 7.5 Jackson, Mississippi Quadrangle**

SCALE: **1:24000**

DATE: **1963**

**4. REQUIREMENTS**

TO BE INCLUDED ON ALL MAPS

1. Property boundaries where required.
2. North arrow.
3. Latitude and longitude reference.

