



MARINE LUMBER MILL - MARINE ON ST. CROIX HISTORIC DISTRICT  
WALKER, JUDD, and VEAZIE SAW MILL #1

Block 47

MARINE ON ST. CROIX

Form No. 10-301a  
(7/72)

UNITED STATES DEPARTMENT OF THE INTERIOR  
NATIONAL PARK SERVICE


**NATIONAL REGISTER OF HISTORIC PLACES  
PROPERTY PHOTOGRAPH FORM**

(Type all entries - attach to or enclose with photograph)

STATE Minnesota	
COUNTY Washington	
FOR NPS USE ONLY	
ENTRY NUMBER	DATE
	JUN 28 1974

SEE INSTRUCTIONS

<b>1. NAME</b>			
COMMON:		Marine Lumber Mill -- Marine on St. Croix Historic District	
AND/OR HISTORIC:		Walker, Judd and Veazie Sawmill	
<b>2. LOCATION</b>			
STREET AND NUMBER: Block 47			
CITY OR TOWN: Marine on St. Croix			
STATE:	CODE	COUNTY:	CODE
Minnesota	22	Washington	163
<b>3. PHOTO REFERENCE</b>			
PHOTO CREDIT:		Minnesota Historical Society	
DATE OF PHOTO:		1972	
NEGATIVE FILED AT: Minnesota Historical Society, 690 Cedar Street, St. Paul, Minnesota 55101			
<b>4. IDENTIFICATION</b>			
DESCRIBE VIEW, DIRECTION, ETC. Sandstone block walls of the sawmill engine house along St. Croix River looking Northeast			
Photograph #1			



☆ U.S. GOVERNMENT PRINTING OFFICE: 1973-729-152/1446 III-1

PROPERTY OF THE NATIONAL REGISTER



GENERAL STORE

MALMBERG'S

LETTUCE 19c

Pork Chops 79c

TV Dinners 49c





Malmberg General Store (Marine Lumber Company Store)

MARINE ON ST. CROIX HISTORIC DISTRICT

VIEW: SE. CORNER of Fourth St. and Maple looking East. #2 of 10

Form No. 10-301a  
(7/72)

UNITED STATES DEPARTMENT OF THE INTERIOR  
NATIONAL PARK SERVICE

NATIONAL REGISTER OF HISTORIC PLACES  
PROPERTY PHOTOGRAPH FORM

(Type all entries - attach to or enclose with photograph)

STATE	
Minnesota	
COUNTY	
Washington	
FOR NPS USE ONLY	
ENTRY NUMBER	DATE
	JUN 28 1974

SEE INSTRUCTIONS

1. NAME			
COMMON:		Malmbergs General Store -- Marine on St. Croix Historic District	
AND/OR HISTORIC:		Marine Lumber Company Store	
2. LOCATION			
STREET AND NUMBER:			
Block 47			
CITY OR TOWN:			
Marine on St. Croix			
STATE:		CODE	COUNTY:
Minnesota		22	Washington
			CODE
			163
3. PHOTO REFERENCE			
PHOTO CREDIT:		Minnesota Historical Society	
DATE OF PHOTO:		1972	
NEGATIVE FILED AT:			
Minnesota Historical Society, 690 Cedar Street, St. Paul, Minnesota 55101			
4. IDENTIFICATION			
DESCRIBE VIEW, DIRECTION, ETC.			
Southeast corner of Fourth Street and Maple looking east.			
Photograph #2			

#2 of 10

☆ U.S. GOVERNMENT PRINTING OFFICE: 1973-729-152/1446 III-1

PROPERTY OF THE NATIONAL REGISTER



Village Hall (ENGINE HOUSE and Village Hall)  
 MARINE on St. Croix Historical District  
 VIEW: South of Maple St., along the right side of Fourth  
 Street looking Southeast. #3

Form No. 10-301a  
 (7/72)

UNITED STATES DEPARTMENT OF THE INTERIOR  
 NATIONAL PARK SERVICE


NATIONAL REGISTER OF HISTORIC PLACES  
 PROPERTY PHOTOGRAPH FORM

(Type all entries - attach to or enclose with photograph)

STATE <b>Minnesota</b>	
COUNTY <b>Washington</b>	
FOR NPS USE ONLY	
ENTRY NUMBER	DATE
	<b>JUN 28 1974</b>

SEE INSTRUCTIONS

<b>1. NAME</b>			
COMMON:	Village Hall -- Marine on St. Croix Historic District		
AND/OR HISTORIC:	Engine House and Village Hall		
<b>2. LOCATION</b>			
STREET AND NUMBER:			
	Block 47		
CITY OR TOWN:			
	Marine on St. Croix		
STATE:	CODE	COUNTY:	CODE
Minnesota	22	Washington	163
<b>3. PHOTO REFERENCE</b>			
PHOTO CREDIT:	Minnesota Historical Society		
DATE OF PHOTO:	1972		
NEGATIVE FILED AT:			
Minnesota Historical Society, 690 Cedar Street, St. Paul, Minnesota 55101			
<b>4. IDENTIFICATION</b>			
DESCRIBE VIEW, DIRECTION, ETC.			
South of Maple Street, along the right side of Fourth Street looking Southeast. #3 of 10			
Photograph #3			



PROPERTY OF THE NATIONAL REGISTER





Jonason House - (Burkleo, Samuel - Berkey, Hiram House)

Marine on St. Croix Historical District

VIEW! Looking Southwest on the East side of Block 15 between Oak Street and Maple Street. #4

Form No. 10-301a  
(7/72)

UNITED STATES DEPARTMENT OF THE INTERIOR  
NATIONAL PARK SERVICE

NATIONAL REGISTER OF HISTORIC PLACES  
PROPERTY PHOTOGRAPH FORM

(Type all entries - attach to or enclose with photograph)

STATE	
Minnesota	
COUNTY	
Washington	
FOR NPS USE ONLY	
ENTRY NUMBER	DATE
	JUN 28 1974

SEE INSTRUCTIONS

<b>1. NAME</b>			
COMMON:	Jonason House -- Marine on St. Croix Historic District		
AND/OR HISTORIC:	Burkleo, Samuel - Berkey, Hiram House		
<b>2. LOCATION</b>			
STREET AND NUMBER:			
Block 15			
CITY OR TOWN:			
Marine on St. Croix			
STATE:	CODE	COUNTY:	CODE
Minnesota	22	Washington	163
<b>3. PHOTO REFERENCE</b>			
PHOTO CREDIT:	Minnesota Historical Society		
DATE OF PHOTO:	1972		
NEGATIVE FILED AT:			
Minnesota Historical Society, 690 Cedar Street, St. Paul, Minnesota 55101			
<b>4. IDENTIFICATION</b>			
DESCRIBE VIEW, DIRECTION, ETC.			
Looking Southwest on the East side of Block 15 between Oak Street and Maple Street #4 of 10			
Photograph #4			

☆ U.S. GOVERNMENT PRINTING OFFICE: 1973-729-152/1446 III-1

#4 of 10

PROPERTY OF THE NATIONAL REGISTER





Mergens House - (Parker, ASA, House)  
 Marine on St. Croix Historical District  
 VIEW: Take from the bluff above Highway 95  
 Looking Northwest.

Form No. 10-301a  
 (7/72)

UNITED STATES DEPARTMENT OF THE INTERIOR  
 NATIONAL PARK SERVICE

NATIONAL REGISTER OF HISTORIC PLACES

PROPERTY PHOTOGRAPH FORM


(Type all entries - attach to or enclose with photograph)

STATE Minnesota	
COUNTY Washington	
FOR NPS USE ONLY	
ENTRY NUMBER	DATE
	JUN 28 1974

#5

SEE INSTRUCTIONS

<b>1. NAME</b>			
COMMON:		Mergens House -- Marine on St. Croix Historic District	
AND/OR HISTORIC:		Parker, Asa, House	
<b>2. LOCATION</b>			
STREET AND NUMBER:			
Block 2			
CITY OR TOWN:			
Marine on St. Croix			
STATE:	CODE	COUNTY:	CODE
Minnesota	22	Washington	163
<b>3. PHOTO REFERENCE</b>			
PHOTO CREDIT: Minnesota Historical Society			
DATE OF PHOTO: 1972			
NEGATIVE FILED AT:			
Minnesota Historical Society, 690 Cedar Street, St. Paul, Minnesota 55101			
<b>4. IDENTIFICATION</b>			
DESCRIBE VIEW, DIRECTION, ETC.			
Taken from the bluff above Highway 95 View looking Northwest.			
#5 of 10			
Photograph #5			



PROPERTY OF THE NATIONAL REGISTER





Dunn, Jack, House (Murch, Elisha M. House)  
Marine on St. Croix Historic District  
View: NW corner of 2nd & Oak Street.

#6

Form No. 10-301a  
(7/72)

UNITED STATES DEPARTMENT OF THE INTERIOR  
NATIONAL PARK SERVICE

NATIONAL REGISTER OF HISTORIC PLACES

PROPERTY PHOTOGRAPH FORM

(Type all entries - attach to or enclose with photograph)

STATE Minnesota	
COUNTY Washington	
FOR NPS USE ONLY	
ENTRY NUMBER JUN 28 1974	DATE

SEE INSTRUCTIONS

<b>1. NAME</b>			
COMMON:	Dunn, Jack, House -- Marine on St. Croix Historic District		
AND/OR HISTORIC:	Murch, Elisha M., House		
<b>2. LOCATION</b>			
STREET AND NUMBER: Block 14			
CITY OR TOWN: Marine on St. Croix			
STATE: Minnesota	CODE 22	COUNTY: Washington	CODE 163
<b>3. PHOTO REFERENCE</b>			
PHOTO CREDIT:	Minnesota Historical Society		
DATE OF PHOTO:	1972		
NEGATIVE FILED AT: Minnesota Historical Society, 690 Cedar Street, St. Paul, Minnesota 55101			
<b>4. IDENTIFICATION</b>			
DESCRIBE VIEW, DIRECTION, ETC. Northwest corner of Second and Oak Street looking Northwest. #6 of 10			
Photograph #6			

☆ U.S. GOVERNMENT PRINTING OFFICE: 1973-729-152/1446 III-1

PROPERTY OF THE NATIONAL REGISTER





Dunn, Montfort, House; Cathcart, Robert, House; Penny House.  
Marine on St. Croix Historic District  
street scene — NW corner of Oak & 3rd Sts.

# 7

Form No. 10-301a  
(7/72)

UNITED STATES DEPARTMENT OF THE INTERIOR  
NATIONAL PARK SERVICE

NATIONAL REGISTER OF HISTORIC PLACES  
PROPERTY PHOTOGRAPH FORM

(Type all entries - attach to or enclose with photograph)

STATE	
Minnesota	
COUNTY	
Washington	
FOR NPS USE ONLY	
ENTRY NUMBER	DATE
	JUN 28 1974

SEE INSTRUCTIONS

<b>1. NAME</b>			
COMMON: Left to Right -- Marine on St. Croix Historic District -- Dunn,			
AND/OR HISTORIC: Montfort, House; Cathcart, Robert, House; Penny House; Anderson			
<b>2. LOCATION</b> Ole, House; Wigren, C., House.			
STREET AND NUMBER:			
Block 9			
CITY OR TOWN:			
Marine on St. Croix			
STATE:	CODE	COUNTY:	CODE
Minnesota	22	Washington	163
<b>3. PHOTO REFERENCE</b>			
PHOTO CREDIT: Minnesota Historical Society			
DATE OF PHOTO: 1972			
NEGATIVE FILED AT:			
Minnesota Historical Society, 690 Cedar Street, St. Paul, Minnesota 55101			
<b>4. IDENTIFICATION</b>			
DESCRIBE VIEW, DIRECTION, ETC.			
Street Scene -- Buildings showing the continuity of the New England residential area within Marine on St. Croix Historic District. Northwest corner of Oak and Third Street looking Northwest			
Photograph #7			

# 7 of 10

☆ U.S. GOVERNMENT PRINTING OFFICE: 1973-729-152/1446 III-1

PROPERTY OF THE NATIONAL REGISTER





# 8


Form No. 10-301a  
(7/72)UNITED STATES DEPARTMENT OF THE INTERIOR  
NATIONAL PARK SERVICENATIONAL REGISTER OF HISTORIC PLACES  
PROPERTY PHOTOGRAPH FORM

(Type all entries - attach to or enclose with photograph)

STATE Minnesota	
COUNTY Washington	
FOR NPS USE ONLY	
ENTRY NUMBER JUN 28 1974	DATE

S  
E  
E  
I  
N  
S  
T  
R  
U  
C  
T  
I  
O  
N  
S

<b>1. NAME</b>			
COMMON:	Holmstrom House -- Marine on St. Croix Historic District		
AND/OR HISTORIC:	Liligren, Peter, House		
<b>2. LOCATION</b>			
STREET AND NUMBER: Block 12			
CITY OR TOWN: Marine on St. Croix			
STATE: Minnesota	CODE 22	COUNTY: Washington	CODE 163
<b>3. PHOTO REFERENCE</b>			
PHOTO CREDIT: Minnesota Historical Society			
DATE OF PHOTO: 1972			
NEGATIVE FILED AT: Minnesota Historical Society, 690 Cedar Street, St. Paul, Minnesota 55101			
<b>4. IDENTIFICATION</b>			
DESCRIBE VIEW, DIRECTION, ETC.  Northeast corner of Third and Cherry Street looking Southeast  Photograph #8			



PROPERTY OF THE NATIONAL REGISTER

# 8 of 10

☆ U.S. GOVERNMENT PRINTING OFFICE: 1973-729-152/1446 III-1

Holmstrom House (Liligren, Peter, House) — Marine on St. Croix Historic District  
NW corner of 3rd & Cherry Sts.





#10

Form No. 10-301a  
(7/72)

UNITED STATES DEPARTMENT OF THE INTERIOR  
NATIONAL PARK SERVICE

STATE	Minnesota	
COUNTY	Washington	
FOR NPS USE ONLY		
ENTRY NUMBER		DATE
		JUN 28 1974

NATIONAL REGISTER OF HISTORIC PLACES  
PROPERTY PHOTOGRAPH FORM

(Type all entries - attach to or enclose with photograph)

SEE INSTRUCTIONS

1. NAME

COMMON: Stone House Museum -- Marine on St. Croix Historic District  
AND/OR HISTORIC: Marine Township Hall

2. LOCATION


STREET AND NUMBER:			
Block 3			
CITY OR TOWN:			
Marine on St. Croix			
STATE:	CODE	COUNTY:	CODE
Minnesota	22	Washington	163

3. PHOTO REFERENCE

PHOTO CREDIT: Minnesota Historical Society  
DATE OF PHOTO: 1972  
NEGATIVE FILED AT:  
Minnesota Historical Society, 690 Cedar Street, St. Paul, Minnesota 55101

4. IDENTIFICATION

DESCRIBE VIEW, DIRECTION, ETC.  
  
Fifth Street between Oak and Pine Street looking East across the right side of Fifth Street.  
  
Photograph #9



#10 of 10

Stone House Museum on St. Croix Historic District  
on 5th St. between Oak & Pine Sts - view looking East.  
**PROPERTY OF THE NATIONAL REGISTER**



Crosby House (Carlson, Peter John, House) — Marine on St. Croix Historic District  
3rd St. between Elk & Cherry Sts. looking NW.

Form No. 10-301a  
(7/72)

UNITED STATES DEPARTMENT OF THE INTERIOR  
NATIONAL PARK SERVICE

**NATIONAL REGISTER OF HISTORIC PLACES  
PROPERTY PHOTOGRAPH FORM**


(Type all entries - attach to or enclose with photograph)

STATE Minnesota	
COUNTY Washington	
FOR NPS USE ONLY	
ENTRY NUMBER	DATE
	JUN 28 1974

# 9

SEE INSTRUCTIONS

<b>1. NAME</b>			
COMMON: Crosby House -- Marine on St. Croix Historic District		AND/OR HISTORIC: Carlson, Peter John, House	
<b>2. LOCATION</b>			
STREET AND NUMBER: Block 11			
CITY OR TOWN: Marine on St. Croix			
STATE: Minnesota	CODE 22	COUNTY: Washington	CODE 163
<b>3. PHOTO REFERENCE</b>			
PHOTO CREDIT: Minnesota Historical Society			
DATE OF PHOTO: 1972			
NEGATIVE FILED AT: Minnesota Historical Society, 690 Cedar Street, St. Paul, Minnesota 55101			
<b>4. IDENTIFICATION</b>			
DESCRIBE VIEW, DIRECTION, ETC. Third Street between Elk and Cherry Street looking Northwest.			
Photograph #10			



☆ U.S. GOVERNMENT PRINTING OFFICE: 1973-729-152/1446 III-1

# 9 of 10

**PROPERTY OF THE NATIONAL REGISTER**