



UNITED STATES DEPARTMENT OF THE INTERIOR
NATIONAL PARK SERVICE

NATIONAL REGISTER OF HISTORIC PLACES ¹
PROPERTY PHOTOGRAPH FORM # ~~11~~

(Type all entries - attach to or enclose with photograph)

STATE Connecticut	
COUNTY New Haven	
FOR NPS USE ONLY	
ENTRY NUMBER 71.3.09.0008	DATE 3/11/71

SEE INSTRUCTIONS

1. NAME

COMMON: Southbury Historic District No. 1
AND/OR HISTORIC:

2. LOCATION

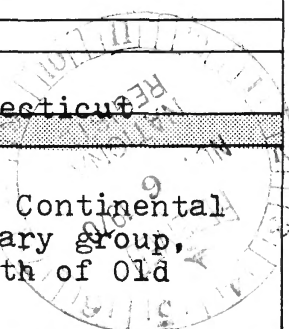
STREET AND NUMBER:
Main Street from Woodbury Town Line to Old Waterbury Road
CITY OR TOWN: (U.S. 6 North)
Southbury
STATE: Connecticut CODE 09 COUNTY: New Haven CODE 009

3. PHOTO REFERENCE

PHOTO CREDIT: Constance Luyster
DATE OF PHOTO: October 1970
NEGATIVE FILED AT:
Connecticut Historical Commission, Hartford, Connecticut

4. IDENTIFICATION

DESCRIBE VIEW, DIRECTION, ETC.
Hinman (Benjamin) House. He was a surgeon in the Continental Army; the house is a member of the pre-revolutionary group, is located on the east side of the road, just south of Old Cemetery Road. Viewed from east to west.





UNITED STATES DEPARTMENT OF THE INTERIOR
NATIONAL PARK SERVICE

NATIONAL REGISTER OF HISTORIC PLACES

PROPERTY PHOTOGRAPH FORM # 2

(Type all entries - attach to or enclose with photograph)

STATE Connecticut	
COUNTY New Haven	
FOR NPS USE ONLY	
ENTRY NUMBER 71.3.09.0008	DATE 3/11/71

SEE INSTRUCTIONS

1. NAME

COMMON: Southbury Historic District No. 1
AND/OR HISTORIC:

2. LOCATION


STREET AND NUMBER:
Main Street from Woodbury Town Line to Old Waterbury Road
CITY OR TOWN: (U.S. 6 North)
Southbury
STATE: Connecticut CODE 09 COUNTY: New Haven CODE 009

3. PHOTO REFERENCE

PHOTO CREDIT: Constance Luyster
DATE OF PHOTO: October 1970
NEGATIVE FILED AT:
Connecticut Historical Commission, Hartford, Connecticut

4. IDENTIFICATION

DESCRIBE VIEW, DIRECTION, ETC.
House of the post-revolutionary period. Located on the west side of Rte. 6 north of Low Bridge Road. Built 1782. Viewed from east to west.





UNITED STATES DEPARTMENT OF THE INTERIOR
NATIONAL PARK SERVICE

NATIONAL REGISTER OF HISTORIC PLACES

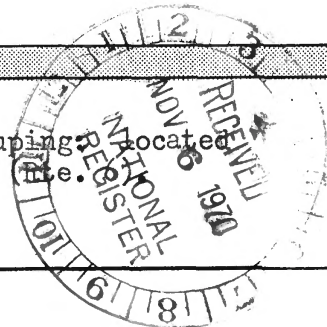
PROPERTY PHOTOGRAPH FORM # 3

(Type all entries - attach to or enclose with photograph)

STATE Connecticut	
COUNTY New Haven	
FOR NPS USE ONLY	
ENTRY NUMBER 71-3.09.0008	DATE 3/11/71

SEE INSTRUCTIONS

1. NAME			
COMMON: Southbury Historic District No. 1			
AND/OR HISTORIC:			
2. LOCATION			
STREET AND NUMBER: Main Street from Woodbury Town Line to Old Waterbury Rd. (U.S. 6 North)			
CITY OR TOWN: Southbury			
STATE: Connecticut	CODE 09	COUNTY: New Haven	CODE 009
3. PHOTO REFERENCE			
PHOTO CREDIT: Constance Luyster			
DATE OF PHOTO: October 1970			
NEGATIVE FILED AT: Connecticut Historical Commission, Hartford, Ct.			
4. IDENTIFICATION			
DESCRIBE VIEW, DIRECTION, ETC. One of the structures of the American Empire Grouping located north of the church on the west side of the road. Viewed from east to west.			





UNITED STATES DEPARTMENT OF THE INTERIOR
NATIONAL PARK SERVICE

NATIONAL REGISTER OF HISTORIC PLACES

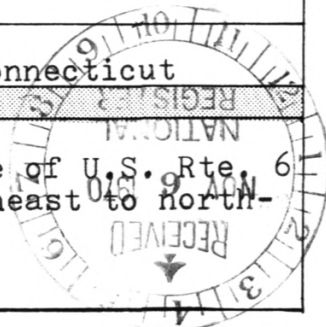
PROPERTY PHOTOGRAPH FORM #4

(Type all entries - attach to or enclose with photograph)

STATE Connecticut	
COUNTY New Haven	
FOR NPS USE ONLY	
ENTRY NUMBER 71.3.09.0008	DATE 3/11/77

SEE INSTRUCTIONS

1. NAME			
COMMON: Southbury Historic District No. 1			
AND/OR HISTORIC:			
2. LOCATION			
STREET AND NUMBER: Main Street from Woodbury Town Line to Old Waterbury Road			
CITY OR TOWN: (U.S. 6 North)			
Southbury			
STATE: Connecticut	CODE 09	COUNTY: New Haven	CODE 009
3. PHOTO REFERENCE			
PHOTO CREDIT: Constance Luyster			
DATE OF PHOTO: October 1970			
NEGATIVE FILED AT: Connecticut Historical Commission, Hartford, Connecticut			
4. IDENTIFICATION			
DESCRIBE VIEW, DIRECTION, ETC. Colonial reproduction, located on the west side of U.S. Rte. 6 opposite the Goodrich House. Viewed from southeast to northwest.			





UNITED STATES DEPARTMENT OF THE INTERIOR
NATIONAL PARK SERVICE

NATIONAL REGISTER OF HISTORIC PLACES
PROPERTY PHOTOGRAPH FORM #5

(Type all entries - attach to or enclose with photograph)

STATE Connecticut	
COUNTY New Haven	
FOR NPS USE ONLY	
ENTRY NUMBER 71.3.09.0008	DATE 3/11/71

1. NAME

COMMON: Southbury Historic District No. 1

AND/OR HISTORIC:

2. LOCATION

STREET AND NUMBER:

Main Street from Woodbury Town Line to Old Waterbury Road

CITY OR TOWN:

(U.S. 6 North)

Southbury

STATE:

Connecticut

CODE

09

COUNTY:

New Haven

CODE

009

3. PHOTO REFERENCE

PHOTO CREDIT: Constance Lyster

DATE OF PHOTO: October 1970

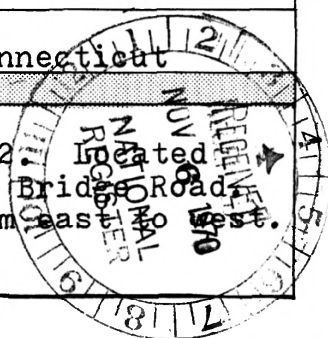
NEGATIVE FILED AT:

Connecticut Historical Commission, Hartford, Connecticut

4. IDENTIFICATION

DESCRIBE VIEW, DIRECTION, ETC.

One of the post-revolutionary group, 1777 - 1812
on the west side of the Road, just north of Low Bridge Road.
One time residence of Duncan Phyfe. Viewed from east to west.



SEE INSTRUCTIONS



1740

WILLIAM
W. WILSON

UNITED STATES DEPARTMENT OF THE INTERIOR
NATIONAL PARK SERVICE

NATIONAL REGISTER OF HISTORIC PLACES

PROPERTY PHOTOGRAPH FORM #6

(Type all entries - attach to or enclose with photograph)

STATE Connecticut	
COUNTY New Haven	
FOR NPS USE ONLY	
ENTRY NUMBER 71.3.09.0008	DATE 3/11/71

SEE INSTRUCTIONS

1. NAME

COMMON: Southbury Historic District No. 1

AND/OR HISTORIC:

2. LOCATION

STREET AND NUMBER:

Main Street from Woodbury Town Line to Old Waterbury Rd. (U.S. 6 North)

CITY OR TOWN:

Southbury

STATE:

Connecticut

CODE

09

COUNTY:

New Haven

CODE

009

3. PHOTO REFERENCE

PHOTO CREDIT: Constance Luyster

DATE OF PHOTO: October 1970


NEGATIVE FILED AT:

Connecticut Historical Commission, Hartford, Ct.

4. IDENTIFICATION

DESCRIBE VIEW, DIRECTION, ETC.

West side of Rte. 6 opposite Stiles Pond.
Stiles House (Lieutenant Francis), built 1740.
Viewed from northeast to southwest.





UNITED STATES DEPARTMENT OF THE INTERIOR
NATIONAL PARK SERVICE

NATIONAL REGISTER OF HISTORIC PLACES


PROPERTY PHOTOGRAPH FORM #7

(Type all entries - attach to or enclose with photograph)

STATE Connecticut	
COUNTY New Haven	
FOR NPS USE ONLY	
ENTRY NUMBER 71.3.09.0008	DATE 3/11/70

SEE INSTRUCTIONS

1. NAME			
COMMON: Southbury Historic District No. 1			
AND/OR HISTORIC:			
2. LOCATION			
STREET AND NUMBER: Main Street from Woodbury Town Line to Old Waterbury Road			
CITY OR TOWN: Southbury (U.S. 6 North)			
STATE: Connecticut	CODE 09	COUNTY: New Haven	CODE 009
3. PHOTO REFERENCE			
PHOTO CREDIT: Constance Luyster			
DATE OF PHOTO: October 1970			
NEGATIVE FILED AT: Connecticut Historical Commission, Hartford, Connecticut			
4. IDENTIFICATION			
DESCRIBE VIEW, DIRECTION, ETC. House located on the southwest corner of the intersection of Main Street with Route 67. Viewed from southeast to northwest.			





UNITED STATES DEPARTMENT OF THE INTERIOR
NATIONAL PARK SERVICE

NATIONAL REGISTER OF HISTORIC PLACES
PROPERTY PHOTOGRAPH FORM #8

(Type all entries - attach to or enclose with photograph)

STATE Connecticut	
COUNTY New Haven	
FOR NPS USE ONLY	
ENTRY NUMBER 71.3.09.0008	DATE 3/11/79

SEE INSTRUCTIONS

1. NAME			
COMMON: Southbury Historic District No. 1			
AND/OR HISTORIC:			
2. LOCATION			
STREET AND NUMBER: Main Street from Woodbury Town Line to Old Waterbury Road			
CITY OR TOWN: (U.S. 6 North) Southbury			
STATE: Connecticut	CODE 09	COUNTY: New Haven	CODE 009
3. PHOTO REFERENCE			
PHOTO CREDIT: Constance Luyster			
DATE OF PHOTO: October 1970			
NEGATIVE FILED AT: Connecticut Historical Commission, Hartford, Connecticut			
4. IDENTIFICATION			
DESCRIBE VIEW, DIRECTION, ETC. One of the post-revolutionary group with later mansard roof. Located on the east side of the road just south of White Oak Cemetery. One-time residence of Samuel P. Goodrich who wrote American history books under pseudonym of Peter Parley. Viewed from southwest to northeast.			





UNITED STATES DEPARTMENT OF THE INTERIOR
NATIONAL PARK SERVICE

NATIONAL REGISTER OF HISTORIC PLACES
PROPERTY PHOTOGRAPH FORM #9

(Type all entries - attach to or enclose with photograph)

STATE Connecticut	
COUNTY New Haven	
FOR NPS USE ONLY	
ENTRY NUMBER 71.3.09.0008	DATE 3/11/81

SEE INSTRUCTIONS

1. NAME			
COMMON:		Southbury Historical District No. 1	
AND/OR HISTORIC:			
2. LOCATION			
STREET AND NUMBER:			
Main Street from Woodbury Town Line to Old Waterbury Road			
CITY OR TOWN:		(U.S. 6 North)	
Southbury			
STATE:	CODE	COUNTY:	CODE
Connecticut	09	New Haven	009
3. PHOTO REFERENCE			
PHOTO CREDIT:		Constance Luyster	
DATE OF PHOTO:		October 1970	
NEGATIVE FILED AT:		Connecticut Historical Commission, Hartford, Connecticut	
4. IDENTIFICATION			
DESCRIBE VIEW, DIRECTION, ETC.			
One of the structures of the pre-revolutionary group. Located just north of the Congregational Church on the east side of the street.			

