



UNITED STATES DEPARTMENT OF THE INTERIOR
NATIONAL PARK SERVICE


NATIONAL REGISTER OF HISTORIC PLACES
PROPERTY PHOTOGRAPH FORM

(Type all entries - attach to or enclose with photograph)

STATE	
Rhode Island	
COUNTY	
Newport	
FOR NPS USE ONLY	
ENTRY NUMBER	DATE
MAY 3	1974

SEE INSTRUCTIONS

1. NAME			
COMMON: Little Compton Common Historic District			
AND/OR HISTORIC:			
2. LOCATION			
STREET AND NUMBER:			
See Continuation Sheet # 1			
CITY OR TOWN:			
Little Compton			
STATE:	CODE	COUNTY:	CODE
Rhode Island	44	Newport	005
3. PHOTO REFERENCE			
PHOTO CREDIT: Eric Hertfelder			
DATE OF PHOTO: March, 1974			
NEGATIVE FILED AT: R.I. Historical Preservation Commission, 52 Power Street, Providence, R.I.			
4. IDENTIFICATION			
DESCRIBE VIEW, DIRECTION, ETC.			
Brownell House, 1823 (#19 on map). View of the street (eastern) elevation.			
#1 of 12 photos			



PROPERTY OF THE NATIONAL REGISTER



UNITED STATES DEPARTMENT OF THE INTERIOR
NATIONAL PARK SERVICE


NATIONAL REGISTER OF HISTORIC PLACES
PROPERTY PHOTOGRAPH FORM

(Type all entries - attach to or enclose with photograph)

STATE Rhode Island	
COUNTY Newport	
FOR NPS USE ONLY	
ENTRY NUMBER MAY 3 1974	DATE

SEE INSTRUCTIONS

1. NAME			
COMMON: Little Compton Historic District			
AND/OR HISTORIC:			
2. LOCATION			
STREET AND NUMBER: See Continuation Sheet # 1			
CITY OR TOWN: Little Compton			
STATE: Rhode Island	CODE 44	COUNTY: Newport	CODE 005
3. PHOTO REFERENCE			
PHOTO CREDIT: Eric Hertfelder			
DATE OF PHOTO: March, 1974			
NEGATIVE FILED AT: R.I. Historical Preservation Commission, 52 Power Street, Providence, R.I.			
4. IDENTIFICATION			
DESCRIBE VIEW, DIRECTION, ETC. Town Hall, 1880 (#26 on map). View of the exterior from the east, showing the street (southern) elevation. #2 of 12 photos			



PROPERTY OF THE NATIONAL REGISTER



UNITED STATES DEPARTMENT OF THE INTERIOR
NATIONAL PARK SERVICE


NATIONAL REGISTER OF HISTORIC PLACES
PROPERTY PHOTOGRAPH FORM

(Type all entries - attach to or enclose with photograph)

STATE Rhode Island	
COUNTY Newport	
FOR NPS USE ONLY	
ENTRY NUMBER	DATE
	MAY 3 1974

SEE INSTRUCTIONS

1. NAME			
COMMON: <u>Little Compton Historic District</u>			
AND/OR HISTORIC:			
2. LOCATION			
STREET AND NUMBER: <u>See Continuation Sheet # 1</u>			
CITY OR TOWN: <u>Little Compton</u>			
STATE: <u>Rhode Island</u>	CODE <u>44</u>	COUNTY: <u>Newport</u>	CODE <u>005</u>
3. PHOTO REFERENCE			
PHOTO CREDIT: <u>Eric Hertfelder</u>			
DATE OF PHOTO: <u>March, 1974</u>			
NEGATIVE FILED AT: <u>R.I. Historical Preservation Commission, 52 Power Street, Providence, R.I.</u>			
4. IDENTIFICATION			
DESCRIBE VIEW, DIRECTION, ETC. <u>American Legion Post, 1850 (#25 on map). View of the exterior from the south.</u>			
<u>#3 of 12 photos</u>			



PROPERTY OF THE NATIONAL REGISTER



UNITED STATES DEPARTMENT OF THE INTERIOR
NATIONAL PARK SERVICE


NATIONAL REGISTER OF HISTORIC PLACES
PROPERTY PHOTOGRAPH FORM

(Type all entries - attach to or enclose with photograph)

STATE Rhode Island	
COUNTY Newport	
FOR NPS USE ONLY	
ENTRY NUMBER	DATE
	MAY 3 1974

SEE INSTRUCTIONS

1. NAME			
COMMON: Little Compton Historic District			
AND/OR HISTORIC:			
2. LOCATION			
STREET AND NUMBER: See Continuation Sheet # 1			
CITY OR TOWN: Little Compton			
STATE: Rhode Island	CODE 44	COUNTY: Newport	CODE 005
3. PHOTO REFERENCE			
PHOTO CREDIT: Eric Hertfelder			
DATE OF PHOTO: March, 1974			
NEGATIVE FILED AT: R.I. Historical Preservation Commission, 52 Power Street, Providence, R.I.			
4. IDENTIFICATION			
DESCRIBE VIEW, DIRECTION, ETC. Grange Hall, 1904 (#24 on map). View of the exterior from the east, showing the street (southern) elevation. #4 of 12 photos			



PROPERTY OF THE NATIONAL REGISTER



Old Meeting House Inn

NO
PARKING
HERE

OLD MEETING HOUSE
INN
1700
1701
1702
1703
1704
1705
1706
1707
1708
1709
1710
1711
1712
1713
1714
1715
1716
1717
1718
1719
1720
1721
1722
1723
1724
1725
1726
1727
1728
1729
1730
1731
1732
1733
1734
1735
1736
1737
1738
1739
1740
1741
1742
1743
1744
1745
1746
1747
1748
1749
1750
1751
1752
1753
1754
1755
1756
1757
1758
1759
1760
1761
1762
1763
1764
1765
1766
1767
1768
1769
1770
1771
1772
1773
1774
1775
1776
1777
1778
1779
1780
1781
1782
1783
1784
1785
1786
1787
1788
1789
1790
1791
1792
1793
1794
1795
1796
1797
1798
1799
1800

UNITED STATES DEPARTMENT OF THE INTERIOR
NATIONAL PARK SERVICE


NATIONAL REGISTER OF HISTORIC PLACES
PROPERTY PHOTOGRAPH FORM

(Type all entries - attach to or enclose with photograph)

STATE Rhode Island	
COUNTY Newport	
FOR NPS USE ONLY	
ENTRY NUMBER MAY 3 1974	DATE

SEE INSTRUCTIONS

1. NAME			
COMMON: Little Compton Historic District			
AND/OR HISTORIC:			
2. LOCATION			
STREET AND NUMBER: See Continuation Sheet # 1			
CITY OR TOWN: Little Compton			
STATE: Rhode Island	CODE 44	COUNTY: Newport	CODE 005
3. PHOTO REFERENCE			
PHOTO CREDIT: Eric Hertfelder			
DATE OF PHOTO: March, 1974			
NEGATIVE FILED AT: R.I. Historical Preservation Commission, 52 Power Street, Providence, R.I.			
4. IDENTIFICATION			
DESCRIBE VIEW, DIRECTION, ETC. Old Methodist Meeting House, 1825 ff. (#8 on map). View of the exterior from the northeast. #5 of 12 photos			



PROPERTY OF THE NATIONAL REGISTER



UNITED STATES DEPARTMENT OF THE INTERIOR
NATIONAL PARK SERVICE


NATIONAL REGISTER OF HISTORIC PLACES
PROPERTY PHOTOGRAPH FORM

(Type all entries - attach to or enclose with photograph)

STATE Rhode Island	
COUNTY Newport	
FOR NPS USE ONLY	
ENTRY NUMBER MAY 3 1974	DATE

SEE INSTRUCTIONS

1. NAME			
COMMON: Little Compton Historic District			
AND/OR HISTORIC:			
2. LOCATION			
STREET AND NUMBER: See Continuation Sheet # 1			
CITY OR TOWN: Little Compton			
STATE: Rhode Island	CODE: 44	COUNTY: Newport	CODE: 005
3. PHOTO REFERENCE			
PHOTO CREDIT: Eric Hertfelder			
DATE OF PHOTO: March, 1974			
NEGATIVE FILED AT: R.I. Historical Preservation Commission, 52 Power Street, Providence, R.I.			
4. IDENTIFICATION			
DESCRIBE VIEW, DIRECTION, ETC. View from the western end of the Town Burying Ground showing the United Congregational Church. In the background are (to the left of the Church) the Alfred Bodington House and (to the right of the Church) the Commercial Block at the head of Meeting House Lane, the Old Methodist Meeting House, and the United Congregational Church Parish House.			



#6 of 12 photos

PROPERTY OF THE NATIONAL REGISTER



UNITED STATES DEPARTMENT OF THE INTERIOR
NATIONAL PARK SERVICE


NATIONAL REGISTER OF HISTORIC PLACES
PROPERTY PHOTOGRAPH FORM

(Type all entries - attach to or enclose with photograph)

STATE Rhode Island	
COUNTY Newport	
FOR NPS USE ONLY	
ENTRY NUMBER MAY 3 1974	DATE

SEE INSTRUCTIONS

1. NAME			
COMMON: Little Compton Historic District			
AND/OR HISTORIC:			
2. LOCATION			
STREET AND NUMBER: See Continuation Sheet # 1			
CITY OR TOWN: Little Compton			
STATE: Rhode Island	CODE 44	COUNTY: Newport	CODE 005
3. PHOTO REFERENCE			
PHOTO CREDIT: Eric Hertfelder			
DATE OF PHOTO: March, 1974			
NEGATIVE FILED AT: R.I. Historical Preservation Commission, 52 Power Street, Providence, R.I.			
4. IDENTIFICATION			
DESCRIBE VIEW, DIRECTION, ETC. United Congregational Church, 1832ff. (#7 on map). View of the exterior from the southeast, with restoration work in progress.			
#7 of 12 photos			



PROPERTY OF THE NATIONAL REGISTER



UNITED STATES DEPARTMENT OF THE INTERIOR
NATIONAL PARK SERVICE

NATIONAL REGISTER OF HISTORIC PLACES


PROPERTY PHOTOGRAPH FORM

(Type all entries - attach to or enclose with photograph)

STATE Rhode Island	
COUNTY Newport	
FOR NPS USE ONLY	
ENTRY NUMBER	DATE
MAY 3	1974

SEE INSTRUCTIONS

1. NAME			
COMMON: Little Compton Historic District			
AND/OR HISTORIC:			
2. LOCATION			
STREET AND NUMBER: See Continuation Sheet # 1			
CITY OR TOWN: Little Compton			
STATE: Rhode Island	CODE 44	COUNTY: Newport	CODE 005
3. PHOTO REFERENCE			
PHOTO CREDIT: Eric Hertfelder			
DATE OF PHOTO: March, 1974			
NEGATIVE FILED AT: R.I. Historical Preservation Commission, 52 Power Street, Providence, R.I.			
4. IDENTIFICATION			
DESCRIBE VIEW, DIRECTION, ETC. House, c.1800ff. (#6 on map). View of the exterior from the west.			
#8 of 12 photos			



PROPERTY OF THE NATIONAL REGISTER



UNITED STATES DEPARTMENT OF THE INTERIOR
NATIONAL PARK SERVICE


NATIONAL REGISTER OF HISTORIC PLACES
PROPERTY PHOTOGRAPH FORM

(Type all entries - attach to or enclose with photograph)

STATE Rhode Island	
COUNTY Newport	
FOR NPS USE ONLY	
ENTRY NUMBER	DATE
MAY 3	1974

SEE INSTRUCTIONS

1. NAME			
COMMON: <u>Little Compton Historic District</u>			
AND/OR HISTORIC:			
2. LOCATION			
STREET AND NUMBER: <u>See Continuation Sheet # 1</u>			
CITY OR TOWN: <u>Little Compton</u>			
STATE: <u>Rhode Island</u>	CODE <u>44</u>	COUNTY: <u>Newport</u>	CODE <u>005</u>
3. PHOTO REFERENCE			
PHOTO CREDIT: <u>Eric Hertfelder</u>			
DATE OF PHOTO: <u>March, 1974</u>			
NEGATIVE FILED AT: <u>R.I. Historical Preservation Commission, 52 Power Street, Providence, R.I.</u>			
4. IDENTIFICATION			
DESCRIBE VIEW, DIRECTION, ETC. <u>Alfred Bodington House, c.1850 (#2 on map). View of the exterior from the southwest.</u>			
<u>#9 of 12 photos</u>			





UNITED STATES DEPARTMENT OF THE INTERIOR
NATIONAL PARK SERVICE


NATIONAL REGISTER OF HISTORIC PLACES
PROPERTY PHOTOGRAPH FORM

(Type all entries - attach to or enclose with photograph)

STATE Rhode Island	
COUNTY Newport	
FOR NPS USE ONLY	
ENTRY NUMBER MAY 3 1974	DATE

SEE INSTRUCTIONS

1. NAME		
COMMON: Little Compton Historic District		
AND/OR HISTORIC:		
2. LOCATION		
STREET AND NUMBER: See Continuation Sheet # 1		
CITY OR TOWN: Little Compton		
STATE: Rhode Island	CODE: 44	COUNTY: Newport
3. PHOTO REFERENCE		
PHOTO CREDIT: Eric Hertfelder		
DATE OF PHOTO: March, 1974		
NEGATIVE FILED AT: R.I. Historical Preservation Commission, 52 Power Street, Providence, R.I.		
4. IDENTIFICATION		
DESCRIBE VIEW, DIRECTION, ETC. View from the United Congregational Church looking west, showing the buildings facing on Schoolhouse Lane. From right to left: Town Hall, American Legion Post, Grange Hall, and the Sakonnet Lodge, #10 of 12 photos		



PROPERTY OF THE NATIONAL REGISTER



UNITED STATES DEPARTMENT OF THE INTERIOR
NATIONAL PARK SERVICE

NATIONAL REGISTER OF HISTORIC PLACES
PROPERTY PHOTOGRAPH FORM

(Type all entries - attach to or enclose with photograph)

STATE Rhode Island	
COUNTY Newport	
FOR NPS USE ONLY	
ENTRY NUMBER MAY 3 1974	DATE

SEE INSTRUCTIONS

1. NAME

COMMON: Little Compton Historic District

AND/OR HISTORIC:

2. LOCATION

STREET AND NUMBER:

See Continuation Sheet # 1

CITY OR TOWN:

Little Compton

STATE:

Rhode Island

CODE


44

COUNTY:

Newport

CODE

005



3. PHOTO REFERENCE

PHOTO CREDIT: Eric Hertfelder

DATE OF PHOTO: March, 1974

NEGATIVE FILED AT: R.I. Historical Preservation Commission, 52 Power Street,
Providence, R.I.

4. IDENTIFICATION

DESCRIBE VIEW, DIRECTION, ETC.

United Congregational Church Parish House, c.1850-1860 (#10 on map).
View of the exterior from the northeast also showing the barn.

#11 of 12 photos



UNITED STATES DEPARTMENT OF THE INTERIOR
NATIONAL PARK SERVICE


NATIONAL REGISTER OF HISTORIC PLACES
PROPERTY PHOTOGRAPH FORM

(Type all entries - attach to or enclose with photograph)

STATE Rhode Island	
COUNTY Newport	
FOR NPS USE ONLY	
ENTRY NUMBER MAY 3 1974	DATE

SEE INSTRUCTIONS

1. NAME			
COMMON: Little Compton Common Historic District			
AND/OR HISTORIC:			
2. LOCATION			
STREET AND NUMBER: See Continuation Sheet # 1			
CITY OR TOWN: Little Compton			
STATE: Rhode Island	CODE 44	COUNTY: Newport	CODE 005
3. PHOTO REFERENCE			
PHOTO CREDIT: Eric Hertfelder			
DATE OF PHOTO: March, 1974			
NEGATIVE FILED AT: R.I. Historical Preservation Commission, 52 Power Street, Providence, R.I.			
4. IDENTIFICATION			
DESCRIBE VIEW, DIRECTION, ETC. Brownell House, 1823 (#19 on map). Interior view, showing the branching principal stair. #12 of 12 photos			



PROPERTY OF THE NATIONAL REGISTER