



UNITED STATES DEPARTMENT OF THE INTERIOR
NATIONAL PARK SERVICE

NATIONAL REGISTER OF HISTORIC PLACES
PROPERTY PHOTOGRAPH FORM

(Type all entries - attach to or enclose with photograph)

1. NAME
COMMON AND/OR HISTORIC NUMERIC CODE (Assigned by NPS)

JAN 11 1974

Barton Warren Stone House Israel Grant House

2. LOCATION

STATE COUNTY TOWN

Kentucky Scott Georgetown

STREET AND NUMBER

East Main Street Extended, 1/2 mile east of Paris Pike Junction

3. PHOTO REFERENCE


PHOTO CREDIT DATE NEGATIVE FILED AT

Ann B. Bevins 1973 Rt.4 - Lexington Pike
Georgetown

4. IDENTIFICATION

DESCRIBE VIEW, DIRECTION, ETC.

House faces south. Photo taken from south.





UNITED STATES DEPARTMENT OF THE INTERIOR
NATIONAL PARK SERVICE

NATIONAL REGISTER OF HISTORIC PLACES
PROPERTY PHOTOGRAPH FORM

(Type all entries - attach to or enclose with photograph)

4

| 1. NAME | | NUMERIC CODE (Assigned by NPS) |
|---------------------------|--------------------|--------------------------------|
| COMMON | AND/OR HISTORIC | |
| Barton Warren Stone House | Israel Grant House | JAN 11 1974 |

| 2. LOCATION | | |
|-------------|--------|------------|
| STATE | COUNTY | TOWN |
| Kentucky | Scott | Georgetown |

STREET AND NUMBER


East Main Street Extended, $\frac{1}{2}$ mile east of Paris Pike Junction

| 3. PHOTO REFERENCE | | |
|--------------------|------|-------------------------------------|
| PHOTO CREDIT | DATE | NEGATIVE FILED AT |
| Ann B. Bevins | 1973 | Rt.4 - Lexington Pike Georgetown |

4. IDENTIFICATION

DESCRIBE VIEW, DIRECTION, ETC.

Upstairs mantel.





UNITED STATES DEPARTMENT OF THE INTERIOR
NATIONAL PARK SERVICE

NATIONAL REGISTER OF HISTORIC PLACES
PROPERTY PHOTOGRAPH FORM

(Type all entries - attach to or enclose with photograph)

2

1. NAME
COMMON AND/OR HISTORIC NUMERIC CODE (Assigned by NPS)

JAN 11 1974

Barton Warren Stone House Israel Grant House

2. LOCATION

STATE COUNTY TOWN

Kentucky Scott Georgetown

STREET AND NUMBER

East Main Street Extended, 1/2 mile east of Paris Pike Junction

3. PHOTO REFERENCE

PHOTO CREDIT DATE NEGATIVE FILED AT

Ann B. Bevins 1973 Rtn 4B- Lexington Pike Georgetown

4. IDENTIFICATION

DESCRIBE VIEW, DIRECTION, ETC.

Attic view showing roof nails of walnut piercing roof.





UNITED STATES DEPARTMENT OF THE INTERIOR
NATIONAL PARK SERVICE

3

NATIONAL REGISTER OF HISTORIC PLACES
PROPERTY PHOTOGRAPH FORM

(Type all entries - attach to or enclose with photograph)

1. NAME

COMMON

AND/OR HISTORIC

NUMERIC CODE (Assigned by NPS)

Barton Warren Stone House Israel Grant House

JAN 11 1974

2. LOCATION

STATE

COUNTY

TOWN

Kentucky

Scott

Georgetown

STREET AND NUMBER

East Main Street Extended, 1/2 mile east of Paris Pike Junction

3. PHOTO REFERENCE

PHOTO CREDIT

DATE

NEGATIVE FILED AT

Ann B. Bevins

1973

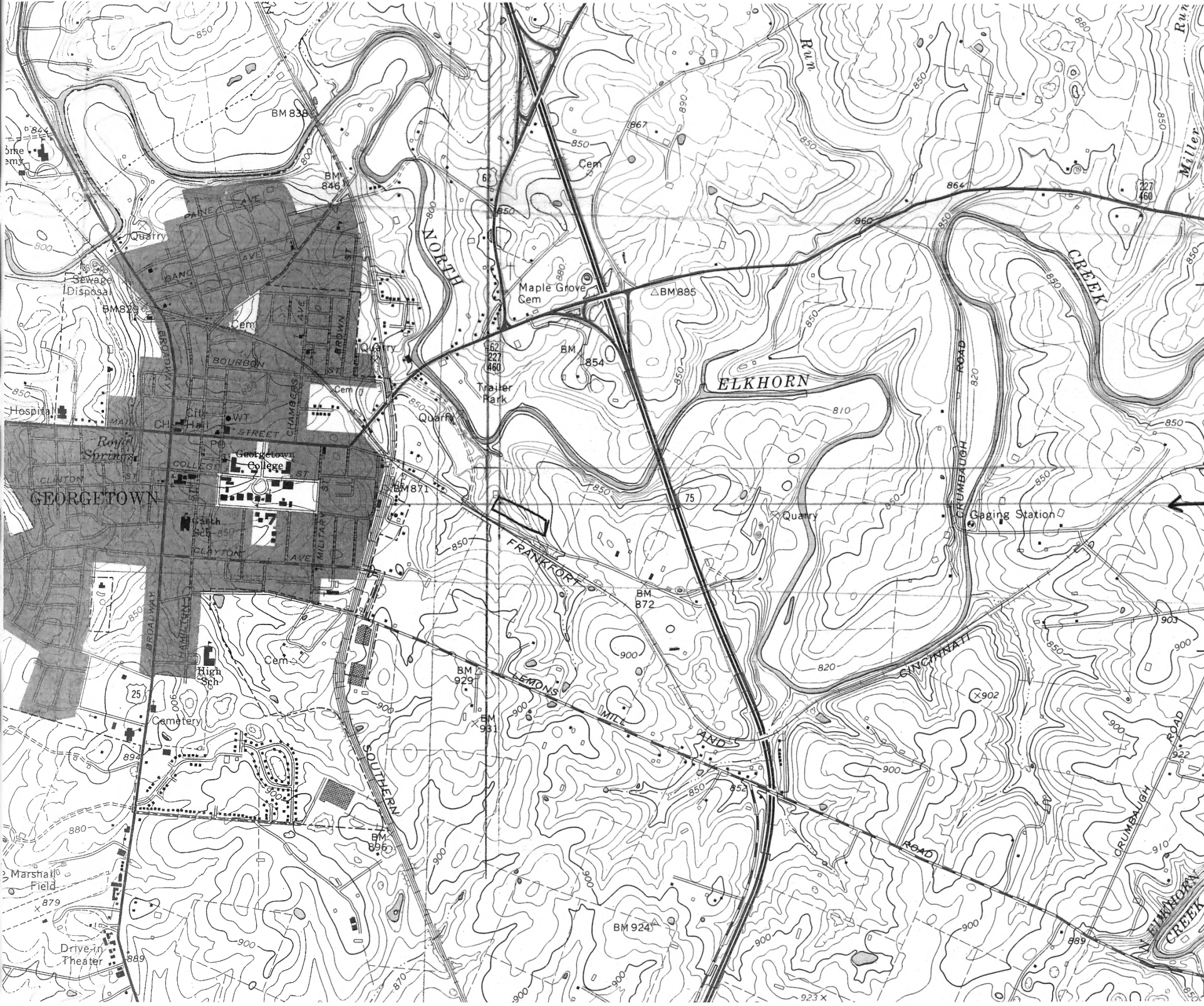
Rt.4 - Lexington Pike
Georgetown

4. IDENTIFICATION

DESCRIBE VIEW, DIRECTION, ETC.

Israel Grant spring house; photo taken from north.





4234
 NEWTOWN 1.6 MI.
 PARIS 14 MI.
 4233
 4232
 12'30"
 4231
 4230
 (CENTERVILLE)
 4160 III NW

←
 Barton
 Warren
 Stone
 House
 Latitude
 38°12'2
 Longitude
 84°32'27

UTM
 16/715 050
 4231 400
 (D)