

PIER COVERED RAILROAD BRIDGE

Pier
Fa
ak
Bu

ide

Form No. 10-301a
(7/72)

UNITED STATES DEPARTMENT OF THE INTERIOR
NATIONAL PARK SERVICE


NATIONAL REGISTER OF HISTORIC PLACES PROPERTY PHOTOGRAPH FORM

(Type all entries - attach to or enclose with photograph)

STATE	
NEW HAMPSHIRE	
COUNTY	
SULLIVAN	
FOR NPS USE ONLY	
ENTRY NUMBER	DATE
	JUN 10 1975

SEE INSTRUCTIONS

1. NAME		
COMMON: PIER COVERED RAILROAD BRIDGE		
AND/OR HISTORIC: PIER BRIDGE		
2. LOCATION		
STREET AND NUMBER:		
Chandler Road, 1 mile south of NH 103		
CITY OR TOWN:		
Newport		
STATE:		
New Hampshire		
CODE	COUNTY:	
33	Sullivan	
3. PHOTO REFERENCE		
PHOTO CREDIT: Whitney Studio		
DATE OF PHOTO: June 1974		
NEGATIVE FILED AT:		
Whitney Studio/77 So. Main Street/Newport, N.H. 03773		
4. IDENTIFICATION		
DESCRIBE VIEW, DIRECTION, ETC.		
Pier Bridge. Facing northwest, showing east portal, south side, and center pier.		
#193		



☆ U.S. GOVERNMENT PRINTING OFFICE: 1973-729-152/1446 III-1

PROPERTY OF THE NATIONAL REGISTER

#193



② PIER BRIDGE: TRUSS DETAIL

P
P
M
B

Form No. 10-301a
(7/72)

UNITED STATES DEPARTMENT OF THE INTERIOR
NATIONAL PARK SERVICE


NATIONAL REGISTER OF HISTORIC PLACES
PROPERTY PHOTOGRAPH FORM 2

(Type all entries - attach to or enclose with photograph)

STATE NEW HAMPSHIRE	
COUNTY SULLIVAN	
FOR NPS USE ONLY	
ENTRY NUMBER	DATE
	JUN 10 1975

SEE INSTRUCTIONS

1. NAME			
COMMON: PIER COVERED RAILROAD BRIDGE			
AND/OR HISTORIC: PIER BRIDGE			
2. LOCATION			
STREET AND NUMBER: Chandler Road			
CITY OR TOWN: Newport			
STATE: New Hampshire		CODE 33	COUNTY: Sullivan
3. PHOTO REFERENCE			
PHOTO CREDIT: Kenneth B. Sherman			
DATE OF PHOTO: August 1974			
NEGATIVE FILED AT: Rex Sherman/Hope Farm/Bradford, N.H. 03221			
4. IDENTIFICATION			
DESCRIBE VIEW, DIRECTION, ETC. Pier Bridge: Truss detail # 2003			



U.S. GOVERNMENT PRINTING OFFICE: 876-167

PROPERTY OF THE NATIONAL REGISTER

#2003



③ PIER BRIDGE: EAST PORTAL TAKEN FROM A POSITION
LOOKING WEST

Form No. 10-301a
(7/72)

UNITED STATES DEPARTMENT OF THE INTERIOR
NATIONAL PARK SERVICE


NATIONAL REGISTER OF HISTORIC PLACES
PROPERTY PHOTOGRAPH FORM 3

(Type all entries - attach to or enclose with photograph)

STATE New Hampshire	
COUNTY Sullivan	
FOR NPS USE ONLY	
ENTRY NUMBER	DATE
JUN 10 1975	

SEE INSTRUCTIONS

1. NAME			
COMMON: PIER COVERED RAILROAD BRIDGE			
AND/OR HISTORIC: PIER BRIDGE			
2. LOCATION			
STREET AND NUMBER: Chandler Road			
CITY OR TOWN: Newport			
STATE: New Hampshire		CODE 33	COUNTY: Sullivan
3. PHOTO REFERENCE		MAY 05 1975	CODE 019
PHOTO CREDIT: Kenneth R. Sherman			
DATE OF PHOTO: August 1974			
NEGATIVE FILED AT: Rex Sherman/Hope Farm/Bradford, N.H. 03221			
4. IDENTIFICATION			
DESCRIBE VIEW, DIRECTION, ETC. Pier Bridge: East portal Taken from a position looking west # 303			



U.S. GOVERNMENT PRINTING OFFICE: 876-167

PROPERTY OF THE NATIONAL REGISTER

#303