






UNITED STATES DEPARTMENT OF THE INTERIOR  
NATIONAL PARK SERVICE

NATIONAL REGISTER OF HISTORIC PLACES  
PROPERTY PHOTOGRAPH FORM

(Type all entries - attach to or enclose with photograph)

STATE Georgia	
COUNTY Elbert	
FOR NPS USE ONLY	
ENTRY NUMBER	DATE
	JUN 5 1975

1. NAME			
COMMON: <u>Beverly Plantation</u>			
AND/OR HISTORIC: <u>William Allen House</u>			
2. LOCATION			
STREET AND NUMBER: <u>Route 6 (9 miles East on Highway 72, then left 2 miles)</u>			
CITY OR TOWN: <u>Elberton</u>			
STATE: <u>Georgia</u>	CODE <u>13</u>	COUNTY: <u>Elbert</u>	CODE <u>105</u>
3. PHOTO REFERENCE			
PHOTO CREDIT: <u>David Kaminsky</u>			
DATE OF PHOTO: <u>November 19, 1974</u>			
NEGATIVE FILED AT: <u>Department of Natural Resources</u>			
4. IDENTIFICATION			
DESCRIBE VIEW, DIRECTION, ETC.  <u>South Facade</u>			



1 of 2

SEE INSTRUCTIONS





UNITED STATES DEPARTMENT OF THE INTERIOR  
NATIONAL PARK SERVICE


NATIONAL REGISTER OF HISTORIC PLACES  
PROPERTY PHOTOGRAPH FORM

(Type all entries - attach to or enclose with photograph)

STATE Georgia	
COUNTY Elbert	
FOR NPS USE ONLY	
ENTRY NUMBER JUN 5 1975	DATE

SEE INSTRUCTIONS

1. NAME			
COMMON: Beverly Plantation			
AND/OR HISTORIC: William Allen House			
2. LOCATION			
STREET AND NUMBER: Route 6 (9 miles East on Highway 72, then left 2 miles)			
CITY OR TOWN: Elberton			
STATE: Georgia	CODE 13	COUNTY: Elbert	CODE 105
3. PHOTO REFERENCE			
PHOTO CREDIT: David Kaminsky			
DATE OF PHOTO: November 19, 1974			
NEGATIVE FILED AT: Department of Natural Resources			
4. IDENTIFICATION			
DESCRIBE VIEW, DIRECTION, ETC. Interior view of first floor central hall and stairs.			



20/8






UNITED STATES DEPARTMENT OF THE INTERIOR  
NATIONAL PARK SERVICE

NATIONAL REGISTER OF HISTORIC PLACES  
PROPERTY PHOTOGRAPH FORM

(Type all entries - attach to or enclose with photograph)

STATE Georgia	
COUNTY Elbert	
FOR NPS USE ONLY	
ENTRY NUMBER	DATE
	JUN 5 1975

1. NAME			
COMMON: Beverly Plantation			
AND/OR HISTORIC: William Allen House			
2. LOCATION			
STREET AND NUMBER: Route 6 (9 miles East on Highway 72, then left 2 miles)			
CITY OR TOWN: Elberton			
STATE: Georgia	CODE 13	COUNTY: Elbert	CODE 105
3. PHOTO REFERENCE			
PHOTO CREDIT: David Kaminsky			
DATE OF PHOTO: November 19, 1974			
NEGATIVE FILED AT: Department of Natural Resources			
4. IDENTIFICATION			
DESCRIBE VIEW, DIRECTION, ETC.  Crossshall, taken facing south.			



348

SEE INSTRUCTIONS





UNITED STATES DEPARTMENT OF THE INTERIOR  
NATIONAL PARK SERVICE


NATIONAL REGISTER OF HISTORIC PLACES  
PROPERTY PHOTOGRAPH FORM

(Type all entries - attach to or enclose with photograph)

STATE Georgia	
COUNTY Elbert	
FOR NPS USE ONLY	
ENTRY NUMBER JUN 5	DATE 1975

SEE INSTRUCTIONS

1. NAME			
COMMON: Beverly Plantation			
AND/OR HISTORIC: William Allen House			
2. LOCATION			
STREET AND NUMBER: Route 6 (9 miles East on Highway 72, then left 2 miles)			
CITY OR TOWN: Elberton			
STATE: Georgia	CODE 12	COUNTY: Elbert	CODE 105
3. PHOTO REFERENCE			
PHOTO CREDIT: David Kaminsky			
DATE OF PHOTO: November 19, 1974			
NEGATIVE FILED AT: Department of Natural Resources			
4. IDENTIFICATION			
DESCRIBE VIEW, DIRECTION, ETC.  First floor left rear room.			







UNITED STATES DEPARTMENT OF THE INTERIOR  
NATIONAL PARK SERVICE


NATIONAL REGISTER OF HISTORIC PLACES

PROPERTY PHOTOGRAPH FORM

(Type all entries - attach to or enclose with photograph)

STATE Georgia	
COUNTY Elbert	
FOR NPS USE ONLY	
ENTRY NUMBER	DATE
JUN 5 1975	

1. NAME			
COMMON: Beverly Plantation			
AND/OR HISTORIC: William Allen House			
2. LOCATION			
STREET AND NUMBER: Route 6 (9 miles East on Highway 72, then left 2 miles)			
CITY OR TOWN: Elberton			
STATE: Georgia	CODE 13	COUNTY: Elbert	CODE 105
3. PHOTO REFERENCE			
PHOTO CREDIT: David Kaminsky			
DATE OF PHOTO: November 19, 1974			
NEGATIVE FILED AT: Department of Natural Resources			
4. IDENTIFICATION			
DESCRIBE VIEW, DIRECTION, ETC. Interior view of left first floor room.			



SEE INSTRUCTIONS





UNITED STATES DEPARTMENT OF THE INTERIOR  
NATIONAL PARK SERVICE

NATIONAL REGISTER OF HISTORIC PLACES


PROPERTY PHOTOGRAPH FORM

(Type all entries - attach to or enclose with photograph)

STATE Georgia	
COUNTY Elbert	
FOR NPS USE ONLY	
ENTRY NUMBER JUN 5 1975	DATE

SEE INSTRUCTIONS

1. NAME			
COMMON: Beverly Plantation			
AND/OR HISTORIC: William Allen House			
2. LOCATION			
STREET AND NUMBER: Route 6 (9 miles East on Highway 72, then left 2 miles)			
CITY OR TOWN: Elberton			
STATE: Georgia	CODE 13	COUNTY: Elbert	CODE 105
3. PHOTO REFERENCE			
PHOTO CREDIT: David Kaminsky			
DATE OF PHOTO: November 19, 1974			
NEGATIVE FILED AT: Department of Natural Resources			
4. IDENTIFICATION			
DESCRIBE VIEW, DIRECTION, ETC. Upstairs Bedroom Mantel			









**NATIONAL REGISTER OF HISTORIC PLACES  
PROPERTY PHOTOGRAPH FORM**

*(Type all entries - attach to or enclose with photograph)*

STATE Georgia	
COUNTY Elbert	
FOR NPS USE ONLY	
ENTRY NUMBER	DATE
	APR 5 1975

**1. NAME**

COMMON: Beverly Plantation

AND/OR HISTORIC: William Allen House

**2. LOCATION**

STREET AND NUMBER:

Route 6 (9 miles East on Highway 72, then left 2 miles)

CITY OR TOWN:

Elberton

STATE:

Georgia

CODE

13

COUNTY:

Elbert

CODE

105

**3. PHOTO REFERENCE**

PHOTO CREDIT: David Kaminsky

DATE OF PHOTO: November 19, 1974


NEGATIVE FILED AT:

Department of Natural Resources

**4. IDENTIFICATION**

DESCRIBE VIEW, DIRECTION, ETC.

Rear facade, facing west.



748

SEE INSTRUCTIONS







UNITED STATES DEPARTMENT OF THE INTERIOR  
NATIONAL PARK SERVICE

NATIONAL REGISTER OF HISTORIC PLACES

PROPERTY PHOTOGRAPH FORM

(Type all entries - attach to or enclose with photograph)

STATE	
Georgia	
COUNTY	
Elbert	
FOR NPS USE ONLY	
ENTRY NUMBER	DATE
	JUN 5 1975

SEE INSTRUCTIONS

1. NAME

COMMON: Beverly Plantation

AND/OR HISTORIC: William Allen House

2. LOCATION

STREET AND NUMBER:

Route 6 (9 miles East on Highway 72, then left 2 miles)

CITY OR TOWN:

Elberton

STATE:

Georgia

CODE

13

COUNTY:

Elbert

CODE

105

3. PHOTO REFERENCE

PHOTO CREDIT: David Kaminsky

DATE OF PHOTO: November 19, 1974


NEGATIVE FILED AT:

Department of Natural Resources

4. IDENTIFICATION

DESCRIBE VIEW, DIRECTION, ETC.

Front facade, house faces east.



87/8