

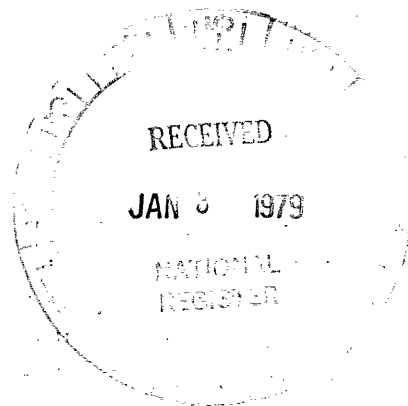
KENTUCKY HISTORIC RESOURCES INVENTORY

Ch-H-72

1. Historic Name (s) Original Owner Present Name (Sunflour Mill) Hopkinsville Milling Co.			22. ADD/County Pennyryle/Christian		
3. Owner's Name Frank Yost, President			23. Zoning Classification Magisterial District		
4. Owner's Address Hopkinsville Milling Co., Hopkinsville 42240			24. U.S.G. S. Quadrant (15'/75') Hopkinsville		
5. Location Hwy 14-A 21st and Walnut, Hopkinsville			25. UTM Reference Zone Easting Northing		
6. Open to Public Yes No	7. Visible from road Yes No	8. Ownership Private <input checked="" type="checkbox"/> Local State Federal	26. Prehistoric Site Historic Site Building		
9. Local Contact/Organization			27. District Name: Warehouse		
10. Site Plan with North Arrow			28. Significance Evaluation		
11. Architect			29. Status National Landmark National Register Landmark Certificate Kentucky Survey <input checked="" type="checkbox"/> 2-16-78 Local Landmark HABS/HAER		
12. Builder			30. Theme Primary commercial Secondary industry		
13. Date 1906-07			31. Endangered Yes No		
14. Style			32.		
15. Original Use mill			ATTACH PHOTO		
16. Present Use same			Roll No. 24, 49 Picture No. Direction		
17. Condition Interior Exterior good			33. Tape No. Negative No.		
18. Description Main building is 4 story with flat lintels over openings and parapet gable end walls; pilster strips between bays.			34. Prepared by: CMT-KTG		
19. History Constructed 1906-07, the firm merged with Crescent Mill in 1908 to form Hopkinsville Milling Co. (for Crescent Mill see Ch-H-83)			35. Organization KHC		
20. Significance Constructed in 1906-07, the Climax Mill is owned by the Hopkinsville Milling Company, which was formed by a merger with Crescent Mill in 1908. It is the last active mill in the city. The large complex of buildings, constructed between 1906 and about 1970, is remembered chiefly for the four-story mill building, of brick with flat lintels over (cont.)			36. Date Spring 1977		
21. Source of Information Turner, William. Gateway From the Past. Hopkinsville, Kentucky: Burdine Printing Co., 1974			37. Revision Dates 38. Staff Review		

Significance (cont.)

the openings, pilaster strips between bays and parapet gable end walls, and the cluster of grain silos.



KENTUCKY HISTORIC RESOURCES INVENTORY

Ch-H-73

1. Historic Name (s) Ellis Ice Co., Hopkinsville Mills Original Owner F. L. Ellis Present Name _____		22. ADD/County Pennyriple/Christian	
3. Owner's Name Hopkinsville Recapping Co.		23. Zoning Classification Magisterial District _____	
4. Owner's Address 1300 S. Clay, Hopkinsville 42240		24. U.S.G. S. Quadrant (15'/75') Hopkinsville	
5. Location West of L&N tracks, 11th St. & 1106 S. Clay		25. UTM Reference Zone _____ Easting _____ Northing _____	
6. Open to Public Yes <input type="checkbox"/> No <input checked="" type="checkbox"/>		26. Prehistoric Site Historic Site <input checked="" type="checkbox"/> Building <input type="checkbox"/> Object Structure _____	
7. Visible from road Yes <input checked="" type="checkbox"/> No <input type="checkbox"/>		27. District Name: Warehouse Yes <input checked="" type="checkbox"/> No <input type="checkbox"/>	
8. Ownership Private <input checked="" type="checkbox"/> Local _____ State _____ Federal _____		28. Significance Evaluation _____	
9. Local Contact/Organization _____		29. Status National Landmark _____ National Register _____ Landmark Certificate <input checked="" type="checkbox"/> _____ Kentucky Survey _____ Local Landmark _____ HABS/HAER _____	
10. Site Plan with North Arrow _____		30. Theme Primary _____ Secondary Engineering Other Commercial	
11. Architect _____		31. Endangered Yes <input type="checkbox"/> No <input checked="" type="checkbox"/>	
12. Builder _____		32. ATTACH PHOTO	
13. Date 1888 est. 1868		Roll No. 29, 51 Picture No. _____ Direction _____	
14. Style _____		33. Tape No. _____ Negative No. _____	
15. Original Use mills - warehouses		34. Prepared by: KTG-CMT	
16. Present Use machine shops-warehouse		35. Organization KHC	
17. Condition Interior _____ Exterior good		36. Date Spring 1977	
18. Description brick; 19th c. portion is 2-story with segmental openings and corbelled parapet a end wall. See Ch-H-115.		37. Revision Dates _____ 38. Staff Review _____	
19. History Forrest L. Ellis established Hopkinsville Mill in 1868 on this site; Thomas and Linden Machinery came from Cadiz, Trigg Co. Mills prod. 150-200 barrels/day 1878 yield in wheat 377, 870 bushels. In 1888 or 1890's mills burned. Ellis erected ice manf. co. on site First successful comm. ice manf. in Hopk. Son, Louis ran business later c. 1890 (see Ch-H-115) (cont.)		20. Significance In 1868 F. L. Ellis and Company opened the Hopkinsville Mill on the southern portion of this block. When the mill burned, the Ellis Ice Co. was formed to take advantage of the deep well of pure water on the property. The nineteenth century portion consists of a two story block with segmental openings and corbelled parapet end walls. (cont.)	
21. Source of Information 1878 Beers Atlas Kentucky State Gazetteer and Business Directory 1879-1880 p. 208, 1883-1884 p. 278, 1895-1896 p. 350. Meacham, Charles M. A History of Christian County, Kentucky: Nashville, Tennessee: Marshall and Bruce Co., 1930 pp. 208, 210, 499, 500. (cont.)			

History (cont.)

1879-1880 Gazetteer p. 208 "Ellis, Fl and Co., flour mill, Railroad"

1895-1896 Gazetteer p. 350 "Ellis Fl and Co. (Forrest L. and Lee Ellis) ice manf. and coal


1883-1884 p. 278 "Ellis Fl and Co. (Forrest L and Wm) Hopkinsville Mills and grain dealers"

Significance (cont.)

Later additions have resulted in a nearly solid complex of structures with varying heights, forms, and details.

Source (cont.)

Battle, H. Perrins, W. H. Counties of Todd and Christian, Kentucky. Chicago, Illinois: F. A. Battey Publishing Co., 1884 p. 187.



KENTUCKY HISTORIC RESOURCES INVENTORY

Ch-H-74

1. Historic Name (s) Elk Brand Shirt and Overall Co. Building Original Owner Present Name		22. ADD/County Pennyriple/Christian	
3. Owner's Name Elk Brand Manufacturing Co.		23. Zoning Classification Magisterial District	
4. Owner's Address 1010 Campbell, Hopkinsville 42240		24. U.S.G. S. Quadrant (15'/75') Hopkinsville	
5. Location 1010 S. Campbell		25. UTM Reference Zone Easting Northing	
6. Open to Public <input checked="" type="radio"/> Yes <input type="radio"/> No	7. Visible from road <input checked="" type="radio"/> Yes <input type="radio"/> No	26. Prehistoric Site Object Historic Site Structure <input checked="" type="radio"/> Building	
9. Local Contact/Organization		27. District <input checked="" type="radio"/> Yes <input type="radio"/> No Name: Warehouse	
8. Ownership Private <input checked="" type="checkbox"/> Local <input type="checkbox"/> State <input type="checkbox"/> Federal <input type="checkbox"/>		28. Significance Evaluation	
10. Site Plan with North Arrow		29. Status Date National Landmark <input type="checkbox"/> National Register <input type="checkbox"/> Landmark Certificate <input checked="" type="checkbox"/> 2-16-78 Kentucky Survey <input type="checkbox"/> Local Landmark <input type="checkbox"/> HABS/HAER <input type="checkbox"/>	
11. Architect		30. Theme Primary commercial Secondary industry Other architecture	
12. Bulider		31. Endangered <input type="radio"/> Yes <input checked="" type="radio"/> No	
13. Date (1929) 1923		32.	
14. Style		ATTACH PHOTO	
15. Original Use factory		Roll No. <u>29</u>	
16. Present Use same		Picture No. _____	
17. Condition Interior <input type="checkbox"/> Exterior good		Direction _____	
18. Description 3-story brick; gable end entrance; parapet end walls with stone detail; factory sash windows; tan brick with logo in yellow brick.		33. Tape No. Negative No.	
19. History Andrew Marianelli-pres. 175 employees, Turner states it was built in 1923.		34. Prepared by: KTG-CMT	
20. Significance Built in 1923 Elk Brand Co. employs almost 200 people. The structure is a well preserved example of 1920's industrial architecture. The three story structure is entered in the gable end, factory sash windows were used, decorative stone blocks were employed in the parapet end wall, and the pressed bricks are a tan color popular in 1920's		35. Organization KHC	
21. Source of Information William Turner Kentucky New Era Sept. 17, 1969 Meacham, Charles M. A History of Christian County, Kentucky. Nashville, Tennessee: Marshall and Bruce Co., 1930 p. 372		36. Date Spring 1977	
		37. Revision Dates 38. Staff Review	

KENTUCKY HISTORIC RESOURCES INVENTORY

Ch-H-75

1. Historic Name (s) Hopkinsville Plow Factory			22. ADD/County Pennyriple/Christian		
Original Owner			23. Zoning Classification Magisterial District		
Present Name			24. U.S.G. S. Quadrant (15'/75') Hopkinsville		
3. Owner's Name Elk Brand Manufacturing Co.			25. UTM Reference Zone Easting Northing		
4. Owner's Address 1010 S. Campbell, Hopkinsville			26. Prehistoric Site Historic Site Building		
5. Location 10th St., 11th & Campbell at RR/Hopkinsville			27. District Warehouse		
6. Open to Public <input checked="" type="checkbox"/> Yes <input type="checkbox"/> No	7. Visible from road <input checked="" type="checkbox"/> Yes <input type="checkbox"/> No	8. Ownership Private <input checked="" type="checkbox"/> X Local <input type="checkbox"/> State <input type="checkbox"/> Federal <input type="checkbox"/>			
9. Local Contact/Organization			28. Significance Evaluation		
10. Site Plan with North Arrow			11. Architect		
			12. Builder		
			13. Date 1860's		
			14. Style		
			15. Original Use Warehouse		
			16. Present Use Warehouse		
			17. Condition Interior <input type="checkbox"/> <input type="checkbox"/> Exterior fair		
18. Description 2 1/2-3 story warehouse, apparently of 2 separate construction periods. Segmental arches with advanced brick detail over windows.			29. Status National Landmark <input type="checkbox"/> National Register <input type="checkbox"/> Landmark Certificate <input checked="" type="checkbox"/> X 2-16-78 Kentucky Survey <input type="checkbox"/> Local Landmark <input type="checkbox"/> HABS/HAER <input type="checkbox"/>		
19. History Owned by E. M. Flack at one time			30. Theme Primary industry Secondary architecture Other commerce		
20. Significance In 1878 this was the Hopkinsville Plow Factory, and has been used as a wholesale grocery and warehouse in later years. It was demolished in 1977. Built in 1860s the structure was one of the oldest and finest examples of warehouse architecture in Hopkinsville. Its significance was increased by its location next to one of the city's parks.			31. Endangered <input checked="" type="checkbox"/> Yes <input type="checkbox"/> No		
			32. ATTACH PHOTO		
			Roll No. 29, 48		
			Picture No. _____ Direction _____		
21. Source of Information Beers Atlas 1878 William Turner			33. Tape No. _____ Negative No. _____		
			34. Prepared by: CMT-KTG		
			35. Organization KHC		
			36. Date Spring 1977		
			37. Revision Dates _____ 38. Staff Review _____		

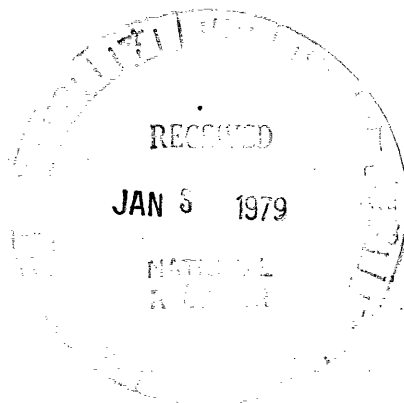
KENTUCKY HISTORIC RESOURCES INVENTORY

Ch-H-76

1. Historic Name (s) L & N Railroad Station Original Owner Present Name		22. ADD/County Pennyrite/Christian	
3. Owner's Name Louisville & Nashville Railroad		23. Zoning Classification Magisterial District	
4. Owner's Address 908 W. Broadway, Louisville		24. U.S.G. S. Quadrant (15'/75') Hopkinsville	
5. Location 425 E. 9th Street		25. UTM Reference Zone Easting Northing	
6. Open to Public Yes <input checked="" type="radio"/> No <input type="radio"/>		26. Prehistoric Site Historic Site <input type="checkbox"/> Object Structure <input type="checkbox"/> <input checked="" type="checkbox"/> Building	
7. Visible from road Yes <input checked="" type="radio"/> No <input type="radio"/>		27. District Name: Warehouse Yes <input checked="" type="radio"/> No <input type="radio"/>	
8. Ownership Private <input checked="" type="checkbox"/> Local <input type="checkbox"/> State <input type="checkbox"/> Federal <input type="checkbox"/>		28. Significance Evaluation	
9. Local Contact/Organization		29. Status National Landmark <input type="checkbox"/> Date _____ National Register <input checked="" type="checkbox"/> 8-1-75 Landmark Certificate _____ Kentucky Survey <input checked="" type="checkbox"/> 3-13-75 Local Landmark _____ HABS/HAER _____	
10. Site Plan with North Arrow		30. Theme Primary transportation Secondary architecture Other _____	
11. Architect		31. Endangered Yes <input type="checkbox"/> No <input checked="" type="radio"/>	
12. Builder		32. ATTACH PHOTO	
13. Date 1892, 1909		Roll No. 38, 49 Picture No. _____ Direction _____	
14. Style		33. Tape No. _____ Negative No. _____	
15. Original Use station		34. Prepared by: CMT-KTG	
16. Present Use storage		35. Organization KHC	
17. Condition Interior good Exterior good/fair		36. Date Spring 1977	
18. Description 1-story frame; picturesque roof forms including ogee-curved octagonal turrent, main hipped, roof, cross gables, gabled ventilator hoods astride ridge line; wide eaves end; connected platform canopy on E; canopy carried by wooden angle brackets on metal supports.		37. Revision Dates _____ 38. Staff Review _____	
19. History Built in 1892, replaced near identical building, which buried in 1891. Focal point for warehouse and commercial districts. 1971 became freight depot.		(cont.)	
20. Significance Built in 1892, a year after the earlier station was destroyed, this building served as the L&N passenger depot until 1971. The L&N became the most powerful railroad in the state by the late 19th century. In Christian County it absorbed the Evansville, Henderson and Nashville line and the St. Louis and South Eastern, whose tracks these originally were		21. Source of Information National Register Form Building and Structures of American Railroads (c. 1890) pp. 334-335	

Significance (cont.)

This building's association with railroad history and its location at the intersection of the downtown commercial area and the warehouse district makes it a graphic symbol and focal point for the city of Hopkinsville. The frame structure is notable chiefly for its fine state of preservation and its picturesque architectural composition. The style was described in contemporary newspaper accounts as "Swiss" or "Swiss Gothic", referring probably to the varied roof forms. The roof of the main body of the station is hipped with flaring, widely overhanging eaves; it is intersected by cross gables, gabled ventilator hoods astride the ridgeline, the platform canopy, and by the octagonal, ogee--curved roof of the turret, a romantic form that effectively marks the juncture of town and tracks. The interior is largely intact, and an addition to the south end was built in 1909 for the American Express Company. The main elevation and the ground plan was featured in Buildings and Structures of American Railroads, published about 1890.



KENTUCKY HISTORIC RESOURCES INVENTORY

Ch-H-77

1. Historic Name (s) Peace Park Original Owner _____ Present Name Peace Park		22. ADD/County Pennyrile/Christian	
3. Owner's Name City of Hopkinsville		23. Zoning Classification Magisterial District	
4. Owner's Address Municipal Building S. Main, Hopkinsville		24. U.S.G. S. Quadrant (15'/75') Hopkinsville	
5. Location 9th, Campbell, 10th and RR, Hopkinsville		25. UTM Reference Zone _____ Easting _____ Northing _____	
6. Open to Public <input checked="" type="radio"/> Yes <input type="radio"/> No		26. Prehistoric Site <input checked="" type="radio"/> Building <input type="radio"/> Historic Site	
7. Visible from road <input checked="" type="radio"/> Yes <input type="radio"/> No		Object <input type="radio"/> Structure	
8. Ownership <input type="radio"/> Private <input checked="" type="radio"/> Local <input type="radio"/> State <input type="radio"/> Federal		27. District <input checked="" type="radio"/> Yes <input type="radio"/> No Name: Warehouse	
9. Local Contact/Organization _____		28. Significance Evaluation _____	
10. Site Plan with North Arrow		29. Status National Landmark _____ National Register _____ Landmark Certificate <input checked="" type="checkbox"/> _____ Kentucky Survey _____ Local Landmark _____ HABS/HAER _____	
		30. Theme Primary community planning Secondary politics Other economics	
		31. Endangered <input type="radio"/> Yes <input checked="" type="radio"/> No	
		32. ATTACH PHOTO _____	
		Roll No. <u>29,49</u> Picture No. _____ Direction _____	
		33. Tape No. _____ Negative No. _____	
		34. Prepared by: KTG-CMT	
35. Organization KHC			
36. Date Spring 1977			
37. Revision Dates _____ 38. Staff Review _____			
11. Architect _____ 12. Bullder _____ 13. Date 1908 14. Style _____ 15. Original Use park 16. Present Use park 17. Condition <input type="checkbox"/> Interior <input type="checkbox"/> Exterior good			
19. History Site Latham warehouse burned by Night Riders-during 1907 Tobacco Wars. Latham gave park land to city 1878 atlas "J. K. Gant and Sons" M. Louis			
20. Significance In 1907 the Night Riders burned warehouses in Christian and neighboring counties, among them were the tobacco warehouses on this site. John C. Latham donated the empty land to the city as a park to be named "Peace". The park is bordered by a low wall of rough-cut stone.			
21. Source of information Axton, W. F. Tobacco and Kentucky. Lexington, Kentucky: University of Kentucky Press. 1975 pp. 92-93.			
Description 1 block rectangular park, with stone wall, tennis courts			

KENTUCKY HISTORIC RESOURCES INVENTORY

Ch-H-78

1. Historic Name (s) Original Owner Present Name Shell Station		22. ADD/County Pennyrite/Christian <input type="checkbox"/> <input type="checkbox"/> <input type="checkbox"/>	
3. Owner's Name Monarch Oil Company		23. Zoning Classification Magisterial District	
4. Owner's Address P.O. Box 64, Hopkinsville 42240		24. U.S.G. S. Quadrant (15'/75') Hopkinsville	
5. Location 514 E. 9th Street		25. UTM Reference Zone Easting Northing	
6. Open to Public <input checked="" type="radio"/> Yes <input type="radio"/> No	7. Visible from road <input checked="" type="radio"/> Yes <input type="radio"/> No	26. Prehistoric Site Historic Site <input checked="" type="checkbox"/> Building <input type="checkbox"/>	
9. Local Contact/Organization		27. District Name: Warehouse	
10. Site Plan with North Arrow		28. Significance Evaluation	
11. Architect		29. Status National Landmark National Register Landmark Certificate Kentucky Survey <input checked="" type="checkbox"/> Local Landmark HABS/HAER	
12. Builder		Date 2-16-78	
13. Date 1920		30. Theme Primary transportation Secondary commerce Other architecture	
14. Style <input type="checkbox"/> <input type="checkbox"/>		31. Endangered <input checked="" type="radio"/> Yes <input type="radio"/> No	
15. Original Use gas station		32. ATTACH PHOTO	
16. Present Use gas station		Roll No. 16, 49	
17. Condition Interior <input type="checkbox"/> <input type="checkbox"/> Exterior good		Picture No. _____	
18. Description small brick block dominated by hipped roof-canopy with segmental eyebrow dormers.		Direction _____	
19. History 1st gas station in city-Sudden Service built it on 12th and Main. When Indian Gas took it over, moved here in 1935.		33. Tape No. _____ Negative No. _____	
20. Significance This was the first gas station in the city. Sudden Service built the station at 12th and Main Streets, but when Indian Gas took it over, it was moved to its present site. The small brick body of the building is overpowered by the hipped roof and service canopy. The roof is enlivened by segmental eyebrow dormers.		34. Prepared by: CMT-KTG	
21. Source of Information William Turner		35. Organization KHC	
		36. Date Spring 1977	
		37. Revision Dates _____ 38. Staff Review _____	

KENTUCKY HISTORIC RESOURCES INVENTORY

Ch-H-79

1. Historic Name (s) L&N Freight Depot Original Owner _____ Present Name _____		22. ADD/County Pennyrite/Christian	
3. Owner's Name Wallace Henderson, Jr.		23. Zoning Classification Magisterial District	
4. Owner's Address Henderson-Moorefield Lumber Co., Box 253, Hopkinsville		24. U.S.G. S. Quadrant (15'/75') Hopkinsville	
5. Location 508 E. 9th Street at RR tracks		25. UTM Reference Zone _____ Easting _____ Northing _____	
6. Open to Public Yes <input checked="" type="checkbox"/> No <input type="checkbox"/>		26. Prehistoric Site Historic Site _____ Object _____ Building <input checked="" type="checkbox"/> Structure _____	
7. Visible from road Yes <input checked="" type="checkbox"/> No <input type="checkbox"/>		27. District Yes <input checked="" type="checkbox"/> No <input type="checkbox"/> Name: Warehouse	
8. Ownership Private <input checked="" type="checkbox"/> Local _____ State _____ Federal _____		28. Significance Evaluation	
9. Local Contact/Organization		29. Status National Landmark _____ Date _____ National Register _____ Landmark Certificate _____ Kentucky Survey <input checked="" type="checkbox"/> 2-16-78 Local Landmark _____ HABS/HAER _____	
10. Site Plan with North Arrow		30. Theme Primary transportation Secondary commercial Other architecture	
11. Architect		31. Endangered Yes _____ No <input checked="" type="checkbox"/>	
12. Builder		32. ATTACH PHOTO	
13. Date 1905		Roll No. <u>16</u> Picture No. _____ Direction _____	
14. Style		33. Tape No. _____ Negative No. _____	
15. Original Use depot, freight		34. Prepared by: CMT-KTG	
16. Present Use commercial		35. Organization KHC	
17. Condition Interior _____ Exterior good		36. Date Spring 1977	
18. Description 2-story brick main block; 5-bay front, 3-bay sides; hipped roof; 1-story shed extends along tracks behind; brick cornice bands.		37. Revision Dates _____ 38. Staff Review _____	
19. History Used as freight depot by L&N 1905-1967.		20. Significance This served as the L&N Freight depot from 1905-1967. The severity of the two-story brick box is relieved by the pairing of windows in the central bay of the front, the brick bands in the cornice and the wide eaves of the hipped roof. The one-story shed extends along the tracks behind main block.	
21. Source of Information William Turner			

KENTUCKY HISTORIC RESOURCES INVENTORY

Ch-H-81

1. Historic Name (s) Block of Warehouses Original Owner		22. ADD/County Pennyriple/Christian	
2. Present Name		23. Zoning Classification Magisterial District	
3. Owner's Name Mary Starling		24. U.S.G. S. Quadrant (15'/75') Hopkinsville	
4. Owner's Address 1504 S. Clay, Hopkinsville 42240		25. UTM Reference Zone Easting Northing	
5. Location 8th St., west side L&N tracks		26. Prehistoric Site Object Historic Site Structure <input checked="" type="checkbox"/> Building	
6. Open to Public <input checked="" type="radio"/> Yes <input type="radio"/> No		27. District <input checked="" type="radio"/> Yes <input type="radio"/> No Name: Warehouse	
7. Visible from road <input checked="" type="radio"/> Yes <input type="radio"/> No		28. Significance Evaluation	
8. Ownership Private <input checked="" type="checkbox"/> Local <input type="checkbox"/> State <input type="checkbox"/> Federal <input type="checkbox"/>		29. Status _____ Date _____ National Landmark _____ National Register _____ Landmark Certificate <input checked="" type="checkbox"/> 2-16-78 Kentucky Survey _____ Local Landmark _____ HABS/HAER _____	
9. Local Contact/Organization		30. Theme Primary <u>industry</u> Secondary <u>architecture</u> Other <u>commercial</u>	
10. Site Plan with North Arrow		31. Endangered <input checked="" type="radio"/> Yes <input type="radio"/> No	
11. Architect		32. ATTACH PHOTO	
12. Builder		Roll No. <u>38, 49</u> Picture No. _____ Direction _____	
13. Date last 1/4 19th c.		33. Tape No. _____ Negative No. _____	
14. Style		34. Prepared by: CMT-KTG	
15. Original Use shops		35. Organization KHC	
16. Present Use shops		36. Date Spring 1977	
17. Condition Interior <input type="checkbox"/> <input type="checkbox"/> Exterior good		37. Revision Dates _____ 38. Staff Review _____	
18. Description 1-story brick; segmental openings			
19. History Mechanics shops, Mechanics, site of Old Crescent Mill			
20. Significance A glimpse down a seldom used alley reveals a surprisingly architectonic warehouse. The single story brick structure is carefully composed of segmentally headed windows and elliptically headed freight doors; all topped with slightly projecting arches.			
21. Source of Information			

KENTUCKY HISTORIC RESOURCES INVENTORY

Ch-H-83

1. Historic Name (s) Crescent Mills		22. ADD/County Pennyriple/Christian	
Original Owner Rabbeth Brownwell and Co.		23. Zoning Classification Magisterial District	
Present Name Senior Citizens Center		24. U.S.G. S. Quadrant (15'/75') Hopkinsville	
3. Owner's Name Mr. Watts, 400 E. 7th; City of Hopkinsville		25. UTM Reference Zone Easting Northing	
4. Owner's Address Municipal Bldg., Main St., Hopkinsville 42240		26. Prehistoric Site Historic Site <input checked="" type="checkbox"/> Building	
5. Location 409 E. 7th		Object Structure	
6. Open to Public <input checked="" type="checkbox"/> Yes <input type="checkbox"/> No	7. Visible from road <input checked="" type="checkbox"/> Yes <input type="checkbox"/> No	27. District Name: Hopkinsville Warehouse	
9. Local Contact/Organization		28. Significance Evaluation	
8. Ownership Private <input type="checkbox"/> Local <input checked="" type="checkbox"/> State <input type="checkbox"/> Federal <input type="checkbox"/>		29. Status National Landmark <input type="checkbox"/> National Register <input type="checkbox"/> Landmark Certificate <input checked="" type="checkbox"/> Kentucky Survey <input type="checkbox"/> Local Landmark <input type="checkbox"/> HABS/HAER <input type="checkbox"/>	
10. Site Plan with North Arrow		Date 2-16-78	
11. Architect		30. Theme Primary commercial Secondary industry Other social/humanitarian	
12. Builder		31. Endangered <input checked="" type="checkbox"/> Yes <input type="checkbox"/> No	
13. Date c. 1880's		32. ATTACH PHOTO	
14. Style		Roll No. 49	
15. Original Use commercial		Picture No. _____	
16. Present Use social		Direction _____	
17. Condition Interior <input type="checkbox"/> Exterior good		33. Tape No. _____ Negative No. _____	
18. Description 2-story brick; 5 bays placed asymmetrically; corbelled brick cornice; segmental openings; hipped roof.		34. Prepared by: CMT-KTG	
19. History Established by John Rabbeth, F. J. Brownwell, John Orr, 1876-1881. When changed to Rabbeth and Brownwell till 1884. When Brownwell assumed full control 1886 Crescent Milling Co. form, incorporated (50,000 in stock) J. F. Garnett-president; F. J. Brownwell, business manager R. H. DeTreville, sec. and tres. produced "Perfection Patent" "Orient Extra Fancy" "Sulton Family" (cont.)		35. Organization KHC	
20. Significance This was the office building for the Crescent Mills. Opened in 1876 by John T. Rabbeth, F. J. Brownwell, and John Orr, the mill produced Perfection Patent, Orient Fancy, and Sulton Family flour. One of the major mills of southwest Kentucky, it served a mid-south market. (cont.)		36. Date Spring 1977	
21. Source of Information Battle, H. Perrins, W. H. Counties of Todd and Christian, Kentucky. Chicago, Illinois: F. A. Battey Publishing Co., 1884 pp. 208, 392, 398 National Trade Review 100th Anniversary. Evansville, Indiana: Keller Printing Co., 1895. p. 14.		37. Revision Dates _____ 38. Staff Review _____	

History (cont.)

Board of Directors

J. F. Garnett

F. J. Brownwell

D. R. Beard

John L. Mosely (see Ch-59 family)


R. T. Rives

M. V. Dulin

John Orr (see Ch-174, Ch-119, Ch-172)

Significance (cont.)

The two story brick structure was built perhaps in the 1880's. The simple rectangular form is topped with a hipped roof, and the facade consists of five asymmetrically placed segmental openings. The cornice is of corbelled brickwork.



KENTUCKY HISTORIC RESOURCES INVENTORY

Ch-H-85

1. Historic Name (s) Warehouse Original Owner Present Name United States Tobacco Co.		22. ADD/County Pennyriple/Christian	
3. Owner's Name George W. Helm, United States Tobacco Co.		23. Zoning Classification Magisterial District	
4. Owner's Address P.O. Box 981, Clarksville, Indiana 37040		24. U.S.G. S. Quadrant (15'/75') Hopkinsville	
5. Location 401 E. 4th		25. UTM Reference Zone Easting Northing	
6. Open to Public <input checked="" type="radio"/> Yes <input type="radio"/> No	7. Visible from road <input checked="" type="radio"/> Yes <input type="radio"/> No	26. Prehistoric Site <input checked="" type="radio"/> Building <input type="radio"/> Object Historic Site Structure	
8. Ownership <input checked="" type="checkbox"/> Private <input type="checkbox"/> Local <input type="checkbox"/> State <input type="checkbox"/> Federal		27. District <input checked="" type="radio"/> Yes <input type="radio"/> No Name: Warehouse	
9. Local Contact/Organization		28. Significance Evaluation	
10. Site Plan with North Arrow		29. Status <input type="checkbox"/> National Landmark <input type="checkbox"/> National Register <input checked="" type="checkbox"/> Landmark Certificate <input type="checkbox"/> Kentucky Survey <input type="checkbox"/> Local Landmark <input type="checkbox"/> HABS/HAER Date 2-16-78	
11. Architect		30. Theme <input type="checkbox"/> Primary <input checked="" type="checkbox"/> architecture <input type="checkbox"/> Secondary <input checked="" type="checkbox"/> commerce <input type="checkbox"/> Other <input checked="" type="checkbox"/> industry (tobacco)	
12. Builder		31. Endangered <input type="checkbox"/> Yes <input type="checkbox"/> No	
13. Date 1916-1917		32.	
14. Style		ATTACH PHOTO	
15. Original Use tobacco warehouse		Roll No. 35, 49 Picture No. _____ Direction _____	
16. Present Use " "		33. Tape No. _____ Negative No. _____	
17. Condition <input type="checkbox"/> Interior <input type="checkbox"/> Exterior		34. Prepared by: CMT-KTG	
18. Description 1-2 story brick; segmental openings; blind, recessed panels; corbelled cornice; flateroof; continuous		35. Organization KHC	
19. History		36. Date Spring 1977	
20. Significance This is a tobacco warehouse built in 1916-1917 in the warehouse district, which grew up along the L&N tracks in the late 19th century. The warehouse is a valuable addition to the district because of its imposing mass, carefully articulated brickwork, chiefly in the corbelled cornice, the recessed panels of the long windowless side and in the (cont.)		37. Revision Dates _____ 38. Staff Review _____	
21. Source of Information Axton, W. F. Tobacco and Kentucky. Lexington, Kentucky: University of Kentucky Press. 1975.			

Significance (cont.)

segmental arches of the openings, and the adjustment of opening type to interior function. The elegant cornice and the continuous strip windows in one side recall works of the Chicago School.

82




KENTUCKY HISTORIC RESOURCES INVENTORY

Ch-H-86

1. Historic Name (s) Warehouse Original Owner Present Name 3. Owner's Name 4. Owner's Address 5. Location		22. ADD/County Pennyriple/Christian	
6. Open to Public <input checked="" type="radio"/> Yes <input type="radio"/> No		23. Zoning Classification Magisterial District Hopkinsville	
7. Visible from road <input checked="" type="radio"/> Yes <input type="radio"/> No		24. U.S.G. S. Quadrant (15'/75') Hopkinsville	
9. Local Contact/Organization		25. UTM Reference Zone Easting Northing	
10. Site Plan with North Arrow		26. Prehistoric Site Historic Site <input checked="" type="radio"/> Building	
11. Architect		27. District Name: Warehouse	
12. Builder		28. Significance Evaluation	
13. Date last 1/4 19th c.		29. Status National Landmark National Register Landmark Certificate Kentucky Survey Local Landmark HABS/HAER	
14. Style		Date _____ _____ _____ _____ _____	
15. Original Use warehouse		30. Theme Primary architecture Secondary industry (tobacco) Other commerce	
16. Present Use warehouse		31. Endangered Yes No	
17. Condition Interior Exterior good		32.	
18. Description 1-2-story brick; segmental openings in main office; block; stepped parapet at gable ends; irregular massing of different blocks; long freight shed along RR tracks;		ATTACH PHOTO	
19. History		Roll No. 35, 49 Picture No. _____ Direction _____	
20. Significance This large warehouse plant marks the north end of the present-day warehouse district. In the 19th c. warehouses extended along the Little River, and the northern boundary of the commercial district, such as here on Second Street. (cont.)		33. Tape No. _____ Negative No. _____ 34. Prepared by: CMT-KTG	
21. Source of Information Axton, W. F. Tobacco and Kentucky. Lexington, Kentucky: University of Kentucky Press 1975 1878 Beers Atlas		35. Organization KHC	
		36. Date Spring 1977	
		37. Revision Dates 38. Staff Review	

Significance (cont.)

The picturesque massing of this complex of brick structures makes it a powerful visual landmark in the warehouse district, while its connection with the tobacco industry and its location beside the L&N tracks gives it a significant link to the city's past and present economic base. The storied main office building is articulated with segmental openings, and the gable ends, as in the other buildings in the complex, are hidden behind stepped parapet walls topped with stone coping.




KENTUCKY HISTORIC RESOURCES INVENTORY

Ch-H-142

1. Historic Name (s) Latham Cottages Original Owner _____		22. ADD/County Pennyrile/Christian	
2. Present Name _____		23. Zoning Classification Magisterial District	
3. Owner's Name Miss Sara Cooper		24. U.S.G. S. Quadrant (15'/75') Hopkinsville	
4. Owner's Address 803 S. Campbell, Hopkinsville 42240		25. UTM Reference Zone _____ Easting _____ Northing _____	
5. Location 803, 805 S. Campbell St., Hopkinsville		26. Prehistoric Site _____ Object _____ Historic Site _____ Structure _____ <input checked="" type="checkbox"/> Building	
6. Open to Public Yes _____ <input checked="" type="checkbox"/> No		27. District <input checked="" type="checkbox"/> Yes _____ No _____ Name: Warehouse	
7. Visible from road <input checked="" type="checkbox"/> Yes _____ No		28. Significance Evaluation _____	
8. Ownership Private _____ <input checked="" type="checkbox"/> Local _____ State _____ Federal _____		29. Status _____ Date _____ National Landmark _____ National Register _____ Landmark Certificate _____ <input checked="" type="checkbox"/> 2-16-78 Kentucky Survey _____ Local Landmark _____ HABS/HAER _____	
9. Local Contact/Organization _____		30. Theme Primary Architecture Secondary _____ Other _____	
10. Site Plan with North Arrow _____		31. Endangered _____ Yes _____ <input checked="" type="checkbox"/> No	
11. Architect _____		32. _____	
12. Builder _____		ATTACH PHOTO	
13. Date 1889			
14. Style stick style			
15. Original Use residence			
16. Present Use residence			
17. Condition Interior _____ Exterior good/altered		Roll No. 34, 48 Picture No. _____ Direction _____	
18. Description stick style; 1 1/2 story frame; Northern house of two altered severely by replacement of porch with stuccoed spanish american arcade; southern house essentially intact; 3rd cottage razed in 1962 W. S. Witty (south) W. R. Wheeler (center) W. T. Cooper (north)			
19. History (see Ch-H-141) Built by John C. Latham as rental cottages, also, it is said to screen view of RR from family home. First homes to have gas heat and lights in city. 1977 furnished, 3rd cottage razed in 1962; 1. south W. S. Witty 2. mid. W. R. Wheeler 3. north W. T. Cooper			
20. Significance These were the first rental cottages erected by a financially prominent family in the city. The steep pitched roofs were intended to screen the railroad tracks from Latham Home's front windows (See Ch-H-141). The third cottage, which stood south of the remaining two, was razed in 1962. The cottages were the first homes in the city to have (cont.)		33. Tape No. _____ Negative No. _____ 34. Prepared by: CMT-KTG	
21. Source of Information Kentucky New Era April 19, 1977 pp. 2, 3.		35. Organization KHC	
		36. Date Spring 1977	
		37. Revision Dates _____ 38. Staff Review _____	

Significance (cont.)

running water and gas heat and lights. The better preserved of the two houses is one of the finest local versions of the native American Stick Style.



KENTUCKY HISTORIC RESOURCES INVENTORY

Ch-H-165

1. Historic Name (s)
Original Owner

2. Present Name

3. Owner's Name
C. W. Young

4. Owner's Address
501 East 12th, Hopkinsville 42240

5. Location

22. ADD/County
Pennyrite/Christian

23. Zoning Classification
Magisterial District

24. U.S.G. S. Quadrant (15'/75')
Hopkinsville

25. UTM Reference
Zone Easting Northing

26. Prehistoric Site Object
Historic Site Structure
Building

6. Open to Public Yes No

7. Visible from road Yes No

8. Ownership
Private
Local
State
Federal

9. Local Contact/Organization

27. District Yes No
Name: **Warehouse**

28. Significance Evaluation

10. Site Plan with North Arrow

11. Architect

12. Builder

13. Date
c. 1920's

14. Style

15. Original Use
Warehouse/Office

16. Present Use
Same

17. Condition
Interior
Exterior **good**

29. Status Date
National Landmark
National Register
Landmark Certificate **2-16-78**
Kentucky Survey
Local Landmark
HABS/HAER

18. Description
2-story, brick warehouse, parapet end wall, central dock loading entrance, office to side, segmental arch windows.

30. Theme
Primary **Agriculture**
Secondary **Commercial**
Other **Agriculture**

31. Endangered Yes No
 Yes No

19. History
Loose floor selling introduced after the 1910s tobacco wars.

32. ATTACH PHOTO

Roll No. **29, 51**

Picture No. _____

Direction _____

20. Significance
Loose floor marketing of tobacco, as practiced here, was introduced as a resolution to the problems of marketing in the 1870-1910 era. This present brick structure is of simple utilitarian form, relieved solely by the segmental openings and the stepped parapet end wall.

33. Tape No. _____ Negative No. _____

34. Prepared by:
CMT-KTG

35. Organization
KHC

36. Date
Spring 1977

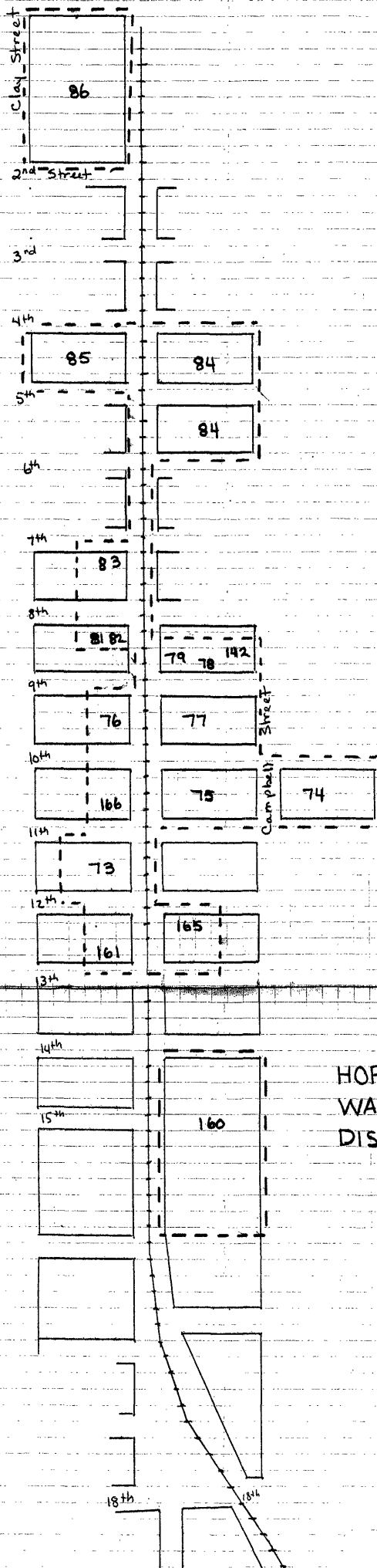
Source of Information **Axton, W. F. Tobacco and Kentucky. Lexington, Kentucky: University of Kentucky Press. 1975 p.**

37. Revision Dates _____ 38. Staff Review _____

KENTUCKY HISTORIC RESOURCES INVENTORY

Ch-H-166

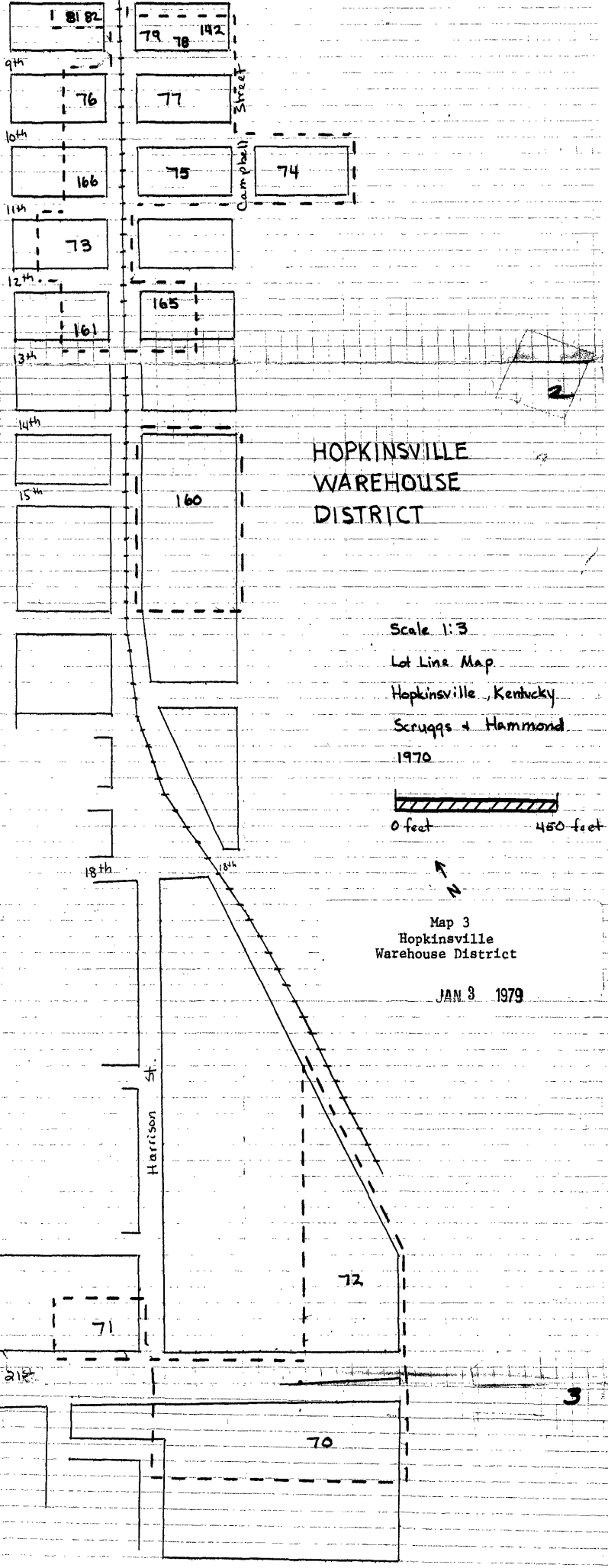
1. Historic Name (s) Peoples Warehouse Original Owner		22. ADD/County Pennyrile/Christian	
2. Present Name		23. Zoning Classification Magisterial District	
3. Owner's Name Eugene Sisk, Sisk Motor Co.		24. U.S.G. S. Quadrant (15'/75') Hopkinsville	
4. Owner's Address c/o 2015 S. Main St. Hopkinsville 42240		25. UTM Reference Zone Easting Northing	
5. Location 11th Street, west of L&N tracks		26. Prehistoric Site Object Historic Site Structure Building	
6. Open to Public Yes No		27. District Yes No Name: Warehouse	
7. Visible from road Yes No		28. Significance Evaluation	
9. Local Contact/Organization		8. Ownership Private Local State Federal	
10. Site Plan with North Arrow		11. Architect	
		12. Builder	
		13. Date	
		14. Style	
		15. Original Use Warehouse	
		16. Present Use Same	
17. Condition Interior Exterior Fair		29. Status National Landmark National Register Landmark Certificate Kentucky Survey Local Landmark HABS/HAER	
18. Description Single story, brick, shed, gable-end segmental arches over windows.		30. Theme Primary Agriculture Secondary Commerce Other Architecture	
19. History A warehouse of this shape and size appears on the 1878 atlas as the Peoples Warehouse. It would make this the oldest surviving warehouse in the district.		31. Endangered <input checked="" type="radio"/> Yes <input type="radio"/> No	
20. Significance This structure appears on the 1878 atlas as the Peoples Warehouse. It consists of a long, gable-ended unit flanked by shed-roofed blocks.		32. ATTACH PHOTO	
Source of Information Beers 1878 Atlas		Roll No. 29, 51 Picture No. _____ Direction _____	
		33. Tape No. _____ Negative No. _____	
		34. Prepared by: KTG-CMT	
		35. Organization KHC	
		36. Date Spring 1977	
		37. Revision Dates _____ 38. Staff Review _____	



HOPKINSVILLE
WAREHOUSE
DISTRICT

Scale 1:3
 Lot Line Map
 Hopkinsville, Kentucky
 Scruggs + Hammond
 1970





HOPKINSVILLE
WAREHOUSE
DISTRICT

Scale 1:3
 Lot Line Map
 Hopkinsville, Kentucky
 Scruggs + Hammond
 1970

0 feet 450 feet

Map 3
 Hopkinsville
 Warehouse District

JAN 3 1979