



UNITED STATES DEPARTMENT OF THE INTERIOR  
NATIONAL PARK SERVICE

NATIONAL REGISTER OF HISTORIC PLACES  
PROPERTY PHOTOGRAPH FORM

(Type all entries - attach to or enclose with photograph)

STATE	
Arizona	
COUNTY	
Coconino	
FOR NPS USE ONLY	
ENTRY NUMBER	DATE
SEP 6 1974	

SEE INSTRUCTIONS

1. NAME:

COMMON: Water Disposal Plant  
 AND/OR HISTORIC: Water Reclaim Plant

2. LOCATION

STREET AND NUMBER:  
 Grand Canyon National Park  
 CITY OR TOWN:  
 Grand Canyon  
 STATE: Arizona CODE: 04 COUNTY: Coconino CODE: 005


3. PHOTO REFERENCE

PHOTO CREDIT: F.R. Holland, JR.  
 DATE OF PHOTO: May, 1972  
 NEGATIVE FILED AT:  
 Denver Service Center

4. IDENTIFICATION

DESCRIBE VIEW, DIRECTION, ETC.  
 1. Aeration Tanks

**PROPERTY OF THE NATIONAL REGISTER**





NATIONAL REGISTER OF HISTORIC PLACES

PROPERTY PHOTOGRAPH FORM

(Type all entries - attach to or enclose with photograph)

STATE	Arizona	
COUNTY	Coconino	
FOR NPS USE ONLY		
ENTRY NUMBER		DATE
SEP 6	1974	

SEE INSTRUCTIONS

1. NAME

COMMON:	Water Disposal Plant
AND/OR HISTORIC:	Water Reclaim Plant

2. LOCATION

STREET AND NUMBER:				Grand Canyon National Park			
CITY OR TOWN:				Grand Canyon			
STATE:	Arizona	CODE	04	COUNTY:	Coconino	CODE	005

3. PHOTO REFERENCE


PHOTO CREDIT:	F.R. Holland, Jr.
DATE OF PHOTO:	May, 1972
NEGATIVE FILED AT:	Denver Service Center

4. IDENTIFICATION

DESCRIBE VIEW, DIRECTION, ETC.

2. Clarifiers

**PROPERTY OF THE NATIONAL REGISTER**







**NATIONAL REGISTER OF HISTORIC PLACES  
PROPERTY PHOTOGRAPH FORM**

*(Type all entries - attach to or enclose with photograph)*

STATE	
Arizona	
COUNTY	
Coconino	
FOR NPS USE ONLY	
ENTRY NUMBER	DATE
SEP 6	1974

SEE INSTRUCTIONS

**1. NAME**

COMMON:	Water Disposal Plant
AND/OR HISTORIC:	Water Reclaim Plant

**2. LOCATION**

STREET AND NUMBER:			
Grand Canyon National Park			
CITY OR TOWN:			
Grand Canyon			
STATE:	CODE	COUNTY:	CODE
Arizona	04	Coconino	005

**3. PHOTO REFERENCE**


PHOTO CREDIT:	F.R. Holland, Jr.
DATE OF PHOTO:	May, 1972
NEGATIVE FILED AT:	Denver Service Center

**4. IDENTIFICATION**

DESCRIBE VIEW, DIRECTION, ETC.

5. Water Storage Tank

**PROPERTY OF THE NATIONAL REGISTER**





NATIONAL REGISTER OF HISTORIC PLACES  
PROPERTY PHOTOGRAPH FORM

(Type all entries - attach to or enclose with photograph)

STATE	Arizona	
COUNTY	Coconino	
FOR NPS USE ONLY		
ENTRY NUMBER	SEP 6 1974	DATE

SEE INSTRUCTIONS

1. NAME

COMMON:	Water Disposal Plant
AND/OR HISTORIC:	Water Reclaim Plant

2. LOCATION

STREET AND NUMBER:				Grand Canyon National Park			
CITY OR TOWN:				Grand Canyon			
STATE:	Arizona	CODE	04	COUNTY:	Coconino	CODE	005

3. PHOTO REFERENCE


PHOTO CREDIT:	F.R. Holland, Jr.
DATE OF PHOTO:	May, 1972
NEGATIVE FILED AT:	Denver Service Center

4. IDENTIFICATION

DESCRIBE VIEW, DIRECTION, ETC.

4. Pre-sedimentation Tank

**PROPERTY OF THE NATIONAL REGISTER**







STATE	
Arizona	
COUNTY	
Coconino	
FOR NPS USE ONLY	
ENTRY NUMBER	DATE
SEP 6	1974

NATIONAL REGISTER OF HISTORIC PLACES

PROPERTY PHOTOGRAPH FORM

(Type all entries - attach to or enclose with photograph)

SEE INSTRUCTIONS

1. NAME

COMMON: Water Disposal Plant

AND/OR HISTORIC: Water Reclaim Plant

2. LOCATION

STREET AND NUMBER:

Grand Canyon National Park

CITY OR TOWN:

Grand Canyon

STATE:

Arizona

CODE

04

COUNTY:

Coconino

CODE

005

3. PHOTO REFERENCE

PHOTO CREDIT: F.R. Holland, Jr.

DATE OF PHOTO: May, 1972

NEGATIVE FILED AT:


Denver Service Center

4. IDENTIFICATION

DESCRIBE VIEW, DIRECTION, ETC.

3. Main Plant Building

PROPERTY OF THE NATIONAL REGISTER





Bright Angel Quad  
Cocconino Co, AZ



**BRIGHT ANGEL QUADRANGLE 15'**  
**Arizona**

NW	36° 03' 00"	112° 09' 28"
NE	36° 03' 00"	112° 09' 12"
SE	36° 02' 49"	112° 09' 12"
SW	36° 02' 49"	112° 09' 28"