



UNITED STATES DEPARTMENT OF THE INTERIOR
NATIONAL PARK SERVICE

NATIONAL REGISTER OF HISTORIC PLACES
PROPERTY PHOTOGRAPH FORM

(Type all entries - attach to or enclose with photograph)

STATE Tennessee	
COUNTY Carter	
FOR NPS USE ONLY	
ENTRY NUMBER	DATE
MAR 14 1973	

1. NAME

COMMON: **Elizabethton Historic District**

AND/OR HISTORIC:

2. LOCATION

STREET AND NUMBER:

CITY OR TOWN:

Elizabethton

STATE:

Tennessee

CODE

47

COUNTY:

**NATIONAL
Carter**

CODE

019

3. PHOTO REFERENCE

PHOTO CREDIT: **Ellen Beasley**

DATE OF PHOTO: **May, 1972**

NEGATIVE FILED AT:


Tennessee Historical Commission

4. IDENTIFICATION

DESCRIBE VIEW, DIRECTION, ETC.

Detail of door and frame in the Alfred Moore Carter House

SEE INSTRUCTIONS





UNITED STATES DEPARTMENT OF THE INTERIOR
NATIONAL PARK SERVICE

NATIONAL REGISTER OF HISTORIC PLACES
PROPERTY PHOTOGRAPH FORM

(Type all entries - attach to or enclose with photograph)

STATE Tennessee	
COUNTY Carter	
FOR NPS USE ONLY	
ENTRY NUMBER	DATE
	MAR 14 1973

1. NAME

COMMON: Elizabethton Historic District

AND/OR HISTORIC:

2. LOCATION

STREET AND NUMBER:

CITY OR TOWN:

Elizabethton

STATE:

Tennessee

CODE

47

COUNTY:

Carter

CODE

019

3. PHOTO REFERENCE

PHOTO CREDIT: Ellen Beasley

DATE OF PHOTO: May, 1972

NEGATIVE FILED AT:


Tennessee Historical Commission

4. IDENTIFICATION

DESCRIBE VIEW, DIRECTION, ETC.

Front elevation of the Alfred Moore Carter House

SEE INSTRUCTIONS





UNITED STATES DEPARTMENT OF THE INTERIOR
NATIONAL PARK SERVICE

NATIONAL REGISTER OF HISTORIC PLACES
PROPERTY PHOTOGRAPH FORM

(Type all entries - attach to or enclose with photograph)

STATE Tennessee	
COUNTY Carter	
FOR NPS USE ONLY	
ENTRY NUMBER	DATE
	MAR 14 1973

1. NAME

COMMON: Elizabethton Historic District

AND/OR HISTORIC:

2. LOCATION

STREET AND NUMBER:

CITY OR TOWN:

Elizabethton

STATE:

Tennessee

CODE

47

COUNTY:

Carter

CODE

019

3. PHOTO REFERENCE

PHOTO CREDIT: Ellen Beasley

DATE OF PHOTO: May, 1972

NEGATIVE FILED AT:


Tennessee Historical Commission

4. IDENTIFICATION

DESCRIBE VIEW, DIRECTION, ETC.

View of sycamore tree, site of the first court held
west of the Allegheny Mountains

SEE INSTRUCTIONS





UNITED STATES DEPARTMENT OF THE INTERIOR
NATIONAL PARK SERVICE

NATIONAL REGISTER OF HISTORIC PLACES
PROPERTY PHOTOGRAPH FORM

(Type all entries - attach to or enclose with photograph)

STATE

Tennessee

COUNTY

Carter

FOR NPS USE ONLY

ENTRY NUMBER

DATE

MAR 14 1973

1. NAME

COMMON: Elizabethton Historic District

AND/OR HISTORIC:

2. LOCATION

STREET AND NUMBER:

CITY OR TOWN:

Elizabethton

STATE:

Tennessee

CODE

47

COUNTY:

Carter

CODE

019

3. PHOTO REFERENCE

PHOTO CREDIT: Ellen Beasley

DATE OF PHOTO: May, 1972

NEGATIVE FILED AT:


Tennessee Historical Commission

4. IDENTIFICATION

DESCRIBE VIEW, DIRECTION, ETC.

Front elevation of the Taylor House

SEE INSTRUCTIONS



UNITED STATES DEPARTMENT OF THE INTERIOR
NATIONAL PARK SERVICE

NATIONAL REGISTER OF HISTORIC PLACES
PROPERTY PHOTOGRAPH FORM

(Type all entries - attach to or enclose with photograph)

STATE Tennessee	
COUNTY Carter	
FOR NPS USE ONLY	
ENTRY NUMBER	DATE
	MAR 14 1972

1. NAME

COMMON: Elizabethton Historic District
AND/OR HISTORIC:

2. LOCATION

STREET AND NUMBER:

CITY OR TOWN:

Elizabethton

STATE:

Tennessee

CODE

47

COUNTY:

Carter

CODE

019

3. PHOTO REFERENCE

PHOTO CREDIT: Ellen Beasley

DATE OF PHOTO: May, 1972

NEGATIVE FILED AT:

Tennessee Historical Commission

4. IDENTIFICATION

DESCRIBE VIEW, DIRECTION, ETC.

Front elevation of the Carter County Courthouse showing the D.A.R. boulder marking the spot where the Watauga Association was founded in 1772.

SEE INSTRUCTIONS





UNITED STATES DEPARTMENT OF THE INTERIOR
NATIONAL PARK SERVICE

NATIONAL REGISTER OF HISTORIC PLACES
PROPERTY PHOTOGRAPH FORM

(Type all entries - attach to or enclose with photograph)


STATE Tennessee	
COUNTY Carter	
FOR NPS USE ONLY	
ENTRY NUMBER	DATE
	MAR 14 1973

1. NAME
COMMON: Elizabethton Historic District
AND/OR HISTORIC:

2. LOCATION
STREET AND NUMBER:
CITY OR TOWN: Elizabethton
STATE: Tennessee CODE 47 COUNTY: Carter CODE 019

3. PHOTO REFERENCE
PHOTO CREDIT: Ellen Beasley
DATE OF PHOTO: May, 1972
NEGATIVE FILED AT: Tennessee Historical Commission

4. IDENTIFICATION
DESCRIBE VIEW, DIRECTION, ETC.
View of the Soldiers' Monument



SEE INSTRUCTIONS



UNITED STATES DEPARTMENT OF THE INTERIOR
NATIONAL PARK SERVICE

NATIONAL REGISTER OF HISTORIC PLACES
PROPERTY PHOTOGRAPH FORM

(Type all entries - attach to or enclose with photograph)

STATE

Tennessee

COUNTY

Carter

FOR NPS USE ONLY

ENTRY NUMBER

MAR 14 1972

DATE

1. NAME

COMMON:

Elizabethton Historic District

AND/OR HISTORIC:

2. LOCATION

STREET AND NUMBER:

CITY OR TOWN:

Elizabethton

STATE:

Tennessee

CODE

47

COUNTY:

Carter

CODE

019

3. PHOTO REFERENCE

PHOTO CREDIT:

Frank Robinson

DATE OF PHOTO:

1971


NEGATIVE FILED AT:

Elizabethton Star

4. IDENTIFICATION

DESCRIBE VIEW, DIRECTION, ETC.

View of Covered Bridge over the Doe River



SEE INSTRUCTIONS



UNITED STATES DEPARTMENT OF THE INTERIOR
NATIONAL PARK SERVICE

NATIONAL REGISTER OF HISTORIC PLACES
PROPERTY PHOTOGRAPH FORM

(Type all entries - attach to or enclose with photograph)

STATE Tennessee	
COUNTY Carter	
FOR NPS USE ONLY	
ENTRY NUMBER MAR 14 1973	DATE

1. NAME

COMMON: Elizabethton Historic District
AND/OR HISTORIC:

2. LOCATION

STREET AND NUMBER:

CITY OR TOWN:

Elizabethton

STATE:

Tennessee

CODE

47

COUNTY:

Carter

CODE

019

3. PHOTO REFERENCE

PHOTO CREDIT: Eddie LeSeur

DATE OF PHOTO: 1970

NEGATIVE FILED AT:

Johnson City Press-Chronicle

4. IDENTIFICATION

DESCRIBE VIEW, DIRECTION, ETC.

Front and side elevation of the Folsom House,
showing gardens

SEE INSTRUCTIONS

