



UNITED STATES DEPARTMENT OF THE INTERIOR  
NATIONAL PARK SERVICE

NATIONAL REGISTER OF HISTORIC PLACES  
PROPERTY PHOTOGRAPH FORM

(Type all entries - attach to or enclose with photograph)

STATE	
Colorado	
COUNTY	
Chaffee	
FOR NPS USE ONLY	
ENTRY NUMBER	DATE
MAY 11 1973	

SEE INSTRUCTIONS

1. NAME

COMMON: Hutchinson Ranch

AND/OR HISTORIC: Hutchinson Homestead

2. LOCATION

STREET AND NUMBER: North side of U.S. 50, 3 miles west of Salida, 2 miles  
east of Poncha Springs

CITY OR TOWN:

STATE:

Colorado

CODE

08

COUNTY:

Chaffee

CODE

015

3. PHOTO REFERENCE

PHOTO CREDIT: James M. Kittleman

DATE OF PHOTO: October, 1972

NEGATIVE FILED AT:


State Historical Society of Colorado

4. IDENTIFICATION

DESCRIBE VIEW, DIRECTION, ETC.

Blacksmith shop to right, loading chute for cattle to left.

①





NATIONAL REGISTER OF HISTORIC PLACES  
PROPERTY PHOTOGRAPH FORM

(Type all entries - attach to or enclose with photograph)

STATE	Colorado	
COUNTY	Chaffee	
FOR NPS USE ONLY		
ENTRY NUMBER	DATE	
MAY 11 1973		

SEE INSTRUCTIONS

1. NAME

COMMON: Hutchinson Ranch

AND/OR HISTORIC: Hutchinson Homestead

2. LOCATION

STREET AND NUMBER: North side of U.S. 50, 3 miles west of Salida, 2 miles east of Poncha Springs

CITY OR TOWN:

STATE:

Colorado

CODE

08

COUNTY:

Chaffee

CODE

015

3. PHOTO REFERENCE

PHOTO CREDIT: James M. Kittleman

DATE OF PHOTO: October 1972

NEGATIVE FILED AT:

State Historical Society of Colorado

4. IDENTIFICATION

DESCRIBE VIEW, DIRECTION, ETC.

Bunk House

2







NATIONAL REGISTER OF HISTORIC PLACES  
PROPERTY PHOTOGRAPH FORM

(Type all entries - attach to or enclose with photograph)

STATE	
Colorado	
COUNTY	
Chaffee	
FOR NPS USE ONLY	
ENTRY NUMBER	DATE
	MAY 11 1973

SEE INSTRUCTIONS

1. NAME

COMMON: Hutchinson Ranch

AND/OR HISTORIC: Hutchinson Homestead

2. LOCATION

STREET AND NUMBER: North side of U.S. 50, 3 miles west of Salida, 2 miles east of Poncha Springs

CITY OR TOWN:

STATE:

Colorado

CODE

08

COUNTY:

Chaffee

CODE

015

3. PHOTO REFERENCE

PHOTO CREDIT: James Kittleman

DATE OF PHOTO: October 1972

NEGATIVE FILED AT:


State Historical Society of Colorado

4. IDENTIFICATION

DESCRIBE VIEW, DIRECTION, ETC.

Toward the south, showing north (rear) facade of ranch house building. Kitchen wing left center and main house to right. Low building in front is a later addition.

3





NATIONAL REGISTER OF HISTORIC PLACES  
PROPERTY PHOTOGRAPH FORM

(Type all entries - attach to or enclose with photograph)

STATE	
Colorado	
COUNTY	
Chaffee	
FOR NPS USE ONLY	
ENTRY NUMBER	DATE
MAY 11 1973	

SEE INSTRUCTIONS

1. NAME

COMMON: Hutchinson Ranch  
AND/OR HISTORIC: Hutchinson Homestead

2. LOCATION

STREET AND NUMBER: North side of U.S. 50, 3 miles west of Salida, 2 miles east of Poncha Springs

CITY OR TOWN:

STATE:	CODE	COUNTY:	CODE
Colorado	08	Chaffee	015


3. PHOTO REFERENCE

PHOTO CREDIT: James M. Kittleman  
DATE OF PHOTO: October 1972  
NEGATIVE FILED AT:  
State Historical Society of Colorado

4. IDENTIFICATION

DESCRIBE VIEW, DIRECTION, ETC.  
  
Toward the northwest, showing south facade of ranch house building.

4







**NATIONAL REGISTER OF HISTORIC PLACES  
PROPERTY PHOTOGRAPH FORM**

*(Type all entries - attach to or enclose with photograph)*

STATE	
Colorado	
COUNTY	
Chaffee	
FOR NPS USE ONLY	
ENTRY NUMBER	DATE
MAY 11 1973	

SEE INSTRUCTIONS

**1. NAME**

COMMON: Hutchinson Ranch

AND/OR HISTORIC: Hutchinson Homestead

**2. LOCATION**

STREET AND NUMBER: North side of U.S. 50, 3 miles west of Salida, 2 miles east of Poncha Springs

CITY OR TOWN:

STATE:	CODE	COUNTY:	CODE
Colorado	08	Chaffee	015

**3. PHOTO REFERENCE**

PHOTO CREDIT: James M. Kittleman

DATE OF PHOTO: October 1972


NEGATIVE FILED AT:  
State Historical Society of Colorado

**4. IDENTIFICATION**

DESCRIBE VIEW, DIRECTION, ETC.

Looking north, showing south facade of ranch house building.

5





**NATIONAL REGISTER OF HISTORIC PLACES**  
**PROPERTY PHOTOGRAPH FORM**

(Type all entries - attach to or enclose with photograph)

STATE	Colorado
COUNTY	Chaffee
FOR NPS USE ONLY	
ENTRY NUMBER	DATE
MAY 11 1973	

SEE INSTRUCTIONS

**1. NAME**

COMMON: Hutchinson Ranch  
AND/OR HISTORIC: Hutchinson Homestead

**2. LOCATION**

STREET AND NUMBER: North side of U.S. 50, 3 miles west of Salida, 2 miles east of Poncha Springs  
CITY OR TOWN:

STATE:	CODE	COUNTY:	CODE
Colorado	08	Chaffee	015

**3. PHOTO REFERENCE**

PHOTO CREDIT: James M. Kittleman  
DATE OF PHOTO: October 1972  
NEGATIVE FILED AT:  
State Historical Society of Colorado

**4. IDENTIFICATION**

DESCRIBE VIEW, DIRECTION, ETC.

Storage or granary.

6

