



UNITED STATES DEPARTMENT OF THE INTERIOR
NATIONAL PARK SERVICE


NATIONAL REGISTER OF HISTORIC PLACES
PROPERTY PHOTOGRAPH FORM

(Type all entries - attach to or enclose with photograph)

1. NAME		
COMMON	AND/OR HISTORIC	NUMERIC CODE (Assigned by NPS)
Clover Bottom Mansion		APR 8 1975
2. LOCATION		
STATE	COUNTY	TOWN
Tennessee	Davidson	Donelson
STREET AND NUMBER		
2930 Lebanon Road		
3. PHOTO REFERENCE		
PHOTO CREDIT	DATE	NEGATIVE FILED AT
Leonard E. Marsh	February, 1975	Metro Historical Commission
4. IDENTIFICATION		
DESCRIBE VIEW, DIRECTION, ETC.		

Front entrance, interior

#1289





UNITED STATES DEPARTMENT OF THE INTERIOR
NATIONAL PARK SERVICE

NATIONAL REGISTER OF HISTORIC PLACES
PROPERTY PHOTOGRAPH FORM

(Type all entries - attach to or enclose with photograph)


1. NAME		
COMMON	AND/OR HISTORIC	NUMERIC CODE <i>(Assigned by NPS)</i>
Clover Bottom Mansion		APR 3 1975

2. LOCATION		
STATE	COUNTY	TOWN
Tennessee	Davidson	Donelson
STREET AND NUMBER		
2930 Lebanon Road		

3. PHOTO REFERENCE		
PHOTO CREDIT	DATE	NEGATIVE FILED AT
Leonard E. Marsh	February, 1975	Metro Historical Commission

4. IDENTIFICATION
DESCRIBE VIEW, DIRECTION, ETC.

View of stairs in the central hall



#289




UNITED STATES DEPARTMENT OF THE INTERIOR
NATIONAL PARK SERVICE

NATIONAL REGISTER OF HISTORIC PLACES
PROPERTY PHOTOGRAPH FORM

(Type all entries - attach to or enclose with photograph)

1. NAME		
COMMON	AND/OR HISTORIC	NUMERIC CODE (Assigned by NPS)
Clover Bottom Mansion		APR 3 1975
2. LOCATION		
STATE	COUNTY	TOWN
Tennessee	Davidson	Donelson
STREET AND NUMBER		
2930 Lebanon Road		
3. PHOTO REFERENCE		
PHOTO CREDIT	DATE	NEGATIVE FILED AT
Leonard E. Marsh	February, 1975	Metro Historical Commission
4. IDENTIFICATION		
DESCRIBE VIEW, DIRECTION, ETC.		



Close-up of the hand carved post at the central hall stairs

#309



UNITED STATES DEPARTMENT OF THE INTERIOR
NATIONAL PARK SERVICE
NATIONAL REGISTER OF HISTORIC PLACES
PROPERTY PHOTOGRAPH FORM
(Type all entries - attach to or enclose with photograph)

1. NAME		
COMMON	AND/OR HISTORIC	NUMERIC CODE <i>(Assigned by NPS)</i>
Clover Bottom Mansion		APR 3 1975
2. LOCATION		
STATE	COUNTY	TOWN
Tennessee	Davidson	Donelson
STREET AND NUMBER		
2930 Lebanon Road		
3. PHOTO REFERENCE		
PHOTO CREDIT	DATE	NEGATIVE FILED AT
Leonard E. Marsh	February, 1975	Metro Historical Commission
4. IDENTIFICATION		
DESCRIBE VIEW, DIRECTION, ETC.		

North elevation

#4089





UNITED STATES DEPARTMENT OF THE INTERIOR
NATIONAL PARK SERVICE

NATIONAL REGISTER OF HISTORIC PLACES
PROPERTY PHOTOGRAPH FORM

(Type all entries - attach to or enclose with photograph)

1. NAME

COMMON

Clover Bottom Mansion

AND/OR HISTORIC

NUMERIC CODE (Assigned by NPS)

APR 3 1975

2. LOCATION

STATE

Tennessee

COUNTY

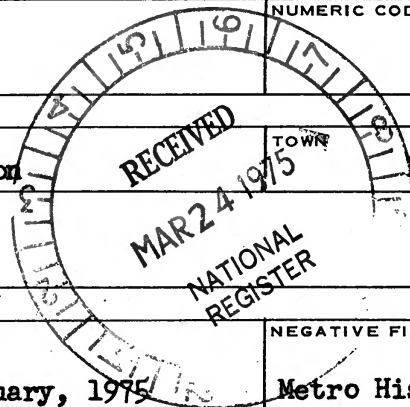
Davidson

TOWNSHIP

Donelson

STREET AND NUMBER

2930 Lebanon Road



3. PHOTO REFERENCE

PHOTO CREDIT

Leonard E. Marsh

DATE

February, 1975

NEGATIVE FILED AT

Metro Historical Commission

4. IDENTIFICATION

DESCRIBE VIEW, DIRECTION, ETC.

North elevation, showing detail of front parlor venetian window and cast-iron balcony railing

5 29



NATIONAL REGISTER OF HISTORIC PLACES
PROPERTY PHOTOGRAPH FORM

(Type all entries - attach to or enclose with photograph)

STATE	
Tennessee	
COUNTY	
Davidson	
FOR NPS USE ONLY	
ENTRY NUMBER	DATE
	APR 3 1975

SEE INSTRUCTIONS

1. NAME

COMMON: Clover Bottom Mansion

AND/OR HISTORIC:

2. LOCATION

STREET AND NUMBER:

2930 Lebanon Road

CITY OR TOWN:

Donelson

STATE:

Tennessee

CODE

47

COUNTY:

Davidson

CODE

037

3. PHOTO REFERENCE

PHOTO CREDIT: Leonard E. Marsh

DATE OF PHOTO: February, 1975

NEGATIVE FILED AT:


Metro Historical Commission

4. IDENTIFICATION

DESCRIBE VIEW, DIRECTION, ETC.

Close-up of portico, west or front elevation

6 of 9





NATIONAL REGISTER OF HISTORIC PLACES
PROPERTY PHOTOGRAPH FORM

(Type all entries - attach to or enclose with photograph)

STATE	
Tennessee	
COUNTY	
Davidson	
FOR NPS USE ONLY	
ENTRY NUMBER	DATE
APR 3	1975

SEE INSTRUCTIONS

1. NAME

COMMON: **Clover Bottom Mansion**
AND/OR HISTORIC:

2. LOCATION

STREET AND NUMBER: **2930 Lebanon Road**
CITY OR TOWN: **Donelson**
STATE: **Tennessee**

CODE	COUNTY:	CODE
47	Davidson	837


3. PHOTO REFERENCE

PHOTO CREDIT: **Leonard E. Marsh**
DATE OF PHOTO: **February, 1975**
NEGATIVE FILED AT: **Metro Historical Commission**

4. IDENTIFICATION

DESCRIBE VIEW, DIRECTION, ETC.
South elevation

#7 of 9





NATIONAL REGISTER OF HISTORIC PLACES
PROPERTY PHOTOGRAPH FORM

(Type all entries - attach to or enclose with photograph)

STATE	
Tennessee	
COUNTY	
Davidson	
FOR NPS USE ONLY	
ENTRY NUMBER	DATE
	APR 3 1975

SEE INSTRUCTIONS

1. NAME

COMMON: **Clover Bottom Mansion**

AND/OR HISTORIC:

2. LOCATION

STREET AND NUMBER:

2930 Lebanon Road

CITY OR TOWN:

Donelson

STATE:

Tennessee

CODE

47

COUNTY:

Davidson

CODE

037

3. PHOTO REFERENCE

PHOTO CREDIT: **Leonard E. Marsh**

DATE OF PHOTO: **February, 1975**


NEGATIVE FILED AT:
Metro Historical Commission

4. IDENTIFICATION

DESCRIBE VIEW, DIRECTION, ETC.

Front or west elevation

8 29





NATIONAL REGISTER OF HISTORIC PLACES
PROPERTY PHOTOGRAPH FORM

(Type all entries - attach to or enclose with photograph)

STATE Tennessee	
COUNTY Davidson	
FOR NPS USE ONLY	
ENTRY NUMBER	DATE
APR 3	1975

SEE INSTRUCTIONS

1. NAME

COMMON: **Clower Bottom Mansion**

AND/OR HISTORIC:

2. LOCATION

STREET AND NUMBER:

2930 Lebanon Road

CITY OR TOWN:

Donelson

STATE:

Tennessee

CODE

47

COUNTY:

Davidson

CODE

037

3. PHOTO REFERENCE

PHOTO CREDIT: **Leonard E. Marsh**

DATE OF PHOTO: **February, 1975**

NEGATIVE FILED AT:

Metro Historical Commission

4. IDENTIFICATION

DESCRIBE VIEW, DIRECTION, ETC.

West elevation

909

