




UNITED STATES DEPARTMENT OF THE INTERIOR  
NATIONAL PARK SERVICE

NATIONAL REGISTER OF HISTORIC PLACES  
PROPERTY PHOTOGRAPH FORM

(Type all entries - attach to or enclose with photograph)

1. NAME		
COMMON	AND/OR HISTORIC	NUMERIC CODE (Assigned by NPS)
Starr Historic District	Starr Historic District	JUN 28 1974
2. LOCATION		
STATE	COUNTY	TOWN
Indiana	Wayne	Richmond
STREET AND NUMBER		
Various		
3. PHOTO REFERENCE		
PHOTO CREDIT	DATE	NEGATIVE FILED AT
Marshall R. Gibson	December 10, 1973	2 N. 8th St., Richmond, Indiana



4. IDENTIFICATION

DESCRIBE VIEW, DIRECTION, ETC.

Row of Victorian Townhouses on east side of 200 Block North 10th St.  
from southwest looking Northeast.



NO  
PARKING  
HERE  
TO  
CORNER

UNITED STATES DEPARTMENT OF THE INTERIOR  
NATIONAL PARK SERVICE

NATIONAL REGISTER OF HISTORIC PLACES  
PROPERTY PHOTOGRAPH FORM


(Type all entries - attach to or enclose with photograph)

1. NAME

COMMON	AND/OR HISTORIC	NUMERIC CODE (Assigned by NPS)
Starr Historic District	Starr Historic District	JUN 28 1974

2. LOCATION

STATE Indiana	COUNTY Wayne	TOWN Richmond
STREET AND NUMBER Various		



3. PHOTO REFERENCE

PHOTO CREDIT Marshall R. Gibson	DATE December 19, 1973	NEGATIVE FILED AT 2 N. 8th St., Richmond, Indiana
------------------------------------	---------------------------	---

4. IDENTIFICATION

DESCRIBE VIEW, DIRECTION, ETC.

View of west side of 200 block North 10th Street, showing Knights of Columbus Hall in the foreground and the Miller-Mendenhall House in the rear looking to northwest.




UNITED STATES DEPARTMENT OF THE INTERIOR  
NATIONAL PARK SERVICE

NATIONAL REGISTER OF HISTORIC PLACES  
PROPERTY PHOTOGRAPH FORM

(Type all entries - attach to or enclose with photograph)

<b>1. NAME</b>		
COMMON	AND/OR HISTORIC	NUMERIC CODE (Assigned by NPS)
Starr Historic District	Starr Historic District	JUN 28 1974
<b>2. LOCATION</b>		
STATE	COUNTY	TOWN
Indiana	Wayne	Richmond
STREET AND NUMBER		
Various		
<b>3. PHOTO REFERENCE</b>		
PHOTO CREDIT	DATE	NEGATIVE FILED AT
Marshall R. Gibson	December 10, 1973	2 N. 8th St., Richmond, Indiana
<b>4. IDENTIFICATION</b>		
DESCRIBE VIEW, DIRECTION, ETC.		



View of Micajah Henley house (1884) at northeast corner of North 14th Street and North "B" Street looking to Northeast




UNITED STATES DEPARTMENT OF THE INTERIOR  
NATIONAL PARK SERVICE

NATIONAL REGISTER OF HISTORIC PLACES  
PROPERTY PHOTOGRAPH FORM

(Type all entries - attach to or enclose with photograph)

<b>1. NAME</b>		
COMMON Starr Historic District	AND/OR HISTORIC Starr Historic District	NUMERIC CODE (Assigned by NPS) <b>JUN 28 1974</b>
<b>2. LOCATION</b>		
STATE Indiana	COUNTY Wayne	TOWN Richmond
STREET AND NUMBER Various		
<b>3. PHOTO REFERENCE</b>		
PHOTO CREDIT Marshall R. Gibson	DATE December 18 1973	NEGATIVE FILED AT 2 N. 8th St., Richmond, Indiana
<b>4. IDENTIFICATION</b>		
DESCRIBE VIEW, DIRECTION, ETC.		



View of Starr-Cadwallader House and neighboring villa, in 200 block of North 12th Street, taken from northwest looking southeast.