

UNITED STATES DEPARTMENT OF THE INTERIOR  
NATIONAL PARK SERVICE

**NATIONAL REGISTER OF HISTORIC PLACES  
INVENTORY -- NOMINATION FORM**

FOR NPS USE ONLY

RECEIVED **OCT 16 1979**

DEC 21 1979

DATE ENTERED

SEE INSTRUCTIONS IN *HOW TO COMPLETE NATIONAL REGISTER FORMS*  
TYPE ALL ENTRIES -- COMPLETE APPLICABLE SECTIONS

**1 NAME**

HISTORIC

Brookwood Hills *Historic District*

AND/OR COMMON

Same *off U.S. 19 and GA 9*

**2 LOCATION**

STREET & NUMBER

32-255 Huntington Road, 16-57 Woodcrest Avenue, 15-57 Northwood Avenue, 9-129 Palisades Road, Parkdale Way, 7-74 Montclair Drive, 23-95 Wakefield Drive, 11-161 Camden Road, and 22-146 Brighton Road.

NOT FOR PUBLICATION

CITY, TOWN

Atlanta

VICINITY OF

CONGRESSIONAL DISTRICT

Fifth-Wyche Fowler

STATE

Georgia

CODE

013

COUNTY

Fulton

CODE

121

**3 CLASSIFICATION**

**CATEGORY**

- DISTRICT
- BUILDING(S)
- STRUCTURE
- SITE
- OBJECT

**OWNERSHIP**

- PUBLIC
- PRIVATE
- BOTH
- PUBLIC ACQUISITION**
- IN PROCESS
- BEING CONSIDERED

**STATUS**

- OCCUPIED
- UNOCCUPIED
- WORK IN PROGRESS
- ACCESSIBLE**
- YES: RESTRICTED
- YES: UNRESTRICTED
- NO

**PRESENT USE**

- AGRICULTURE
- COMMERCIAL
- EDUCATIONAL
- ENTERTAINMENT
- GOVERNMENT
- INDUSTRIAL
- MILITARY
- MUSEUM
- PARK
- PRIVATE RESIDENCE
- RELIGIOUS
- SCIENTIFIC
- TRANSPORTATION
- OTHER:

**4 OWNER OF PROPERTY**

NAME

Multiple Owners (see attached list)

STREET & NUMBER

CITY, TOWN

VICINITY OF

STATE

**5 LOCATION OF LEGAL DESCRIPTION**

COURTHOUSE,  
REGISTRY OF DEEDS, ETC.

Superior Court

STREET & NUMBER

Fulton County Courthouse

CITY, TOWN

Atlanta

STATE

Georgia

**6 REPRESENTATION IN EXISTING SURVEYS**

TITLE

None

DATE

FEDERAL STATE COUNTY LOCAL

DEPOSITORY FOR  
SURVEY RECORDS

CITY, TOWN

STATE

4

# 7 DESCRIPTION

CONDITION		CHECK ONE	CHECK ONE
<input checked="" type="checkbox"/> EXCELLENT	<input type="checkbox"/> DETERIORATED	<input type="checkbox"/> UNALTERED	<input checked="" type="checkbox"/> ORIGINAL SITE
<input type="checkbox"/> GOOD	<input type="checkbox"/> RUINS	<input checked="" type="checkbox"/> ALTERED	<input type="checkbox"/> MOVED DATE _____
<input type="checkbox"/> FAIR	<input type="checkbox"/> UNEXPOSED		

DESCRIBE THE PRESENT AND ORIGINAL (IF KNOWN) PHYSICAL APPEARANCE

## Brookwood Hills

Brookwood Hills is a well-defined residential area that incorporates the major architectural, landscape and planning elements of suburban development of the early 1920s in America. The district encompasses an area of approximately ninety acres which includes 255 residences, a large recreation area and pool, and two distinctive bricked and landscaped entranceways to the subdivision. The district's enclave pocket design, curvilinear street system, development density, provisions for recreational areas, and regularity of the landscape design plan provide a semi-rural environment within an urban setting.

Brookwood Hills, as it was called from its inception, was developed in a series of phases over a period of years. Phase I included the development of Huntington Road, Palisades Road, Woodcrest Avenue and Northwood Avenue. The area was substantially developed and homes sold by the end of 1924. The second phase of development, known as the Brookwood Hills Extension, proceeded from 1924 to approximately 1930. Development occurred along Wakefield Drive, Camden Road, Brighton Road and the northern portion of Palisades from Huntington Road to Wakefield Drive. Both of these development phases are included within the historic-district boundaries.

The present Brookwood Hills neighborhood contains two more recent development phases which occurred along the eastern portion of Brighton Road and Camden Road. Neither of these phases was planned or developed by the original developer, although the similarities in architectural styles of the newer residences to the original developments are very obvious and consistent.

The Brookwood Hills plan was determined largely by the topography of the area, as well as established ownership boundaries. The terrain is gently sloping with pockets of heavily wooded areas and a natural spring. Existing boundaries at the time were Peachtree Road (to the west), a well-traveled street, Southern Railroad Line (to the southeast), and the Clear Creek area, a heavily wooded virgin forest area (to the east).

The curvilinear street system in the subdivision follows the topology, includes the natural-spring area, and serves to prevent a monotony of homes developed on regularly planned lots along the streets. This system in Phase I of the subdivision provided for circular access to all lots in the subdivision. Access to the neighborhood from Peachtree Street only at Palisades Road and Huntington Road further enhances the elements of privacy and protection for residents. Curvilinear streets also create a semi-rural, leisurely atmosphere within the boundaries of the neighborhood.

[continued]

## NATIONAL REGISTER OF HISTORIC PLACES INVENTORY -- NOMINATION FORM

FOR NCRS USE ONLY

RECEIVED OCT 16 1979

DATE ENTERED

NOV 21 1979

CONTINUATION SHEET Description ITEM NUMBER 7 PAGE 2

A pocket-enclave design of the neighborhood is created by its location. It is sandwiched between railroads to the north and southeast, Peachtree Road to the west, and a heavily wooded area, Clear Creek, to the east. This design and isolated location protected the neighborhood from heavy through-traffic and visually defines the identity of Brookwood Hills.

Building lots in the first phase were originally platted in regular 50'-x-400' dimensions, shifting in shape slightly to accommodate the curvilinear road layout. Development of these regular lots proceeded as platted, with the exception of Palisades Road, where property owners used two or three lots for their residences (150' x 400'). Houses of substantially larger scale were built along this street, with remaining acreage being used for gardens, lawns and open space. The general development density in this first phase of development provides an air of urbanity amidst the semi-rural setting and develops an atmosphere of stability from the compactness of the residences.

The street system in the Brookwoods Hills Extension is somewhat more linear and regular in layout. The planned Brighton Road entranceway adds only one more entrance point to the subdivision. Circulation within this phase of the subdivision is more linear along Brighton Road and Camden Road, with Montclair Drive and Wakefield Drive providing circular access to this phase and Phase I.

Building lots in Phase II are for the most part rectangular in shape. They are generally wider, yet more shallow than Phase I. Setbacks of the homes in this phase are not as great as those in Phase I, with exception of Montclair Drive. Houses along the west side of Montclair are set back further and at a higher elevation due to the topography.

All houses in the subdivision, due to the design, give the feeling of facing inward toward the middle, or center, of the subdivision, again reinforcing the private aura of the community.

All streets in the Brookwood Hills district are landscaped with the regular precision of an engineer. Mr. B.F. Burdette designed all the landscaping and personally planted many of the trees. Oak trees were regularly placed along the streets, each separated by two flowing crepe myrtles. The pool and recreation area, once the site of a natural spring, was also lined with oaks

[continued]

**NATIONAL REGISTER OF HISTORIC PLACES  
INVENTORY -- NOMINATION FORM**

FOR HCRS USE ONLY	
RECEIVED	OCT 16 1979
DATE ENTERED	10 21 80

CONTINUATION SHEET Description ITEM NUMBER 7 PAGE 3

and crepe myrtles. The southern edge of the pool area is heavily wooded with a large grove of beech trees.

Pockets of undeveloped lots along the eastern edge of Huntington Road serve to enhance the semi-rural feeling of the subdivision. Clear Creek, a thirteen-acre virgin-forest area, is directly east of the district. While not part of the original subdivision, this wooded land further contributes to the semi-rural atmosphere of the subdivision. (Clear Creek is not included in the district boundaries, but provides an important, distinct edge to the district.)

Most homes in the district have been informally landscaped with trees, ground cover and shrubbery that blend with the subdivision's landscape design. Broad lawns, oak trees, creeping ivy, flowering shrubs add to the natural beauty of the subdivision. These features further the natural, free-flowing landscape and provide a feeling of luxurious urbanity.

As part of the original subdivision plan, B.F. Burdette also designed distinctive brick entranceways on Palisades Road and Brighton Road. These bricked, landscaped entranceways were designed and planted with crepe myrtles and foliage similar to the rest of the subdivision. In the 1960s, the neighborhood garden club re-landscaped the entranceways and added curb cuts in order to better accommodate automobiles. The original idea, though, was not dramatically altered.

Essential to the community spirit and identity of the neighborhood is the recreation area containing the pool, tennis courts, clubhouse and park. Located in a gully, this area originally contained a spring-fed lake. As Phase II of the subdivision development occurred, Burdette set aside the land specifically for recreational purposes and social reasons.

The buildings in Brookwood Hills are all residences, with the exception of the community clubhouse. The residences are diverse in style, scale and building materials, and reflect a full range of early-twentieth-century eclectic residential architecture. Eclectic styles and elements are represented by Tudor, Colonial, Neoclassical, Bungalow and Cottage styles. A variety of building materials, clapboard, brick, stone, clay roof, slate roofing, add to the architectural diversity. This diversity of stylistic expression is furthered by the range of scale in the residences. They range from one-story

[continued]

2

**NATIONAL REGISTER OF HISTORIC PLACES  
INVENTORY -- NOMINATION FORM**

FOR HCRS USE ONLY

RECEIVED OCT 16 1979

DATE ENTERED

CONTINUATION SHEET Description ITEM NUMBER 7 PAGE 4

bungalows and cottages to two- and three-story spacious Colonial and Tudor mansions with ballrooms and servants' outbuildings.

The larger residences are located primarily along Palisades Road and Wakefield Drive. Two-story homes appear along Camden Road, Brighton Road, Woodcrest Avenue and Northwood Avenue. Huntington Road contains the major concentration of bungalow- and cottage-style homes. The placement indicates the modest initial development in the subdivision, later developing into grander scale homes.

Boundaries

Boundaries of the Brookwood Hills historic district circumscribe the historically significant part of the suburb: two adjacent, consecutively developed subdivisions, dating from 1922 through 1933, and their two major landscaped entrances from Peachtree Street (a third entrance, not landscaped as a part of the suburb, is not included). These boundaries exclude two later, historically unrelated phases of development dating from the 1930s through the 1970s. (See Section 8 for elaboration.) West of the Brookwood Hills historic district is Peachtree Road, once a fashionable residential street (though not a part of Brookwood Hills) and now a busy commercial thoroughfare. To the south lies an undeveloped tract of land, railroad tracks, and an expressway. To the east stands a virtual wilderness along Clear Creek; beyond it is an industrial park, railroad tracks, and expressway. North of Brookwood Hills is institutional and commercial development, and another railroad.

Intrusions

The Brookwood Hills historic district contains few intrusions. These few intrusions are technical rather than substantial (i.e., less than fifty years old and of no extraordinary significance) and detract very little, if at all, from the character and appearance of the subdivision. Most are simply houses dating from the last four decades which, through their scale, materials, siting, and landscaping, are compatible with their historic surroundings. [Intrusions have been identified, marked on the accompanying list of property owners, and marked on the accompanying map of "Brookwood Hills."]

# 8 SIGNIFICANCE

PERIOD		AREAS OF SIGNIFICANCE -- CHECK AND JUSTIFY BELOW			
<input type="checkbox"/> PREHISTORIC	<input type="checkbox"/> ARCHEOLOGY-PREHISTORIC	<input checked="" type="checkbox"/> COMMUNITY PLANNING	<input checked="" type="checkbox"/> LANDSCAPE ARCHITECTURE	<input type="checkbox"/> RELIGION	
<input type="checkbox"/> 1400-1499	<input type="checkbox"/> ARCHEOLOGY-HISTORIC	<input type="checkbox"/> CONSERVATION	<input type="checkbox"/> LAW	<input type="checkbox"/> SCIENCE	
<input type="checkbox"/> 1500-1599	<input type="checkbox"/> AGRICULTURE	<input type="checkbox"/> ECONOMICS	<input type="checkbox"/> LITERATURE	<input type="checkbox"/> SCULPTURE	
<input type="checkbox"/> 1600-1699	<input checked="" type="checkbox"/> ARCHITECTURE	<input type="checkbox"/> EDUCATION	<input type="checkbox"/> MILITARY	<input type="checkbox"/> SOCIAL/HUMANITARIAN	
<input type="checkbox"/> 1700-1799	<input type="checkbox"/> ART	<input type="checkbox"/> ENGINEERING	<input type="checkbox"/> MUSIC	<input type="checkbox"/> THEATER	
<input type="checkbox"/> 1800-1899	<input type="checkbox"/> COMMERCE	<input type="checkbox"/> EXPLORATION/SETTLEMENT	<input type="checkbox"/> PHILOSOPHY	<input type="checkbox"/> TRANSPORTATION	
<input checked="" type="checkbox"/> 1900-	<input type="checkbox"/> COMMUNICATIONS	<input type="checkbox"/> INDUSTRY	<input type="checkbox"/> POLITICS/GOVERNMENT	<input type="checkbox"/> OTHER (SPECIFY)	
		<input type="checkbox"/> INVENTION			

SPECIFIC DATES 1922-1933

BUILDER/ARCHITECT

Developer: Benjamin F. Burdette & Arthur C. Burdette, Burdette Realty

STATEMENT OF SIGNIFICANCE

Company; Engineer: O.F. Kauffman

## Architecture, Landscape Architecture and Community Development

Brookwood Hills is significant to the history of architecture, landscape architecture and community development in Atlanta. It is a fine example of early-twentieth-century residential suburban development. Located adjacent to Peachtree Street, a major north-south thoroughfare, it was planned and designed to accommodate the automobile, yet streetcar and railroad facilities were readily available in the vicinity. Its curvilinear and irregular grid-iron street pattern is laid into the natural terrain to take advantage of the topography for easing automobile circulation and maximizing the number of house lots. Broad intersections open within the subdivision, while access is limited to Peachtree Street, creating an enclave without through traffic that successfully isolates the subdivision and turns it inward, away from the hustle and bustle of the city. The layout of lots gives each property a more-or-less-private rear yard. Adjacent front yards create the impression of linear public parks running along the streets; adjacent rear yards combine to create private enclaves within blocks and circles. Half of one block, or circle, is devoted to public recreation and features a pool, tennis courts and a clubhouse set within a wooded glen. Landscaping is generally informal, subscribing to the "modern" or "English" picturesque aesthetic, with lawns and casually disposed trees, shrubs, and flower beds running together from one property to the next. Rigorously aligned rows of street trees -- specified and in some cases planted by the developer, B.V. Burdette himself -- provide a pleasant counterpoint to the otherwise informal landscaping. These street trees impart a peculiar sense of identity to Brookwood Hills, and demonstrate the influence of at least one man's convictions regarding appropriate public landscaping. Architecture encompasses a wide range of early-twentieth-century period and eclectic residential designs and a variety of house types. The larger houses, set close to the streets on relatively narrow lots, create a distinct townhouse or rowhouse impression that, like the effect of the street trees, characterizes the suburb. Remarkably well preserved today, free from serious intrusions or disfigurements, Brookwood Hills constitutes a genuine period piece from Atlanta's first wave of suburban residential development.

[continued]

(6)

# 9 MAJOR BIBLIOGRAPHICAL REFERENCES

Adley Associates. Brookwood Hills: Inventory of the Community Today, 1967.  
 Askinaze, Carol. "Brookwood Hills: A Secret Enclave," Atlanta Journal-Constitution,  
 June 11, 1977.  
Atlanta Centennial Yearbook: 1837-1937

[continued]

**UTM NOT VERIFIED**

# 10 GEOGRAPHICAL DATA

ACREAGE OF NOMINATED PROPERTY 92 (est.)

QUADRANGLE NAME Northwest Atlanta, Ga.

QUADRANGLE SCALE 1:24,000

UTM REFERENCES

A 1,6 | 7,4,1,9,1,5 | 3,7,4,4,0,2,0

B 1,6 | 7,4,1,9,2,0 | 3,7,4,3,0,3,0

ZONE EASTING NORTHING

ZONE EASTING NORTHING

C 1,6 | 7,4,1,4,8,0 | 3,7,4,3,0,5,0

D 1,6 | 7,4,1,2,8,5 | 3,7,4,3,3,6,0

E 1,6 | 7,4,1,2,8,0 | 3,7,4,3,7,7,5

F

G

H

VERBAL BOUNDARY DESCRIPTION

The boundaries of the Brookwood Hills historic district are described by a black line on the attached "Map Showing Boundaries of the Brookwood Hills Historic District"

LIST ALL STATES AND COUNTIES FOR PROPERTIES OVERLAPPING STATE OR COUNTY BOUNDARIES

STATE	CODE	COUNTY	CODE
-------	------	--------	------

STATE	CODE	COUNTY	CODE
-------	------	--------	------

# 11 FORM PREPARED BY

NAME / TITLE Nancy Nolan, consultant for the Brookwood Hills Neighborhood Association;  
Richard R. Cloues, architectural historian, Historic Preservation Section

ORGANIZATION

DATE

Historic Preservation Sec., Dept. of Natural Resources

April, 1979

STREET & NUMBER

TELEPHONE

270 Washington St., S.W.

(404) 656-2840

CITY OR TOWN

STATE

Atlanta

Georgia 30334

# 12 STATE HISTORIC PRESERVATION OFFICER CERTIFICATION

THE EVALUATED SIGNIFICANCE OF THIS PROPERTY WITHIN THE STATE IS:

NATIONAL

STATE

LOCAL

As the designated State Historic Preservation Officer for the National Historic Preservation Act of 1966 (Public Law 89-665), I hereby nominate this property for inclusion in the National Register and certify that it has been evaluated according to the criteria and procedures set forth by the National Park Service.

STATE HISTORIC PRESERVATION OFFICER SIGNATURE

*Elizabeth P. Lyon*

TITLE Acting State Historic Preservation Officer

DATE 10/4/79

FOR NPS USE ONLY

I HEREBY CERTIFY THAT THIS PROPERTY IS INCLUDED IN THE NATIONAL REGISTER

*Edward D. Skell*

DATE 12-21-79

KEEPER OF THE NATIONAL REGISTER

ATTEST: *W. A. Miller*

DATE 12/12/79

CHIEF OF REGISTRATION

**NATIONAL REGISTER OF HISTORIC PLACES  
INVENTORY -- NOMINATION FORM**

FOR HCRS USE ONLY  
RECEIVED OCT 16 1979  
DATE ENTERED 10/21

CONTINUATION SHEET Significance ITEM NUMBER 8 PAGE 2

Even more important than its intrinsic merits, however, is the fact that Brookwood Hills constitutes another in a series of historic Atlanta suburbs. This series started with Atlanta's first suburb, the late-nineteenth-century Inman Park (registered in 1973), and Atlanta's second suburb, the turn-of-the-century Druid Hills (partly registered in 1975; full nomination currently pending), and continued with suburban developments in the West Paces Ferry Road area (nomination under consideration) and along Peachtree Street north of the city. Among the latter, Brookwood Hills stands prominent. It represents a suburban development that was planned, designed, and developed by local people who were directly inspired and, in some cases, actually trained by the earlier, precedent-setting suburban developments. As such, Brookwood Hills demonstrates the insistence of suburban development during the early decades of the twentieth century in Atlanta, and it shows the extent to which the innovative suburban planning and design principles of the late-nineteenth and early-twentieth centuries became accepted locally as norms for subsequent suburban development in the twentieth century.

Developmental History and Principal Figures

In the early-nineteenth century, the land now known as Brookwood Hills was included in the property of Merideth Collier, one of the original settlers of historic DeKalb County. In the middle of the nineteenth century, these holdings were divided among three of Collier's sons, each of whom received 400 acres. Early in the twentieth century, the George Washington Collier estate was largely developed as Ansley Park, and the Wesley Gray Collier estate was largely developed as Peachtree Heights. Parts of the Andrew Jackson Collier and George Washington Collier estates were developed as Brookwood Hills.

In 1912, Benjamin F. Burdette and E.F. Chamblees purchased approximately fifty acres of land in Land Lot 110 from the A.J. Collier estate. B.F. Burdette was a principal in the Burdette Realty Company, a local real-estate agency established in 1910. The land Burdette and Chamblees purchased had extensive frontage along the east side of Peachtree Road, and the new owners set about immediately to subdivide this frontage for residential development. Land to the rear of the Peachtree Road frontage was reserved for future subdivision, and access was reserved at what was later to become Palisades Road.

[continued]



**NATIONAL REGISTER OF HISTORIC PLACES  
INVENTORY -- NOMINATION FORM**

FOR NCRS USE ONLY  
RECEIVED OCT 16 1979  
DATE ENTERED 10 21 1979

CONTINUATION SHEET Significance ITEM NUMBER 8 PAGE 3

Several years later, Arthur C. Burdette purchased E.F. Chamblees' interest in the remaining forty acres of this land and formed a real-estate and development partnership with B.F. Burdette. Early in the 1920s, this partnership agreed with George Washington Collier, Jr., owner of some twenty-five acres of land in Land Lot 109 directly south of the Burdette holdings, to jointly develop these sixty-five acres as a suburban subdivision called Brookwood Hills. This subdivision, consisting of Palisades Road, Huntington Road, Northwood Avenue, and Woodcrest Avenue, was to constitute the first of four phases in the development of the entire Brookwood Hills suburb.

This first phase of Brookwood Hills was developed between 1922 and 1924. Civil engineer O.F. Kauffman drew the plat for the subdivision under the direct supervision of B.F. Burdette. Kauffman had previously worked for the Druid Hills Company while it was implementing the plan for the Druid Hills suburb originally prepared by Frederick Law Olmsted, Jr., and the Olmsted Brothers, and his picturesque, curvilinear design for Brookwood Hills clearly reveals the influence of Olmsted's principles, although on a reduced scale. Burdette, who specified the street trees in Brookwood Hills, would have been, as a real-estate agent, acutely aware of the precedent-setting development of Druid Hills and its successors like the nearby Ansley Park, and he clearly intended to create a subdivision that would emulate them, yet at the same time establish its own identity through the street trees and the lack of through-traffic. The Burdette Realty Company, under the supervision of A.C. Burdette, handled the sale of lots in Brookwood Hills. Lot owners contracted for and financed improvements to their lots independently, in accordance with the stipulation that their houses represent a \$7,500-\$10,000 minimum value, depending on location. Some houses were designed by prominent Atlanta architects including Neel Reid and Walter T. Downing. Many of the houses were built by Atlanta contractors Martin Nichols and L.W. Rogers, and by the Burdettes.

Shortly after completing the development of this first phase of Brookwood Hills, the partnership of B.F. and A.C. Burdette, which then owned the Burdette Realty Company, formed a corporation under that name. The new corporation then assumed title to approximately ten acres of undeveloped land immediately north of the Palisades Road lots. It concurrently purchased from the DuBose estate approximately twelve acres directly north of and adjoining this undeveloped tract, and from the G.W. Collier estate another twenty-eight acres north of and adjoining the DuBose tract. This consolidated property was then developed by 1933 as the Brookwood Hills Extension.

[continued]

**NATIONAL REGISTER OF HISTORIC PLACES  
INVENTORY -- NOMINATION FORM**

FOR HCRS USE ONLY  
RECEIVED **OCT 16 1979**  
DATE ENTERED

CONTINUATION SHEET Significance ITEM NUMBER 8 PAGE 4

---

The Brookwood Hills Extension includes Brighton Road, Camden Road, Wakefield Drive, Montclair Drive, Parkdale Way, and an extension of Huntington Road, all within Land Lot 110, with access at Brighton Road to Peachtree Street. The Extension was planned, designed, and developed along the lines of the original Brookwood Hills subdivision. The only significant difference lies in the Extension's irregular gridiron street layout, drawn to take advantage of a broad hillside. The Extension also features a large tract of land set aside in 1926 by B.F. Burdette for the recreation of Brookwood Hills residents.

The original Brookwood Hills subdivision and the Brookwood Hills Extension constitute the historic and significant part of the Brookwood Hills suburb. The suburb was extended in two more phases of development dating from the 1930s through the 1970s. The first phase completed the Brighton Road-Camden Road loop; the second extended Camden Road into a cul-de-sac. While superficially similar to, and complementing, the earlier developments, neither of these two subsequent phases was developed by the Burdette Realty Company, neither features the street trees insisted upon by B.F. Burdette, and, of course, neither is fifty years old. Thus, although a part of today's Brookwood Hills neighborhood, these latter two phases of development are not a part of the historic Brookwood Hills suburb.

UNITED STATES DEPARTMENT OF THE INTERIOR  
HERITAGE CONSERVATION AND RECREATION SERVICE

**NATIONAL REGISTER OF HISTORIC PLACES  
INVENTORY -- NOMINATION FORM**

FOR HCRS USE ONLY	
RECEIVED	OCT 16 1978
DATE ENTERED	10 21 78

CONTINUATION SHEET    Bibliography    ITEM NUMBER 9    PAGE 2

---

Brookwood By Word (neighborhood newsletter), Summer, 1978, Summer, 1974.

Advertisement, City Builder, June, 1923 (advertising housing styles).

Garrett, Franklin M. Atlanta and Environs: A Chronicle of Its People and Events. Athens, Ga.: University of Georgia Press, 1969.

Personal letter, Arthur Burdette to Community Club regarding history of the development.

Personal interviews with Mrs. Polly Miles, Mr. Everett Thomas, Mrs. Elaine Luxem Bourden, and Mr. J.M. Wildman, president of the neighborhood association.

22

FOR HCRS USE ONLY  
RECEIVED OCT 16 1979  
DATE ENTERED DEC 21 1979

# NATIONAL REGISTER OF HISTORIC PLACES INVENTORY -- NOMINATION FORM

CONTINUATION SHEET Property Owners ITEM NUMBER 4 PAGE 2

[Note: An "X" in the left-hand margin denotes an intrusion; in the case of Brookwood Hills, generally a house less than fifty years old which has no extraordinary significance, and because of scale, materials, siting and landscaping detracts little, if at all, from the character and appearance of the district.]

STREET ADDRESS*	PROPERTY OWNER(S)	ZIP CODE
<u>Brighton Road</u>		<u>30309</u>
No. 21	Molly R. Gardner	
No. 22	Patty B. Gibson	
No. 28	Beverly L. Stacy	
No. 38	Mrs. Jeanette C. Olden	
No. 40	Fred B. Duval	
No. 45	Kenneth S. Moorman	
No. 46	Claribel M. Rogers	
No. 49	C.C. Covey	
No. 52	Neil H. Bowles	
No. 53	Preston H. Crum	
No. 58	Clinton B. Kennery	
No. 61	Bradley Hale	
No. 64	Elizabeth Primm	
No. 67	Charles Massey	
X No. 69	John Zinber	
No. 70	Barbara B. Parham	
No. 76	Mrs. J.T. Reynolds	
No. 79	Helen O'Callahan	
No. 82	Mrs. P.E. Keeler	
No. 83	Benie Bruner	
No. 88	Mrs. May S. Rayle	
No. 89	F.M. and Mary Bird	
No. 94	Robert M. Strickland	
No. 97	C & S National Bank	
No. 102	Mrs. Helen P. Edmonds	
No. 103	Gwen Todd	
No. 104	Florence M. Johnson	
No. 110	Mary L. Roberts	

[continued]

8

**NATIONAL REGISTER OF HISTORIC PLACES  
INVENTORY -- NOMINATION FORM**

FOR HCRS USE ONLY	
RECEIVED	OCT 16 1979
DATE ENTERED	DEC 21 1979

CONTINUATION SHEET Property Owners ITEM NUMBER 4 PAGE 3

Brighton Road

Zip Code - 30309

No. 111	James Rankin
No. 114	Louise C. Roth
No. 118	Travis D. Salter
No. 119	Nancy W. Black
No. 122	Robert D. McCallum, Jr.
No. 129	Martha Pentecost
No. 130	James Jennings
No. 134	Robert Coley
No. 137	William H. Dean, Jr.
No. 138	Mary V. Mackey
No. 139	Edward H. and Mary P. Lindsey
No. 142	James T. Ray
No. 145	Thomas M. Smith
No. 146	Virginia K. Ragan

Camden Road

Zip Code - 30309

No. 7	W.N. Kennon
No. 11	Margaret and Cardlin Evins
No. 12	John J. Lergenmiller, Jr.
No. 17	Mary Miller Brown
No. 18	Frances H. Gillham
No. 23	Virginia S. Elyea
No. 24	Edward P. and Nancy D. Gould
No. 29	Deanne Levison
No. 30	Hugh F. Fenlon
No. 37	Jane L. Allen
No. 38	James A. Gray, III
No. 41	George Hopkins
No. 42	Mrs. Mary J. Johnston
No. 45	Mrs. Katherine Wesley
No. 46	Thomas A. Player
No. --	Theron A. Ash
No. 50	William C. Bracken, III
No. 53	Kathleen Ash

[continued]

9

**NATIONAL REGISTER OF HISTORIC PLACES  
INVENTORY -- NOMINATION FORM**

FOR HCRS USE ONLY
RECEIVED <b>OCT 16 1979</b>
DATE ENTERED <b>DEC 21 1979</b>

**CONTINUATION SHEET** Property Owners    ITEM NUMBER 4    PAGE 4

---

Camden Road

Zip Code - 30309

No. 54	Virginia H. and Dennis E. Brown
No. 57	Mrs. Wendell Harsh
No. 58	Anne M. Ferguson
No. 62	Birdie Shaefer
No. 66	Frances M. Patterson
No. 106	Harry L. Gilham, Jr.
X No. 191	W.H. and J.V. Rabel

Huntington Road

Zip Code - 30309

No. 32	Colon H. Wilson, Jr.
No. 35	Mrs. Kay M. Copeland
No. 38	Malcolm S. Smith
No. 39	Betty Winn
No. 43	Edward L. and Nancy M. Jenkins
No. 44	Robert E. Corry, Jr.
No. 50	David K. and Parlaine Bone
No. 53	Ed Chism
No. 59	William N. and Adas Aitken
No. 60	Perry Tenney
No. 63	Francis Garner
No. 66	Kathleen Summers
No. 67	Eugene Novy
No. 70	Malcolm Wilkinson
No. 71	Robert C. and Carol M. Covington
No. 76	Bennett T. Chinn
No. 77	Mae B.T. Mickens
No. 80	Mary Herberman
No. 81	Mrs. Myrtis J. Carroll
No. 82	Lois M. Hansard, et al.
No. 83	Robert L. and Diane B. Barret
X No. 89	Edwards C. Kidd, III
No. 90	Peggy B. Farris
No. 91	Frank J. Merryman
No. --	Frank J. Merryman

[continued]



**NATIONAL REGISTER OF HISTORIC PLACES  
INVENTORY -- NOMINATION FORM**

FOR HCRS USE ONLY
RECEIVED <b>OCT 16 1979</b>
DATE ENTERED <b>OCT 21 1979</b>

CONTINUATION SHEET Property Owners ITEM NUMBER 4 PAGE 5

Huntington Road

Zip Code - 30309

No. 98	John T. Bonner
X No. 101	Mrs. J.E. McWhite
No. ---	James H. Cole
No. 106	Mrs. Josephine R. Pyle
No. 109	James H. Cole
No. 110	Dorothy H. White
No. 111	J.M. Lennard, Jr.
No. 115	John A. Ferguson
No. 116	Frank W. and Gerry S. White
No. 121	William A. and Laura S. Hewes
No. 122	Jean Holman
No. 125	Mr. and Mrs. John Tucker
No. 128	William B. Pryer
No. 129	Chris J. Zittel
No. 133	William P. Clark
No. 134	James S. Stokes, IV
No. 137	Florence R. Pottinger
No. 140	Virginia M. Ward
No. 141	James H. and Louise Cole
No. ---	Brookwood Hills Community Club
No. 144	Frank M. Eldridge
X No. 147	Annie P. Newton
X No. 150	Barbara Ingram
X No. 155	Charlotte W. Bear
No. 156	John R. and Martha A. Gangen
No. 160	Mrs. Willie C. Smith
No. 163	Thompson Funsten
No. 164	Samuel A. D'Angels
No. 168	Mrs. Margaret H. Johnson
No. 169	Gregory D. Rush
X No. 171	Stella Johnson
No. 172	Mrs. Mary A. Sams
X No. 175	Dale Duffel
No. 176	George T. Rein
No. 185	Keith Quarterman
No. 187	Harold N. Walbek

[continued]

**NATIONAL REGISTER OF HISTORIC PLACES  
INVENTORY -- NOMINATION FORM**

FOR HCRS USE ONLY	
RECEIVED	OCT 16 1979
DATE ENTERED	DEC 21 1979

CONTINUATION SHEET Property Owners ITEM NUMBER 4 PAGE 6

Huntington Road

Zip Code - 30309

No. 191	Frederick H. Von Unwerth
No. 201	John M. Tremaine
X No. 205	Nan Glass Blackwell
X No. 220	Mary Olive Thomas
No. 225	John R. Wyant
X No. 226	Allie Young
No. 231	John C. Rose
No. 235	John W. Heisel
X No. 240	Mrs. Zenaide Wick
No. 243	John Little
X No. 251	William Giddsey
X No. 255	William Giddsey

Montclair Drive

Zip Code - 30309

X No. 2	G.G.B. Bilsten
X No. 4	Eugenia M. Royal
X No. 6	Evelyn F. Canfield
No. 7	Anne Grace Turner
X No. 8	Stephen W. Ackerman, Jr.
No. 17	Mrs. Mayne H. Smith
No. 20	Richard L. Stumm
No. 21	Paul T. Eckel
X No. 27	W.G. Lyons
No. 30	Donald Dietrichs
No. 40	Charles T. Winship
No. 41	Mrs. Nell C. Massa
No. 45	Ellis C. Hooper
No. 46	Mrs. Lutie T. Mellett
No. 52	Mrs. Virginia Reynolds
No. 55	Carolyn Y. Williams
No. 58	Sue S. Troiter
No. 61	Taft Chatham
No. 64	Elizabeth Tufts
No. 67	Donald Kohla and Marilyn Kohla
No. 74	Mrs. Virgil Shepard

[continued]



**NATIONAL REGISTER OF HISTORIC PLACES  
INVENTORY -- NOMINATION FORM**

FOR HCRS USE ONLY
RECEIVED OCT 16 1979
DATE ENTERED DEC 21

CONTINUATION SHEET Property Owners ITEM NUMBER 4 PAGE 7

Northwood Avenue

Zip Code - 30309

No. 15	Virginia M. Eastman
X No. 16	Mrs. Miriam B. Kilgore
No. 21	Julie I. Brinson
X No. 22	Marilyn B. Pennington
No. 23	Kenneth I. Ginthrie
No. 24	Daniel J. O'Connor, Jr.
No. 27	Anne K. Donaldson
No. 30	James W. Henley
No. 31	Robert H. Tolleson
No. 35	Nancy G. Kennedy
No. 36	Clarence E. Reese, Jr.
No. 39	David F. Boyd
No. 40	R.E. Gormley
No. 43	Bernard C. Johnson
No. 44	Abner W. Calhoun
No. 47	Warren F. McKinley
No. 48	James T. Holmes
No. 57	Frances S. Jacobs

Palisades Road

Zip Code - 30309

No. 9	Walter D. Lambeth
No. 10	Raymond D. Parks
No. 11	Mary Sue Moor
No. 14	Jeremiah Luxemburger
No. 17	Eva Womac
No. 18	Elizabeth H. Muller
No. 21	Thomas B. Benham
No. 22	William S. Hagler
No. 25	David G. Houser
No. 26	William A. Dunlap
No. 34	Mrs. Frances M. Woods
No. 35	Jane B. Wheeler
No. 36	Frances G. Yankey
No. 37	Charles Kelson

[continued]

**NATIONAL REGISTER OF HISTORIC PLACES  
INVENTORY -- NOMINATION FORM**

FOR HCRS USE ONLY	
RECEIVED	OCT 16 1979
DATE ENTERED	10/21

CONTINUATION SHEET Property Owners ITEM NUMBER 4 PAGE 8

Palisades Road

Zip Code - 30309

No. 39	Catherine Ottley
No. 41	Evelyn Lowndes
X No. 50	Arnold D. Mitchell
No. 51	William R. Bear
X No. 60	Richard M. Pelts
No. 67	Victor Roberts
No. 70	Jean P. Dennis
No. --	Jean P. Dennis
No. 73	Lemuel G. Hewes
No. 75	First National Bank of Atlanta
No. 80	--
No. 84	Gaynelle Parke
No. 90	R.W. Ashmore, IV
No. 100	F. Allen McDonogh
No. 110	Neill Lassiter, Jr.
No. 115	Mrs. Mildred C. Wright
No. 119	Carl D. Falkner
No. 125	Mrs. Mimi O.B. Tarplee
No. 129	Rudolph Rauch, III

Wakefield Road

Zip Code - 30309

No. 23	Charles E. Murray, Jr.
No. 24	Frederick N. Black
X No. 27	David B. Ball
No. 30	Ann E. Manchester
No. 31	V. Stuart Ward, Jr.
No. 33	Anne Kehoe
No. 35	Barbara Persons
No. 36	Laleah S. Furniss and Amanda Brown
No. --	George T. and Elizabeth Heery
No. 44	George T. and Elizabeth Heery
No. --	George T. and Elizabeth Heery
No. 52	Harold E. Shivers
No. 64	B.M. Scogin, Jr.

[continued]

**NATIONAL REGISTER OF HISTORIC PLACES  
INVENTORY -- NOMINATION FORM**

FOR HCRS USE ONLY	
RECEIVED	OCT 16 1979
DATE ENTERED	21

CONTINUATION SHEET Property Owners ITEM NUMBER 4 PAGE 9

Wakefield Drive

Zip Code - 30309

No. 68	Elizabeth M. Hunt
No. 77	Brookwood Hills Community Club
X No. 80	Catherine Calvert
No. 81	Matilde L. Perez
No. 84	Joseph L. Girardeau
X No. 85	John M. Segal
No. 95	Linton C. Hopkins, III

Woodcrest Avenue

Zip Code - 30309

No. 16	Ruby Holbrook Roberts
No. 22	Byron M. Wood
No. 23	Kathi W. Pierce
No. 25	Neal H. Ray
No. 26	Eileen M. Corrigan
No. 30	William J. Davis
No. 31	James H. Wildman
No. 34	Stephen A. Dana
No. 35	Robert W. Fisher
No. 39	Anne S. Lewis
No. 40	William E. Walton
No. 42	Marjorie C. Henson
No. 43	Julia B. Slaton
No. 46	Charles L. Abney, Jr.
No. 47	Jo Ann Hunsinger
No. 50	John F. Nickerson
No. 51	Bruce Batho
No. 52	Jack O. Foster
No. 53	Johnathan R. Shils
No. 55	Kenneth B. McKenzie
No. 56	Nancy R. Paty
No. 57	Laurie B. Lee

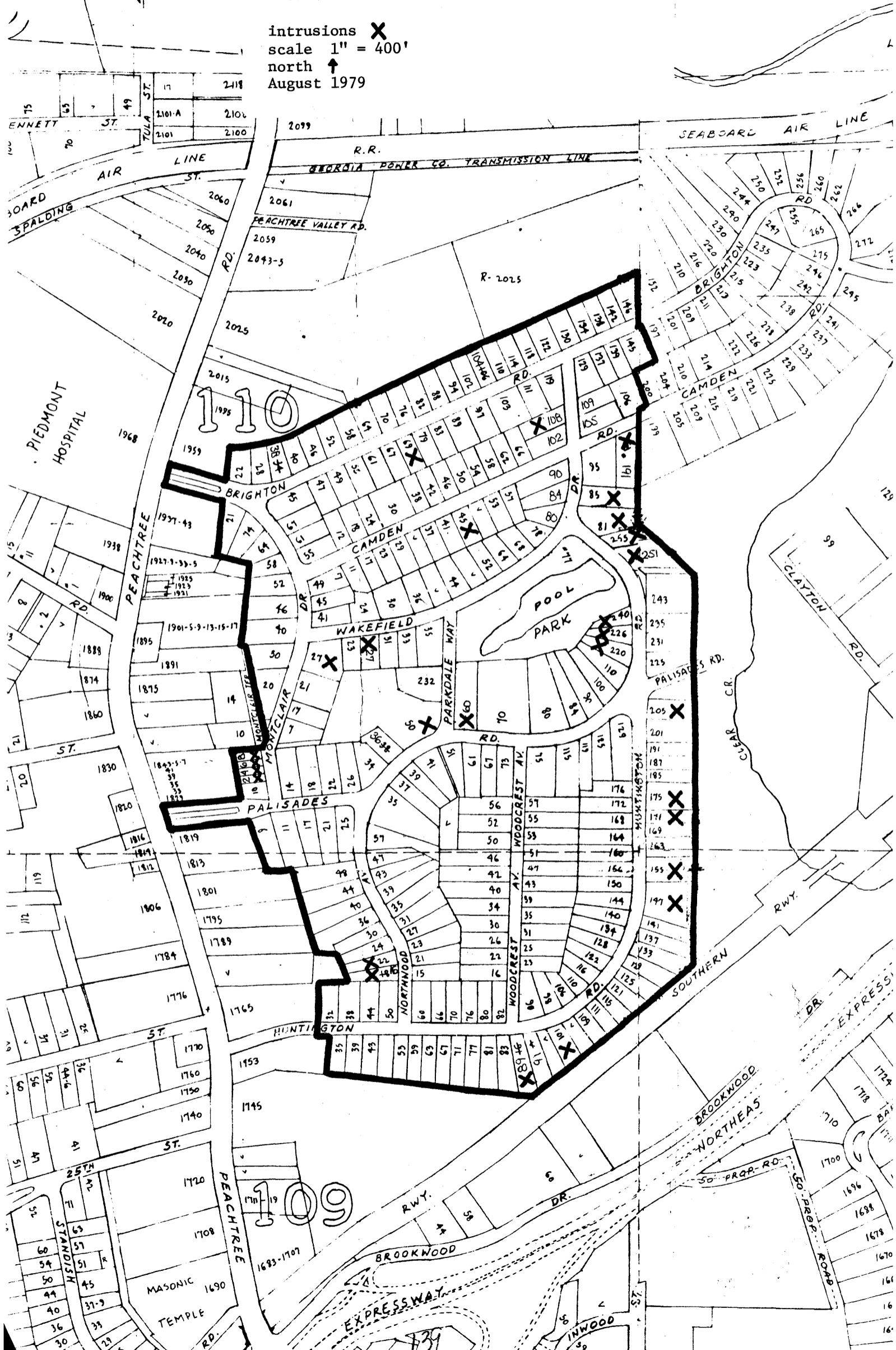
\* The zip code for each street address is 30309.

15

Brookwood Hills  
Atlanta, Fulton County, Georgia

MAP SHOWING LOCATIONS OF INTRUSIONS IN THE  
BROOKWOOD HILLS HISTORIC DISTRICT

intrusions X  
scale 1" = 400'  
north ↑  
August 1979



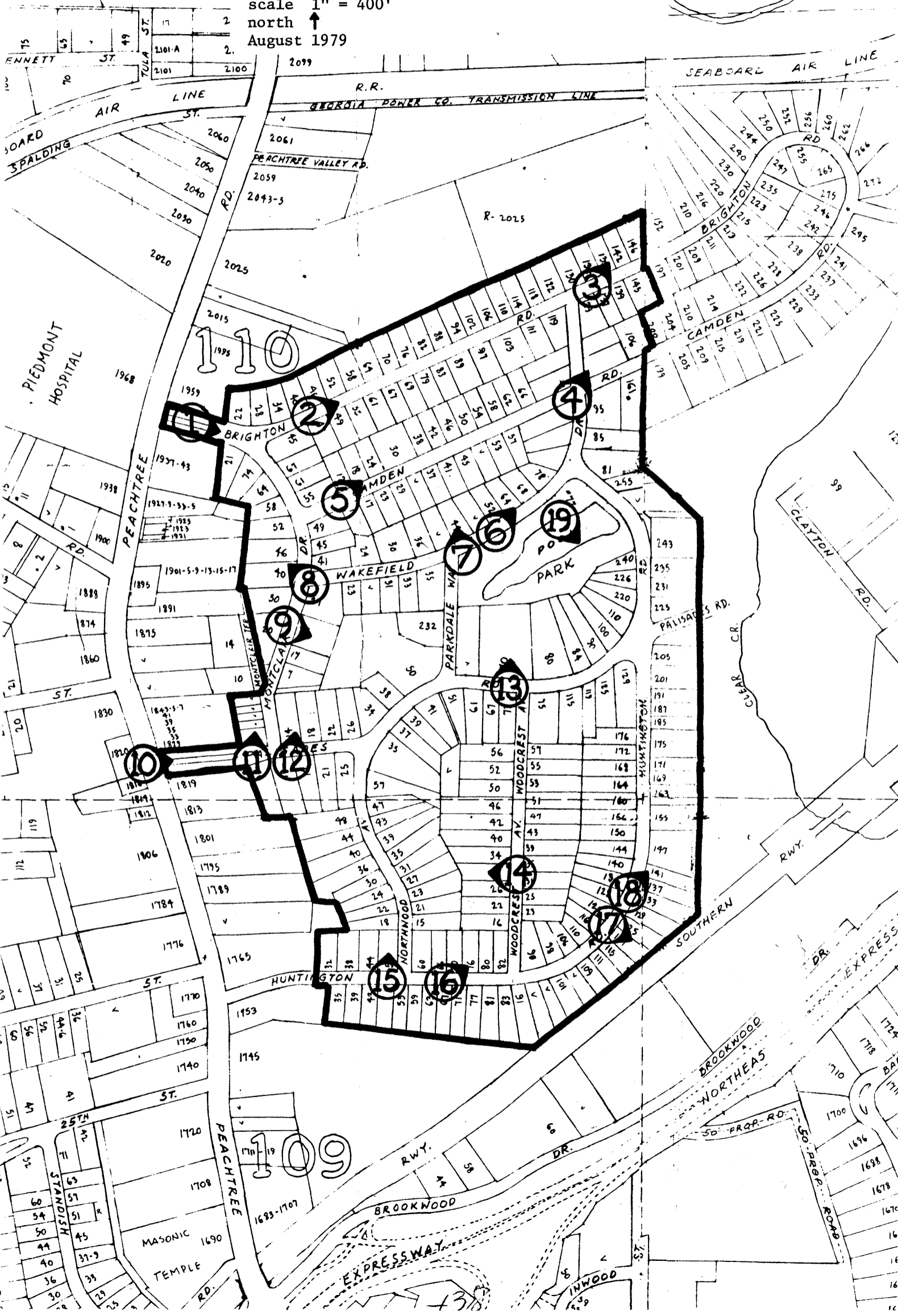
Brookwood Hills  
Atlanta, Fulton County, Georgia

MAP SHOWING LOCATIONS AND DIRECTIONS OF VIEW  
OF PHOTOGRAPHS

location and direction of view





scale 1" = 400'  
north ↑  
August 1979



Brookwood Hills  
Atlanta, Fulton County, Georgia

MAP SHOWING BOUNDARIES OF THE BROOKWOOD HILLS  
HISTORIC DISTRICT

boundaries   
scale 1"=400'  
north   
August 1979

