

NATIONAL REGISTER OF HISTORIC PLACES
PROPERTY PHOTOGRAPH FORM

(Type all entries - attach to or enclose with photograph)

STATE Kansas	
COUNTY Atchison	
FOR NPS USE ONLY	
ENTRY NUMBER JUL 12 1974	DATE

SEE INSTRUCTIONS

1. NAME

COMMON: Peabody, Harry E., House

AND/OR HISTORIC: Hetherington, W. W., House (preferred name)

2. LOCATION

STREET AND NUMBER:
805 North 5th Street


CITY OR TOWN:
Atchison

STATE:
Kansas 66002

CODE
20

COUNTY:
Atchison

CODE
005



3. PHOTO REFERENCE

PHOTO CREDIT: Kansas State Historical Society Staff

DATE OF PHOTO: October 18, 1973

NEGATIVE FILED AT: Atchison County file, Historic Sites Survey
Kansas State Historical Society

4. IDENTIFICATION

DESCRIBE VIEW, DIRECTION, ETC.

View from the east of the circular tower at the northeast corner of the W. W. Hetherington house.



STATE Kansas	
COUNTY Atchison	
FOR NPS USE ONLY	
ENTRY NUMBER	DATE
	JUL 12 1974

**NATIONAL REGISTER OF HISTORIC PLACES
PROPERTY PHOTOGRAPH FORM**

(Type all entries - attach to or enclose with photograph)

SEE INSTRUCTIONS

1. NAME

COMMON: Peabody, Harry E., House

AND/OR HISTORIC: Hetherington, W. W., House (preferred name)


2. LOCATION

STREET AND NUMBER:
805 North 5th Street

CITY OR TOWN:
Atchison

STATE: Kansas 66002

CODE	COUNTY:	CODE
20	Atchison	005



3. PHOTO REFERENCE

PHOTO CREDIT: Kansas State Historical Society Staff

DATE OF PHOTO: October 18, 1973

NEGATIVE FILED AT: Atchison County File, Historic Sites Survey, Kansas State Historical Society

4. IDENTIFICATION

DESCRIBE VIEW, DIRECTION, ETC.

View of the south side of the W. W. Hetherington house.



NATIONAL REGISTER OF HISTORIC PLACES
PROPERTY PHOTOGRAPH FORM

(Type all entries - attach to or enclose with photograph)

STATE	Kansas	
COUNTY	Atchison	
FOR NPS USE ONLY		
ENTRY NUMBER	JUL 12 1974	DATE

SEE INSTRUCTIONS

1. NAME

COMMON: Peabody, Harry E., House
 AND/OR HISTORIC: Hetherington, W. W., House (preferred name)

2. LOCATION

STREET AND NUMBER:
805 North 5th Street

CITY OR TOWN:
Atchison

STATE:	Kansas 66002	CODE	COUNTY:	Atchison	CODE
		20			005


3. PHOTO REFERENCE

PHOTO CREDIT: Unknown
 DATE OF PHOTO: pre-1900
 NEGATIVE FILED AT: Photo Archives,
 Kansas State Historical Society

4. IDENTIFICATION

DESCRIBE VIEW, DIRECTION, ETC.

View of the W. W. Hetherington house from the southeast showing the house as it originally looked.





WILSON

WILSON
1111
347-2100

**NATIONAL REGISTER OF HISTORIC PLACES
PROPERTY PHOTOGRAPH FORM**

(Type all entries - attach to or enclose with photograph)

STATE Kansas	
COUNTY Atchison	
FOR NPS USE ONLY	
ENTRY NUMBER	DATE
	JUL 12 1974

SEE INSTRUCTIONS

1. NAME


COMMON: Peabody, Harry E., House
AND/OR HISTORIC: Hetherington, W. W., House (preferred name)

2. LOCATION

STREET AND NUMBER:
805 North 5th Street

CITY OR TOWN:
Atchison

STATE: Kansas	CODE 66002	CODE 20	COUNTY: Atchison	CODE 005
------------------	---------------	------------	---------------------	-------------



3. PHOTO REFERENCE

PHOTO CREDIT: Kansas State Historical Society Staff
DATE OF PHOTO: October 18, 1973
NEGATIVE FILED AT: Atchison County File, Historic Sites Survey, Kansas State Historical Society

4. IDENTIFICATION

DESCRIBE VIEW, DIRECTION, ETC.

View of the W. W. Hetherington house from the southeast showing the south and east sides as well as the carriage porch at the right and the carriage house at the left, behind the house.



**NATIONAL REGISTER OF HISTORIC PLACES
PROPERTY PHOTOGRAPH FORM**

(Type all entries - attach to or enclose with photograph)

STATE Kansas	
COUNTY Atchison	
FOR NPS USE ONLY	
ENTRY NUMBER	DATE
JUL 12 1974	

SEE INSTRUCTIONS

1. NAME

COMMON: Peabody, Harry E., House

AND/OR HISTORIC: Hetherington, W. W., House (preferred name)

2. LOCATION

STREET AND NUMBER:

805 North 5th Street

CITY OR TOWN:

Atchison

STATE:

Kansas 66002

CODE


20

COUNTY:

Atchison

CODE

005



3. PHOTO REFERENCE

PHOTO CREDIT: Kansas State Historical Society Staff

DATE OF PHOTO: October 18, 1973

NEGATIVE FILED AT: Atchison County File, Historic Sites Survey, Kansas
State Historical Society

4. IDENTIFICATION

DESCRIBE VIEW, DIRECTION, ETC.

View of the W. W. Hetherington house from the southeast showing the east and south facades.