



UNITED STATES DEPARTMENT OF THE INTERIOR
NATIONAL PARK SERVICE


NATIONAL REGISTER OF HISTORIC PLACES
PROPERTY PHOTOGRAPH FORM

(Type all entries - attach to or enclose with photograph)

STATE Utah	
COUNTY Box Elder	
FOR NPS USE ONLY	
ENTRY NUMBER JUN 25 1974	DATE

SEE INSTRUCTIONS

1. NAME			
COMMON:		Willard Historic District - Jonathan Wells Home	
AND/OR HISTORIC:			
2. LOCATION			
STREET AND NUMBER: 1st North East Center			
CITY OR TOWN: Willard			
STATE: Utah	CODE 49	COUNTY: Box Elder	CODE 003
3. PHOTO REFERENCE			
PHOTO CREDIT:		Kent Powell	
DATE OF PHOTO:		April 1974	
NEGATIVE FILED AT:		Utah State Historical Society	
4. IDENTIFICATION			
DESCRIBE VIEW, DIRECTION, ETC.			
#1 2 Story, frame with dormers, porch across front. One of original pioneer homes. View looks east.			



1 of 32

PROPERTY OF THE NATIONAL REGISTER



UNITED STATES DEPARTMENT OF THE INTERIOR
NATIONAL PARK SERVICE


NATIONAL REGISTER OF HISTORIC PLACES
PROPERTY PHOTOGRAPH FORM

(Type all entries - attach to or enclose with photograph)

STATE Utah	
COUNTY Box Elder	
FOR NPS USE ONLY	
ENTRY NUMBER JUN 25 1974	DATE

SEE INSTRUCTIONS

1. NAME			
COMMON:		Willard Historic District - John Miller Home	
AND/OR HISTORIC:			
2. LOCATION			
STREET AND NUMBER: 85 East Center			
CITY OR TOWN: Willard			
STATE: Utah	CODE 49	COUNTY: Box Elder	CODE 003
3. PHOTO REFERENCE			
PHOTO CREDIT:		Kent Powell	
DATE OF PHOTO:		April 1974	
NEGATIVE FILED AT:		Utah State Historical Society	
4. IDENTIFICATION			
DESCRIBE VIEW, DIRECTION, ETC.			
#2 of 22 #2 Built in 1870 by John Miller for his bride, by Shadrach Jones to resemble an English country estate. View looks northwest.			



PROPERTY OF THE NATIONAL REGISTER



UNITED STATES DEPARTMENT OF THE INTERIOR
NATIONAL PARK SERVICE


NATIONAL REGISTER OF HISTORIC PLACES
PROPERTY PHOTOGRAPH FORM

(Type all entries - attach to or enclose with photograph)

STATE Utah	
COUNTY Box Elder	
FOR NPS USE ONLY	
ENTRY NUMBER JUN 25 1974	DATE

S
E
E
I
N
S
T
R
U
C
T
I
O
N
S

1. NAME			
COMMON:		Willard Historic District - William Jackson Home	
AND/OR HISTORIC:			
2. LOCATION			
STREET AND NUMBER:			
45 South 100 East			
CITY OR TOWN:			
Willard			
STATE:	CODE	COUNTY:	CODE
Utah	49	Box Elder	003
3. PHOTO REFERENCE			
PHOTO CREDIT:		Kent Powell	
DATE OF PHOTO:		April 1974	
NEGATIVE FILED AT:		Utah State Historical Society	
4. IDENTIFICATION			
DESCRIBE VIEW, DIRECTION, ETC.			
#3	#3	New home built by Jackson family in 1971, to show compatible architecture with pioneer stone homes. View looks west.	



#3 of 22



UNITED STATES DEPARTMENT OF THE INTERIOR
NATIONAL PARK SERVICE


NATIONAL REGISTER OF HISTORIC PLACES
PROPERTY PHOTOGRAPH FORM

(Type all entries - attach to or enclose with photograph)

STATE Utah	
COUNTY Box Elder	
FOR NPS USE ONLY	
ENTRY NUMBER JUN 25 1974	DATE

SEE INSTRUCTIONS

1. NAME			
COMMON: Willard Historic District - Lyman Wells Home		6	
AND/OR HISTORIC:			
2. LOCATION			
STREET AND NUMBER: 10 North Main			
CITY OR TOWN: Willard			
STATE: Utah	CODE: 49	COUNTY: Box Elder	CODE: 003
3. PHOTO REFERENCE			
PHOTO CREDIT: Kent Powell			
DATE OF PHOTO: April 1974			
NEGATIVE FILED AT: Utah State Historical Society			
4. IDENTIFICATION			
DESCRIBE VIEW, DIRECTION, ETC.			
#4	East room of adobe, the oldest residence in Willard in continuous use--built in 1851. View looks east.		



#4 of 22

PROPERTY OF THE NATIONAL REGISTER



NATIONAL REGISTER OF HISTORIC PLACES

PROPERTY PHOTOGRAPH FORM

(Type all entries - attach to or enclose with photograph)

STATE Utah	
COUNTY Box Elder	
FOR NPS USE ONLY	
ENTRY NUMBER JUN 25 1974	DATE

SEE INSTRUCTIONS

1. NAME

COMMON: Willard Historic District - Alfred Ward Home

AND/OR HISTORIC:

2. LOCATION

STREET AND NUMBER: 125 South Main

CITY OR TOWN: Willard

STATE: Utah

CODE

COUNTY: Box Elder

49

CODE

6003

3. PHOTO REFERENCE

PHOTO CREDIT: Kent Powell

DATE OF PHOTO: April 1974


NEGATIVE FILED AT: Utah State Historical Society

4. IDENTIFICATION

DESCRIBE VIEW, DIRECTION, ETC.

#5

East room built of stone in 1860's, west wing in 1880's. Devastating flood in 1923 buried part of the home, as still visible. View looks southeast.



#5 422



NATIONAL REGISTER OF HISTORIC PLACES
PROPERTY PHOTOGRAPH FORM

(Type all entries - attach to or enclose with photograph)

STATE Utah	
COUNTY Box Elder	
FOR NPS USE ONLY	
ENTRY NUMBER	DATE
JUN 25 1974	

SEE INSTRUCTIONS

1. NAME

COMMON: Willard Historic District - Shadrach Jones

AND/OR HISTORIC:

2. LOCATION

STREET AND NUMBER: 101 West 2nd South

CITY OR TOWN: Willard

STATE: Utah	CODE: 49	COUNTY: Box Elder	CODE: 903
-------------	----------	-------------------	-----------

3. PHOTO REFERENCE

PHOTO CREDIT: Kent Powell

DATE OF PHOTO: April 1974


NEGATIVE FILED AT: Utah State Historical Society

4. IDENTIFICATION

DESCRIBE VIEW, DIRECTION, ETC.

#6 of 22

#6 Home of Shadrach Jones, built in 1870's, in Greek revival style. Pointed facade. View looks west.



PROPERTY OF THE NATIONAL REGISTER



Shadrach Jones Home

Built many homes in area.

early 1890's lived in now

Form No. 10-301a
(7/72)

UNITED STATES DEPARTMENT OF THE INTERIOR
NATIONAL PARK SERVICE


NATIONAL REGISTER OF HISTORIC PLACES
PROPERTY PHOTOGRAPH FORM

(Type all entries - attach to or enclose with photograph)

STATE Utah	
COUNTY Box Elder	
FOR NPS USE ONLY	
ENTRY NUMBER	DATE
	JUN 25 1974

SEE INSTRUCTIONS

1. NAME			
COMMON:	Willard Historic District - Shadrach Jones Home		
AND/OR HISTORIC:			
2. LOCATION			
STREET AND NUMBER: 101 West 2nd South			
CITY OR TOWN: Willard			
STATE:	CODE	COUNTY:	STATE
Utah	49	Box Elder	8003
3. PHOTO REFERENCE			
PHOTO CREDIT:	Kent Powell		
DATE OF PHOTO:	April 1974		
NEGATIVE FILED AT:	Utah State Historical Society		
4. IDENTIFICATION			
DESCRIBE VIEW, DIRECTION, ETC.			
#7 of 22	#7	Shows the rubble masonry and the offset windows for the chimney flue. View looks southwest.	



PROPERTY OF THE NATIONAL REGISTER



UNITED STATES DEPARTMENT OF THE INTERIOR
NATIONAL PARK SERVICE


NATIONAL REGISTER OF HISTORIC PLACES
PROPERTY PHOTOGRAPH FORM

(Type all entries - attach to or enclose with photograph)

STATE Utah	
COUNTY Box Elder	
FOR NPS USE ONLY	
ENTRY NUMBER	DATE
	JUN 25 1974

SEE INSTRUCTIONS

1. NAME			
COMMON:		Willard Historic District - Shadrach Jones Home (Granary)	
AND/OR HISTORIC:			
2. LOCATION			
STREET AND NUMBER:			
101 West 2nd South			
CITY OR TOWN:			
Willard			
STATE:	CODE	COUNTY:	
Utah	49	Box Elder	
3. PHOTO REFERENCE			
PHOTO CREDIT:	Kent Powell		
DATE OF PHOTO:	April 1974		
NEGATIVE FILED AT:	Utah State Historical Society		
4. IDENTIFICATION			
DESCRIBE VIEW, DIRECTION, ETC.			
#8	The "inside-out" granary west of the Shadrach Jones home. View looks south east.		



#8 of 22



UNITED STATES DEPARTMENT OF THE INTERIOR
NATIONAL PARK SERVICE


NATIONAL REGISTER OF HISTORIC PLACES
PROPERTY PHOTOGRAPH FORM

(Type all entries - attach to or enclose with photograph)

STATE Utah	
COUNTY Box Elder	
FOR NPS USE ONLY	
ENTRY NUMBER	DATE
JUN 25 1974	

SEE INSTRUCTIONS

1. NAME			
COMMON:	Willard Historic District - Parsons Home		
AND/OR HISTORIC:			
2. LOCATION			
STREET AND NUMBER: 1st West 2nd South			
CITY OR TOWN: Willard			
STATE: Utah	CODE 49	COUNTY: Box Elder	CODE 003
3. PHOTO REFERENCE			
PHOTO CREDIT:	Kent Powell		
DATE OF PHOTO:	April 1974		
NEGATIVE FILED AT: Utah State Historical Society			
4. IDENTIFICATION			
DESCRIBE VIEW, DIRECTION, ETC. #9 One of the early stone homes, of Greek Revival style, View looks northwest.			



#9 of 22

PROPERTY OF THE NATIONAL REGISTER



UNITED STATES DEPARTMENT OF THE INTERIOR
NATIONAL PARK SERVICE

NATIONAL REGISTER OF HISTORIC PLACES
PROPERTY PHOTOGRAPH FORM

(Type all entries - attach to or enclose with photograph)

STATE Utah	
COUNTY Box Elder	
FOR NPS USE ONLY	
ENTRY NUMBER JUN 25 1974	DATE

SEE INSTRUCTIONS

1. NAME

COMMON: Willard Historic District - Omer Call Home
AND/OR HISTORIC:

2. LOCATION

STREET AND NUMBER:

CITY OR TOWN: Willard

STATE: Utah	CODE 49	COUNTY: Box Elder	CODE 003
-------------	------------	-------------------	-------------

3. PHOTO REFERENCE

PHOTO CREDIT: Kent Powell

DATE OF PHOTO: April 1974


NEGATIVE FILED AT: Utah State Historical Society

4. IDENTIFICATION

DESCRIBE VIEW, DIRECTION, ETC.

#10 Gothic style, with pointed facade. Gingerbread trim under eaves and on dormers. View looks east.

PROPERTY OF THE NATIONAL REGISTER



13

#10 of 22



UNITED STATES DEPARTMENT OF THE INTERIOR
NATIONAL PARK SERVICE

NATIONAL REGISTER OF HISTORIC PLACES


PROPERTY PHOTOGRAPH FORM

(Type all entries - attach to or enclose with photograph)

STATE Utah	
COUNTY Box Elder	
FOR NPS USE ONLY	
ENTRY NUMBER JUN 25 1974	DATE

SEE INSTRUCTIONS

1. NAME			
COMMON:	Willard Historic District - Richard Jenkins Davis Home		
AND/OR HISTORIC:			
2. LOCATION			
STREET AND NUMBER: 1st West 1st South			
CITY OR TOWN: Willard			
STATE: Utah	CODE 49	COUNTY: Box Elder	CODE 003
3. PHOTO REFERENCE			
PHOTO CREDIT:	Kent Powell		
DATE OF PHOTO:	April 1974		
NEGATIVE FILED AT: Utah State Historical Society			
4. IDENTIFICATION			
DESCRIBE VIEW, DIRECTION, ETC.			



#11 One of the earliest stone homes, built in 1861, as the plaque over the door indicates. View looks north.

PROPERTY OF THE NATIONAL REGISTER

#11 of 22



UNITED STATES DEPARTMENT OF THE INTERIOR
NATIONAL PARK SERVICE

NATIONAL REGISTER OF HISTORIC PLACES
PROPERTY PHOTOGRAPH FORM

(Type all entries - attach to or enclose with photograph)

STATE Utah	
COUNTY Box Elder	
FOR NPS USE ONLY	
ENTRY NUMBER	DATE
	JUN 25 1974

SEE INSTRUCTIONS

1. NAME


COMMON: Willard Historic District - red brick, new construction
AND/OR HISTORIC: 1960's.

2. LOCATION

STREET AND NUMBER:
CITY OR TOWN: Willard
STATE: Utah CODE 49 COUNTY: Box Elder

3. PHOTO REFERENCE

PHOTO CREDIT: Kent Powell
DATE OF PHOTO: April 1974
NEGATIVE FILED AT: Utah State Historical Society



4. IDENTIFICATION

DESCRIBE VIEW, DIRECTION, ETC.
#12 View looks west. An example of the new construction within the district.

PROPERTY OF THE NATIONAL REGISTER

#12 of 22



John L. Edwards
State Historic Site
Originally stone

prominent cattle man Supplied beef for rr
under
First white man w/perm home on promontory Pt.

UNITED STATES DEPARTMENT OF THE INTERIOR
NATIONAL PARK SERVICE

NATIONAL REGISTER OF HISTORIC PLACES
PROPERTY PHOTOGRAPH FORM


(Type all entries - attach to or enclose with photograph)

STATE	Utah
COUNTY	Box Elder
FOR NPS USE ONLY	
ENTRY NUMBER	DATE
JUN 25 1974	

SEE INSTRUCTIONS

1. NAME			
COMMON:		Willard Historic District - John L. Edwards Home	
AND/OR HISTORIC:			
2. LOCATION			
STREET AND NUMBER:			
55 South 2nd West			
CITY OR TOWN:			
Willard			
STATE:	Utah	CODE	COUNTY:
		49	Box Elder
3. PHOTO REFERENCE			
PHOTO CREDIT:		Kent Powell	
DATE OF PHOTO:		April 1974	
NEGATIVE FILED AT:		Utah State Historical Society	
4. IDENTIFICATION			
DESCRIBE VIEW, DIRECTION, ETC.			
#13 The stucco was placed over this rock home shortly after construction in the 1860's. All trim is original. View looks northeast.			

#13 of 22





Robert Bell Baird res. musician LDS hymns
 Whd. for nr. Combined Gothic & Greek
 Mid 19th c. ~~work~~ on notes

UNITED STATES DEPARTMENT OF THE INTERIOR
 NATIONAL PARK SERVICE


NATIONAL REGISTER OF HISTORIC PLACES
 PROPERTY PHOTOGRAPH FORM

(Type all entries - attach to or enclose with photograph)

STATE Utah	
COUNTY Box Elder	
FOR NPS USE ONLY	
ENTRY NUMBER	DATE
JUN 25 1974	

SEE INSTRUCTIONS

1. NAME			
COMMON:		Willard Historic District = Robert Bell Baird	
AND/OR HISTORIC:			
2. LOCATION			
STREET AND NUMBER:			
195 West Center			
CITY OR TOWN:			
Willard			
STATE:	CODE	COUNTY:	CODE
Utah	49	Box Elder	2003
3. PHOTO REFERENCE			
PHOTO CREDIT:		Kent Powell	
DATE OF PHOTO:		April 1974	
NEGATIVE FILED AT:		Utah State Historical Society	
4. IDENTIFICATION			
DESCRIBE VIEW, DIRECTION, ETC.			
#14	Built in 1880's, a combination of Greek and Gothic styles. Musical notes on bargeboard. View looks south.		



14 of 22

PROPERTY OF THE NATIONAL REGISTER



UNITED STATES DEPARTMENT OF THE INTERIOR
NATIONAL PARK SERVICE

NATIONAL REGISTER OF HISTORIC PLACES
PROPERTY PHOTOGRAPH FORM


(Type all entries - attach to or enclose with photograph)

STATE Utah	
COUNTY Box Elder	
FOR NPS USE ONLY	
ENTRY NUMBER	DATE
JUN 25 1974	

SEE INSTRUCTIONS

1. NAME			
COMMON:	Willard Historic District - Robert Bell Baird		
AND/OR HISTORIC:			
2. LOCATION			
STREET AND NUMBER:	195 West Center		
CITY OR TOWN:	Willard		
STATE:	CODE	COUNTY:	CODE
Utah	49	Box Elder	8003
3. PHOTO REFERENCE			
PHOTO CREDIT:	Kent Powell		
DATE OF PHOTO:	April 1974		
NEGATIVE FILED AT:	Utah State Historical Society		
4. IDENTIFICATION			
DESCRIBE VIEW, DIRECTION, ETC.			
#15	Built by Shadrach Jones. John L. Edwards home to the right. View looks south east.		

#15 of 22



PROPERTY OF THE NATIONAL REGISTER



Might be oldest Box Elder trees

1865 house

Geo. Mason Home Largest home in area

17 children in home

Wealthy dairy man

in family

UNITED STATES DEPARTMENT OF THE INTERIOR
NATIONAL PARK SERVICE

NATIONAL REGISTER OF HISTORIC PLACES


PROPERTY PHOTOGRAPH FORM

(Type all entries - attach to or enclose with photograph)

STATE	
Utah	
COUNTY	
Box Elder	
FOR NPS USE ONLY	
ENTRY NUMBER	DATE
JUN 25 1974	

SEE INSTRUCTIONS

1. NAME			
COMMON:		Willard Historic District - George Mason Home	
AND/OR HISTORIC:			
2. LOCATION			
STREET AND NUMBER:			
150 North 200 West			
CITY OR TOWN:			
Willard			
STATE:	CODE	COUNTY:	CODE
Utah	49	Box Elder	003
3. PHOTO REFERENCE			
PHOTO CREDIT:		Kent Powell	
DATE OF PHOTO:		April 1974	
NEGATIVE FILED AT:		Utah State Historical Society	
4. IDENTIFICATION			
DESCRIBE VIEW, DIRECTION, ETC.			
#16 Built in 1865--Greek Revival style. View looks east.			



#16 of 22

PROPERTY OF THE NATIONAL REGISTER



UNITED STATES DEPARTMENT OF THE INTERIOR
NATIONAL PARK SERVICE


NATIONAL REGISTER OF HISTORIC PLACES
PROPERTY PHOTOGRAPH FORM

(Type all entries - attach to or enclose with photograph)

STATE Utah	
COUNTY Box Elder	
FOR NPS USE ONLY	
ENTRY NUMBER JUN 25 1974	DATE

SEE INSTRUCTIONS

1. NAME			
COMMON:		Willard Historic District - Outbuildings on Matthew	
AND/OR HISTORIC:		Dalton-Braegger property	
2. LOCATION			
STREET AND NUMBER:			
1st West 1st North			
CITY OR TOWN:			
Willard			
STATE:	CODE	COUNTY:	CODE
Utah	49	Box Elder	003
3. PHOTO REFERENCE			
PHOTO CREDIT:		Kent Powell	
DATE OF PHOTO:		April 1974	
NEGATIVE FILED AT:		Utah State Historical Society	
4. IDENTIFICATION			
DESCRIBE VIEW, DIRECTION, ETC.			
#17 Outbuildings on Dalton-Braegger property. View looks south.			



#17 of 22



UNITED STATES DEPARTMENT OF THE INTERIOR
NATIONAL PARK SERVICE


NATIONAL REGISTER OF HISTORIC PLACES
PROPERTY PHOTOGRAPH FORM

(Type all entries - attach to or enclose with photograph)

STATE Utah	
COUNTY Box Elder	
FOR NPS USE ONLY	
ENTRY NUMBER JUN 25 1974	DATE

SEE INSTRUCTIONS

1. NAME			
COMMON:		Willard Historic District - Granary on Dalton-Braegger	
AND/OR HISTORIC:		property	
2. LOCATION			
STREET AND NUMBER: 1st West 1st North			
CITY OR TOWN: Willard			
STATE: Utah	CODE 49	COUNTY: Box Elder	CODE 003
3. PHOTO REFERENCE			
PHOTO CREDIT:		Kent Powell	
DATE OF PHOTO:		April 1974	
NEGATIVE FILED AT:		Utah State Historical Society	
4. IDENTIFICATION			
DESCRIBE VIEW, DIRECTION, ETC.			
#18 Stone and brick granary. View looks south.			



#18 of 22

PROPERTY OF THE NATIONAL REGISTER



THE CHURCH OF
JESUS CHRIST
OF LATTER-DAY SAINTS

UNITED STATES DEPARTMENT OF THE INTERIOR
NATIONAL PARK SERVICE

NATIONAL REGISTER OF HISTORIC PLACES
PROPERTY PHOTOGRAPH FORM


(Type all entries - attach to or enclose with photograph)

STATE Utah	
COUNTY Box Elder	
FOR NPS USE ONLY	
ENTRY NUMBER JUN 25 1974	DATE

SEE INSTRUCTIONS

1. NAME			
COMMON:		Willard Historic District - L.D.S. Church	
AND/OR HISTORIC:			
2. LOCATION			
STREET AND NUMBER:			
CITY OR TOWN: Willard			
STATE: Utah	CODE 49	COUNTY: Box Elder	CODE 003
3. PHOTO REFERENCE			
PHOTO CREDIT:		Kent Powell	
DATE OF PHOTO:		April 1974	
NEGATIVE FILED AT:		Utah State Historical	
4. IDENTIFICATION			
DESCRIBE VIEW, DIRECTION, ETC.			
#19 New L.D.S. church. Views southeast.			

#19 of 22



PROPERTY OF THE NATIONAL REGISTER



UNITED STATES DEPARTMENT OF THE INTERIOR
NATIONAL PARK SERVICE


NATIONAL REGISTER OF HISTORIC PLACES
PROPERTY PHOTOGRAPH FORM

(Type all entries - attach to or enclose with photograph)

STATE Utah	
COUNTY Box Elder	
FOR NPS USE ONLY	
ENTRY NUMBER	DATE
JUN 25 1974	

SEE INSTRUCTIONS

1. NAME			
COMMON:	Willard Historic District - Central School- Willard		
AND/OR HISTORIC:	town square.		
2. LOCATION			
STREET AND NUMBER:			
CITY OR TOWN: Willard			
STATE:	CODE	COUNTY:	CODE
Utah	49	Box Elder	003
3. PHOTO REFERENCE			
PHOTO CREDIT:	Kent Powell		
DATE OF PHOTO:	April 1974		
NEGATIVE FILED AT:	Utah State Historical Society		
4. IDENTIFICATION			
DESCRIBE VIEW, DIRECTION, ETC.			
#20	Willard school, built in 1902. View looks west.		



20 of 22

PROPERTY OF THE NATIONAL REGISTER



UNITED STATES DEPARTMENT OF THE INTERIOR
NATIONAL PARK SERVICE


NATIONAL REGISTER OF HISTORIC PLACES
PROPERTY PHOTOGRAPH FORM

(Type all entries - attach to or enclose with photograph)

STATE Utah	
COUNTY Box Elder	
FOR NPS USE ONLY	
ENTRY NUMBER	DATE
JUN 25 1974	

SEE INSTRUCTIONS

1. NAME			
COMMON:	Willard Historic District - George Harding Home		
AND/OR HISTORIC:			
2. LOCATION			
STREET AND NUMBER:			
50 South 1st West			
CITY OR TOWN:			
Willard			
STATE:	CODE	COUNTY:	CODE
Utah	49	Box Elder	003
3. PHOTO REFERENCE			
PHOTO CREDIT:	Kent Powell		
DATE OF PHOTO:	April 1974		
NEGATIVE FILED AT:	Utah State Historical Society		
4. IDENTIFICATION			
DESCRIBE VIEW, DIRECTION, ETC.			
#21	Two-story portion built of adobe, 1856--bricked over		
4	in 1880's. South wing of stone built by Shadrach		
22	Jones. View looks west.		





UNITED STATES DEPARTMENT OF THE INTERIOR
NATIONAL PARK SERVICE


NATIONAL REGISTER OF HISTORIC PLACES
PROPERTY PHOTOGRAPH FORM

(Type all entries - attach to or enclose with photograph)

STATE Utah	
COUNTY Box Elder	
FOR NPS USE ONLY	
ENTRY NUMBER JUN 25 1974	DATE

SEE INSTRUCTIONS

1. NAME			
COMMON:	Willard Historic District - Yellow brick, new construction		
AND/OR HISTORIC:	built 1960's.		
2. LOCATION			
STREET AND NUMBER:			
CITY OR TOWN: Willard			
STATE: Utah	CODE 49	COUNTY: Box Elder	CODE 2003
3. PHOTO REFERENCE			
PHOTO CREDIT:	Kent Powell		
DATE OF PHOTO:	April 1974		
NEGATIVE FILED AT:	Utah State Historical Society		
4. IDENTIFICATION			
DESCRIBE VIEW, DIRECTION, ETC. #22 View looks north--example of new construction in the historic district.			



22

PROPERTY OF THE NATIONAL REGISTER