

KODAK SAFETY FILM

N-1189-16

16



UNITED STATES DEPARTMENT OF THE INTERIOR
NATIONAL PARK SERVICE

NATIONAL REGISTER OF HISTORIC PLACES

PROPERTY PHOTOGRAPH FORM

(Type all entries - attach to or enclose with photograph)

STATE Nevada	
COUNTY Lander	
FOR NPS USE ONLY	
ENTRY NUMBER 11.11.32.0003	DATE 4/23/91

SEE INSTRUCTIONS

1. NAME

COMMON: Austin Historic District

AND/OR HISTORIC:

2. LOCATION

STREET AND NUMBER:

CITY OR TOWN:

Austin

STATE:

Nevada

CODE

32

COUNTY:

Lander

CODE

015

3. PHOTO REFERENCE

PHOTO CREDIT: U.S.D.A. Soil Conservation Service

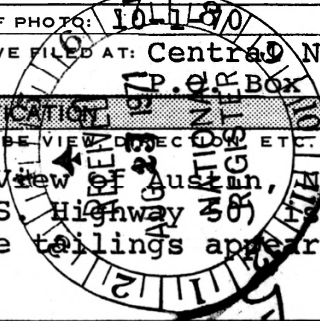
DATE OF PHOTO: 10-11-80

NEGATIVE FILED AT: Central Nev. Resource Conserv. & Dvlp. Project Office
P.O. Box 57 Austin, Nevada 89310

4. IDENTIFICATION

DESCRIBE VIEW, SECTION, ETC. Photo N-11 89-16

View of Austin, Nevada looking north. The main street
(U.S. Highway 38) located in Pony Canyon (foreground).
Mine tailings appear in upper portion of picture.



AK SAFETY FILM

N-1189-15

15



UNITED STATES DEPARTMENT OF THE INTERIOR
NATIONAL PARK SERVICE

NATIONAL REGISTER OF HISTORIC PLACES
PROPERTY PHOTOGRAPH FORM

(Type all entries - attach to or enclose with photograph)

STATE Nevada	
COUNTY Lander	
FOR NPS USE ONLY	
ENTRY NUMBER 711132.0023	DATE 11/13/71

SEE INSTRUCTIONS

1. NAME

COMMON: Austin Historic District

AND/OR HISTORIC:

2. LOCATION

STREET AND NUMBER:

CITY OR TOWN:

Austin

STATE:

Nevada

CODE

32

COUNTY:

Lander

CODE

015

3. PHOTO REFERENCE

PHOTO CREDIT: USDA Soil Conservation Service


DATE OF PHOTO: 10-1-70

NEGATIVE FILED AT: Central Nevada Resource Conserv. & Develop. Project
P.O. Box 57, Austin, Nevada 89310 Office

4. IDENTIFICATION

DESCRIBE VIEW, DIRECTION, ETC. Photo No. 1389-15

View of Austin, Nevada looking northeast, showing east 1/2 of community, mine tailings appear in upper portions of picture.



DAK SAFETY FILM

N-1189-11

11



UNITED STATES DEPARTMENT OF THE INTERIOR
NATIONAL PARK SERVICE

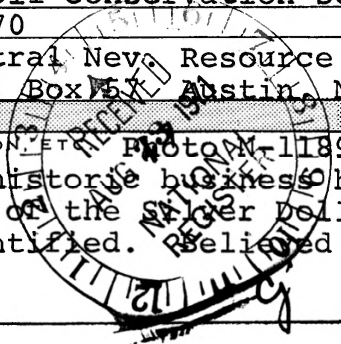
NATIONAL REGISTER OF HISTORIC PLACES
PROPERTY PHOTOGRAPH FORM

(Type all entries - attach to or enclose with photograph)

STATE Nevada	
COUNTY Lander	
FOR NPS USE ONLY	
ENTRY NUMBER 11.11.32.0003	DATE 11/13/71

SEE INSTRUCTIONS

1. NAME			
COMMON: Austin Historic District		AND/OR HISTORIC:	
2. LOCATION			
STREET AND NUMBER:			
CITY OR TOWN: Austin			
STATE: Nevada	CODE: 32	COUNTY: Lander	CODE: 015
3. PHOTO REFERENCE			
PHOTO CREDIT: USDA Soil Conservation Service			
DATE OF PHOTO: 10-1-70			
NEGATIVE FILED AT: Central Nev. Resource Conserv. & Dvlp. Project Office P.O. Box 57 Austin, Nevada 89310			
4. IDENTIFICATION			
DESCRIBE VIEW, DIRECTION, ETC. Photo N-1189 - 11 Austin Main Street Front view of historic business houses. Signs indicate these were the homes of the Silver Dollar Bar, Givens Store and others not identified. Believed to be constructed between 1862-70.			



DAK SAFETY FILM

N-1189-10

10



UNITED STATES DEPARTMENT OF THE INTERIOR
NATIONAL PARK SERVICE

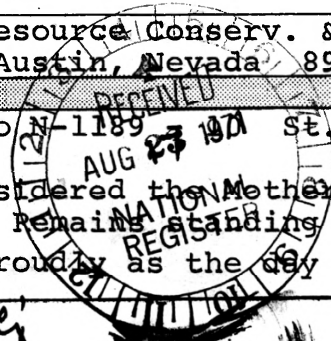
NATIONAL REGISTER OF HISTORIC PLACES
PROPERTY PHOTOGRAPH FORM

(Type all entries - attach to or enclose with photograph)

STATE Nevada	
COUNTY Lander	
FOR NPS USE ONLY	
ENTRY NUMBER 71.11.32.0003	DATE 4/23/71

SEE INSTRUCTIONS

1. NAME			
COMMON: Austin Historic District			
AND/OR HISTORIC:			
2. LOCATION			
STREET AND NUMBER:			
CITY OR TOWN: Austin			
STATE: Nevada	CODE 32	COUNTY: Lander	CODE 015
3. PHOTO REFERENCE			
PHOTO CREDIT: USDA Soil Conservation Service			
DATE OF PHOTO: 10-1-70			
NEGATIVE FILED AT: Central Nev. Resource Conserv. & Dvlp. Proj. Office P. O. Box 57 Austin, Nevada 89310			
4. IDENTIFICATION			
DESCRIBE VIEW, DIRECTION, ETC. Photo N-1189 St. Augustine Church (Catholic) Constructed in 1866. Considered the Mother Church for numerous communities in the area. Remains standing with many of its original furnishings as proudly as the day it was completed.			



4

DAK SAFETY FILM

N-1189-13

13



UNITED STATES DEPARTMENT OF THE INTERIOR
NATIONAL PARK SERVICE

NATIONAL REGISTER OF HISTORIC PLACES

PROPERTY PHOTOGRAPH FORM

(Type all entries - attach to or enclose with photograph)

STATE	
Nevada	
COUNTY	
Lander	
FOR NPS USE ONLY	
ENTRY NUMBER	DATE
71.11.32.0003	11/13/71

SEE INSTRUCTIONS

1. NAME

COMMON: Austin Historic District
AND/OR HISTORIC:

2. LOCATION


STREET AND NUMBER:
CITY OR TOWN: Austin
STATE: Nevada CODE: 32 COUNTY: Lander CODE: 015

3. PHOTO REFERENCE

PHOTO CREDIT: USDA Soil Conservation Service
DATE OF PHOTO: 10-1-70
NEGATIVE FILED AT: Central Nev. Resource Conserv. & Dvlp. Proj. Office
P. O. Box 57 Austin, Nevada 89310

4. IDENTIFICATION

DESCRIBE VIEW, DIRECTION, ETC. Photo N-2189A-13 Stokes Castle
Constructed in 1897 by Anson Phelps Stokes of hand hewn native granite. Located on the west side of Austin, overlooking the Reese River Valley.



OAK SAFETY FILM

N-1189-4

4



UNITED STATES DEPARTMENT OF THE INTERIOR
NATIONAL PARK SERVICE

NATIONAL REGISTER OF HISTORIC PLACES
PROPERTY PHOTOGRAPH FORM

(Type all entries - attach to or enclose with photograph)

STATE Nevada	
COUNTY Lander	
FOR NPS USE ONLY	
ENTRY NUMBER 71.11.32.0003	DATE 11/23/71

SEE INSTRUCTIONS

1. NAME

COMMON: **Austin Historic District**

AND/OR HISTORIC:

2. LOCATION

STREET AND NUMBER:

CITY OR TOWN:

Austin

STATE:

Nevada

CODE

32

COUNTY:

Lander

CODE

015

3. PHOTO REFERENCE

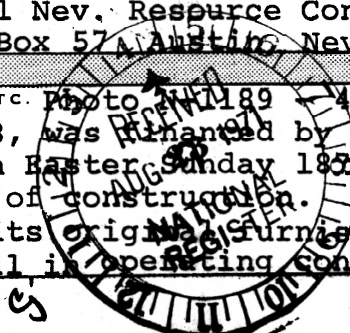
PHOTO CREDIT: **USDA Soil Conservation Service**

DATE OF PHOTO: **10-1-70**

NEGATIVE FILED AT: **Central Nev. Resource Conserv. & Dvlp. Project Office
P. O. Box 574 Austin, Nevada 89310**

4. IDENTIFICATION

DESCRIBE VIEW, DIRECTION, ETC. **Photo taken from St. George Episcopal Church
Consecrated in 1878, was dismantled by a single passing of the
collection plate on Easter Sunday 1857. Constructed of brick
using Gothic order of construction. Church is used today and
still has many of its original furnishings including a pipe
organ which is still in operating condition.**



DAK SAFETY FILM

N-1189-2

2



UNITED STATES DEPARTMENT OF THE INTERIOR
NATIONAL PARK SERVICE

NATIONAL REGISTER OF HISTORIC PLACES
PROPERTY PHOTOGRAPH FORM

(Type all entries - attach to or enclose with photograph)

STATE Nevada	
COUNTY Lander	
FOR NPS USE ONLY	
ENTRY NUMBER 76.11.32.0003	DATE 11/23/71

SEE INSTRUCTIONS

1. NAME

COMMON: Austin Historic District

AND/OR HISTORIC:

2. LOCATION

STREET AND NUMBER:

CITY OR TOWN: Austin

STATE: Nevada	CODE: 32	COUNTY: Lander	CODE: 015
---------------	----------	----------------	-----------

3. PHOTO REFERENCE


PHOTO CREDIT: USDA Soil Conservation Service

DATE OF PHOTO: 10-1-70

NEGATIVE FILED AT: Central Nev. Resource Conserv. & Dvlp. Project Office
P. O. Box 57 Austin, Nevada 89310

4. IDENTIFICATION

DESCRIBE VIEW, DIRECTION, ETC. Photo of 1899 - 2 Lander County Court House
Constructed in 1869, still used as the courthouse and contains
many of the original furnishings - including the original "pot
belly" stove. One of the plainest but sturdiest buildings in
the State.



DAK SAFETY FILM

N-1189-6

6



UNITED STATES DEPARTMENT OF THE INTERIOR
NATIONAL PARK SERVICE

NATIONAL REGISTER OF HISTORIC PLACES

PROPERTY PHOTOGRAPH FORM

(Type all entries - attach to or enclose with photograph)

STATE Nevada	
COUNTY Lander	
FOR NPS USE ONLY	
ENTRY NUMBER 711132.0003	DATE 11/23/71

SEE INSTRUCTIONS

1. NAME			
COMMON: Austin Historic District			
AND/OR HISTORIC:			
2. LOCATION			
STREET AND NUMBER:			
CITY OR TOWN: Austin			
STATE: Nevada	CODE 32	COUNTY: Lander	CODE 015
3. PHOTO REFERENCE			
PHOTO CREDIT: USDA Soil Conservation Service			
DATE OF PHOTO: 10-1-70			
NEGATIVE FILED AT: Central Nev. Resource Conserv. & Dvlp. Proj. Office P. O. Box 57 Austin Nevada 89310			
4. IDENTIFICATION			
DESCRIBE VIEW, DIRECTION, ETC. Photo N-1189 1976 Gridley Store			
Constructed in 1862, owned by R. A. C. Gridley and originally used as a grocery store. Still stands in its original rock and wood frame construction.			

