



KENTUCKY HISTORIC RESOURCES INVENTORY

Site No. CP-66

1. Historic Name(s) <b>Bishoff House</b> ✓ (G-S TR)		22. ADD/County <b>Campbell</b> ✓	
Original Owner <b>Louise Bishoff</b> ✓ <i>Camp Springs vic.</i>		23. U.S.G.S. Quadrant (15'/75') <b>Withamsville</b>	
2. Present Name <b>Frilling House</b>		24. UTM Reference <b>16   729660   4321580</b>	
3. Location <b>Upper Eight Mile Road.</b> ✓		Zone Easting Northing	
4. Owner's Name <b>Earl Frilling</b>		25. Coordinate Accuracy <input type="checkbox"/>	
5. Owner's Address <b>Box 75, Upper Eight Mile Road, Melbourne</b>		26. Prehistoric Site Historic Site <input type="checkbox"/> <b>Building</b> <input checked="" type="checkbox"/> Other <input type="checkbox"/>	
6. Open to Public Yes <input type="checkbox"/> No <input checked="" type="checkbox"/> <b>XX</b>	7. Visible from road Yes <input type="checkbox"/> No <input checked="" type="checkbox"/> <b>XX</b>	27. National Register District Name: <b>GERMAN SETTLEMENT PROPERTIES FOUR MILE CREEK AREA</b>	
8. Ownership Private <input checked="" type="checkbox"/> <b>XX</b> Local <input type="checkbox"/> State <input type="checkbox"/> Federal <input type="checkbox"/>		28. Significance Evaluation <b>National Register</b> <input checked="" type="checkbox"/> <b>D</b>	
9. Local Contact/Organization <b>Campbell County Heritage League</b>		29. Status _____ Date _____ National Landmark <input type="checkbox"/> National Register <input type="checkbox"/> Landmark Certificate <input type="checkbox"/> Kentucky Survey <input checked="" type="checkbox"/> <b>5/10/79</b> Local Landmark <input type="checkbox"/> HABS/HAER <input type="checkbox"/>	
10. Site Plan with North Arrow		30. Historic Theme Primary <b>Architecture</b> <input type="checkbox"/> <b>C</b> Secondary <b>Ethnic History</b> <input type="checkbox"/> <b>C C</b> Other <b>Agriculture</b> <input type="checkbox"/> <b>A</b>	
11. Architect		31. Endangered Yes <input type="checkbox"/> No <input checked="" type="checkbox"/> <b>X</b>	
12. Builder <b>Unknown</b>		32. Preservation Project Status <input type="checkbox"/>	
13. Date <b>c.1870</b> A. <input checked="" type="checkbox"/> <b>4</b> B. <input type="checkbox"/>		Actual Cost in \$1,000s _____	
14. Style A. Vernacular <input checked="" type="checkbox"/> <b>V</b> B. <input type="checkbox"/>		33. ATTACH PHOTO	
15. Original Use <b>Farm Complex</b> <input type="checkbox"/> <b>A</b>			
16. Present use <b>Farm Complex</b>			
17. Condition <b>Good/Altered</b> <input type="checkbox"/> <b>B</b>			
18. Description <b>Three bay, one and one-half story stone dwelling with the characteristic segmental arched openings. Center passage plan features one room on east elevation and double pile on west. Louvered wooden shutters on the stone portion appear to be a historic element. A frame porch which occupied the rear ell space was converted into a frame infill with asbestos siding.</b> (Continue on Back)			
19. History <b>In 1883 Louisa Bishoff owned this farm and lived in residence. Born in Bavaria c.1830, Bishoff moved to Kentucky prior to 1854. Her name was Anglicized into Bishop on the 1883 Campbell County Atlas. Andrew Martz owned the property before Earl Frilling purchased it in 1956.</b>		Roll No. <b>21</b> Picture No. <b>17-26</b> Direction _____	
20. Significance <b>Although altered, this house is a distinguishable example of the vernacular stone house types found in the Four Mile Creek area of Campbell County, Kentucky.</b>		34. Prepared by: <b>Carolyn M. Torma Edward A. Chappel</b>	
21. Source of Information <b>Tenth Census of the United States; 1880, Campbell County Griffing, Atlas of Boone, Kenton, &amp; Campbell Counties, 1883. Earl Frilling</b>		35. Organization <b>Kentucky Heritage Council</b>	
		36. Date <b>5/10/79</b>	
		37. Revision Dates <b>10/30/82</b> <b>Steve Gordon</b>	
		38. Staff Review	

18. The historic front of the house faces a wooded ravine; today's entrance is through the frame infill which faces the gravel driveway.



NW and SW elevs., looking NE



NE and NW elevs., looking SW

KENTUCKY HISTORIC RESOURCE INVENTORY SUPPLEMENT  
BOUNDARY AND LOCATION INFORMATION

Historic Property Name Louise Bishoff House Site # CP-66

Multiple Resource/Thematic Nomination Title ~~German Settlement Properties Four-Mile Creek~~

U.T.M. Coordinates - List multiple UTMs if property is ten or more acres.

A. 16 729660 4321580 D. \_\_\_\_\_

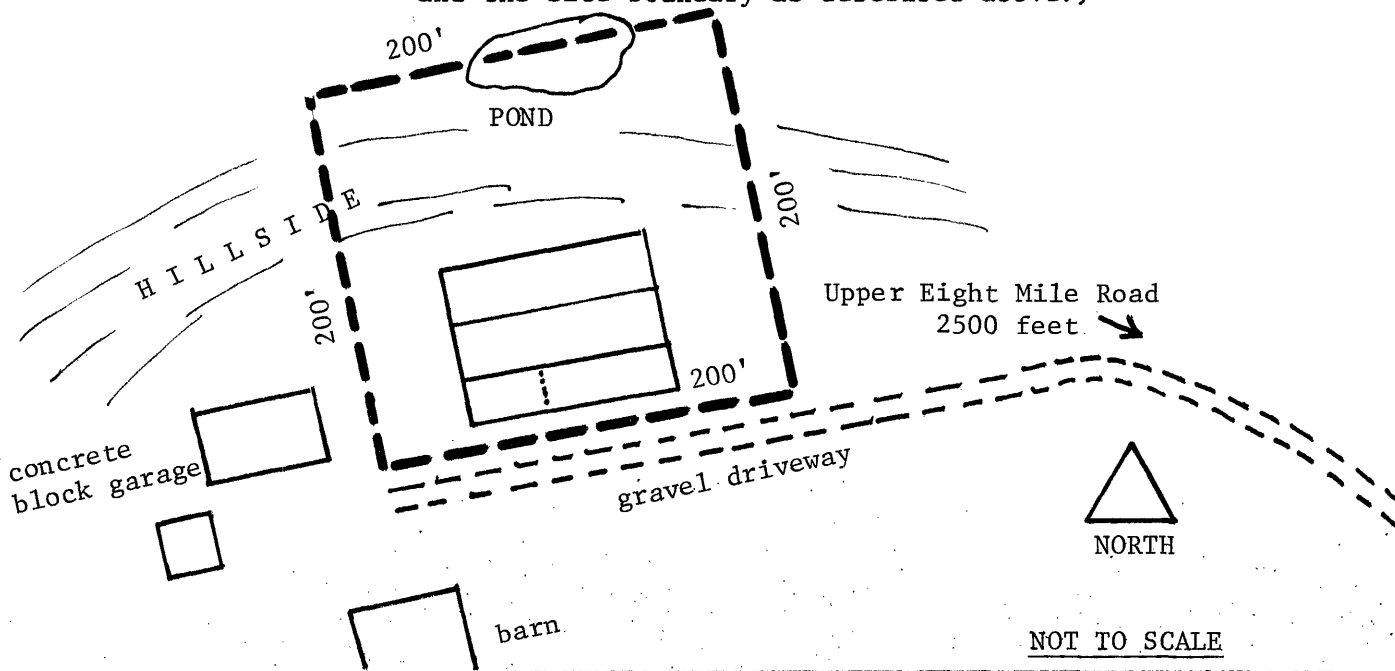
B. \_\_\_\_\_ E. \_\_\_\_\_

C. \_\_\_\_\_ F. \_\_\_\_\_

Verbal Boundary Description \_\_\_\_\_ Acreage .9 acre

Beginning at a point approximately 2500' NW of Upper Eight Mile Road, proceed SW 200', thence NW 200', then NE 200', thence SE 200' until reaching the point of origin. Boundaries include only the house.

Sketch of Site Plan (Showing outbuildings, structures, landscape features and the site boundary as described above.)



Official Courthouse Property Reference:

County Book: Page 33, Parcel 78. Part of 51.38 acre tract.