

KENTUCKY HISTORIC RESOURCES INVENTORY

Site No. _____ Bn-121

1. Historic Name(s) Asa E. Young House			22. AD/PO/DO/Barren <input type="checkbox"/>		
Original Owner Asa Young - 1836 -1918 *			23. U.S.G.S. Quadrant (15'/75') <input type="checkbox"/> G.I.S. Mod. <input type="checkbox"/>		
2. Present Name			Tracy		
3. Location Over Peter Creek Roseville Road-1 1/2 mile south of Highway 921			24. UTM Reference Zone Easting Northing		
4. Owner's Name Chester Reed Smith			25. Coordinate Accuracy <input type="checkbox"/>		
5. Owner's Address Etoile, Kentucky			26. Prehistoric Site Object Historic Site Structure Building Other		
6. Open to Public Yes ___ No X		7. Visible from road Yes ___ No X		8. Ownership Private <input checked="" type="checkbox"/> Local <input type="checkbox"/> State <input type="checkbox"/> Federal <input type="checkbox"/>	
9. Local Contact/Organization			27. National Register District Name: <input type="checkbox"/>		
10. Site Plan with North Arrow			28. Significance Evaluation National Register <input type="checkbox"/>		
18. Description Semi-flush brick end chimney-beaded weatherboard-ship lap siding on interior in right front room-wainscoting and paneled end wall in left parlor			11. Architect		
			12. Builder Asa E. Young		
			13. Date 1840-1860 A. <input type="checkbox"/> B. <input type="checkbox"/>		
			14. Style A. vernacular <input type="checkbox"/> B. <input type="checkbox"/>		
			15. Original Use dwelling <input type="checkbox"/>		
			16. Present use abandoned		
			17. Condition poor <input type="checkbox"/>		
			No. Stories two <input type="checkbox"/>		
			Single Pile <input checked="" type="checkbox"/> NA <input type="checkbox"/>		
			Double Pile <input type="checkbox"/>		
Floor Plan central pass <input type="checkbox"/>					
Structural Fabric frame/w.b. A. <input type="checkbox"/> B. <input type="checkbox"/>					
Decorative Fabric A. <input type="checkbox"/> B. <input type="checkbox"/>					
Roof Form gable			29. Status _____ Date _____ National Landmark <input type="checkbox"/> National Register <input type="checkbox"/> Landmark Certificate <input type="checkbox"/> Kentucky Survey <input type="checkbox"/> Local Landmark <input type="checkbox"/> HABS/HAER <input type="checkbox"/>		
(Continue on Back)			30. Historic Theme Primary <input type="checkbox"/> Secondary <input type="checkbox"/> Other <input type="checkbox"/>		
19. History The Youngs were early settlers to this area of the county known as Dry Fork. The family owned and operated a lumber mill on the property and much of the wood used in construction of the house was produced here.			31. Endangered Yes ___ No ___		
20. Significance The Young House is a particularly unusual mid-nineteenth century house. It is vernacular in form, but exhibits some exquisite detailing. Of particular note is the			32. Preservation Project Status <input type="checkbox"/>		
21. Source of Information Mrs. Howard M. Jones			Actual Cost in \$ 1,000s <input type="checkbox"/>		
			33. ATTACH PHOTO		
			Roll No. 17		
			Picture No. Photos 75-77		
			Direction _____		
			34. Prepared by: Roll 17 Jayne C. Henderson		
			35. Organization SCKHS		
			36. Date Fall 1981		
			37. Revision Dates _____ 38. Staff Review _____		

20. interior walnut woodwork, which has no equal in Barren County.

KENTUCKY HISTORIC RESOURCE INVENTORY SUPPLEMENT
BOUNDARY AND LOCATION INFORMATION

Historic Property Name Asa Young House Site # BN-121

Multiple Resource/Thematic Nomination Title Barren County Multiple Resource

U.T.M. Coordinates - List multiple UTM's if property is ten or more acres.

A. 16 495620 4072700 D. _____

B. _____ E. _____

C. _____ F. _____

Verbal Boundary Description

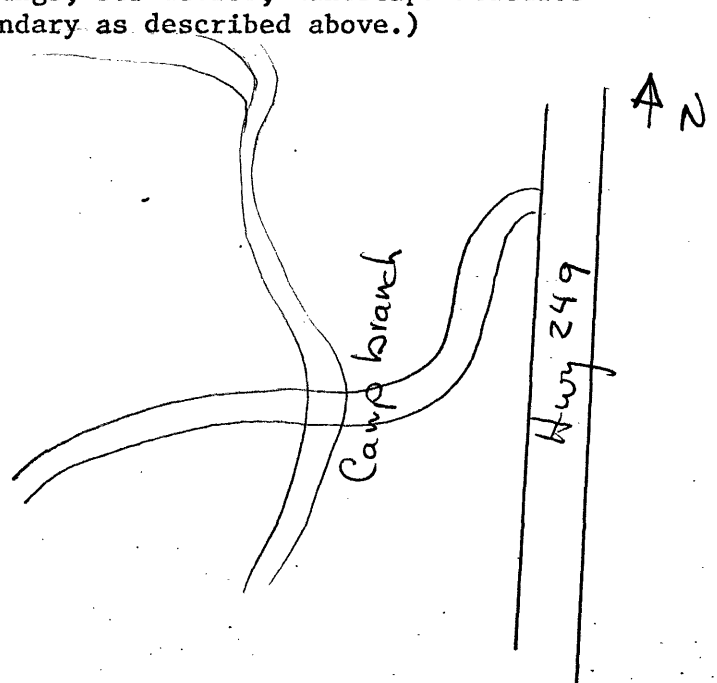
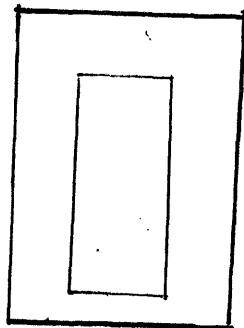
Acreage less than one acre

See Map 9

The nominated boundary is 70 feet from and parallel to the foundation of the building. No outbuildings are included in the nomination. Nominated area in red

Sketch of Site Plan (Showing outbuildings, structures, landscape features and the site boundary as described above.)

Site location map only -
Not to scale.



Official Courthouse Property Reference:

KENTUCKY HISTORIC RESOURCES INVENTORY

Site No. _____ Bn-121

1. Historic Name(s) Asa E. Young House			22. AD/PO/DO/Barren <input type="checkbox"/>		
Original Owner Asa Young - 1836 -1918 *			23. U.S.G.S. Quadrant (15'/75') <input type="checkbox"/> G.I.S. Mod. <input type="checkbox"/>		
2. Present Name			Tracy		
3. Location Over Peter Creek Roseville Road-1 1/2 mile south of Highway 921			24. UTM Reference Zone Easting Northing		
4. Owner's Name Chester Reed Smith			25. Coordinate Accuracy <input type="checkbox"/>		
5. Owner's Address Etoile, Kentucky			26. Prehistoric Site Object Historic Site Structure Building Other		
6. Open to Public Yes ___ No X		7. Visible from road Yes ___ No X		8. Ownership <input checked="" type="checkbox"/> Private Local State Federal	
9. Local Contact/Organization			27. National Register District Name: <input type="checkbox"/>		
10. Site Plan with North Arrow			28. Significance Evaluation National Register <input type="checkbox"/>		
18. Description Semi-flush brick end chimney-beaded weatherboard-ship lap siding on interior in right front room-wainscoting and paneled end wall in left parlor			11. Architect		
			12. Builder Asa E. Young		
			13. Date 1840-1860 A. <input type="checkbox"/> B. <input type="checkbox"/>		
			14. Style A. vernacular <input type="checkbox"/> B. <input type="checkbox"/>		
			15. Original Use dwelling <input type="checkbox"/>		
			16. Present use abandoned		
			17. Condition poor <input type="checkbox"/>		
			No. Stories two <input type="checkbox"/>		
			Single Pile <input checked="" type="checkbox"/> NA <input type="checkbox"/>		
			Double Pile <input type="checkbox"/>		
Floor Plan central pass <input type="checkbox"/>					
Structural Fabric frame/w.b. A. <input type="checkbox"/> B. <input type="checkbox"/>					
Decorative Fabric A. <input type="checkbox"/> B. <input type="checkbox"/>					
Roof Form gable			29. Status _____ Date _____ National Landmark <input type="checkbox"/> National Register <input type="checkbox"/> Landmark Certificate <input type="checkbox"/> Kentucky Survey <input type="checkbox"/> Local Landmark <input type="checkbox"/> HABS/HAER <input type="checkbox"/>		
(Continue on Back)			30. Historic Theme Primary <input type="checkbox"/> Secondary <input type="checkbox"/> Other <input type="checkbox"/>		
19. History The Youngs were early settlers to this area of the county known as Dry Fork. The family owned and operated a lumber mill on the property and much of the wood used in construction of the house was produced here.			31. Endangered Yes ___ No ___		
20. Significance The Young House is a particularly unusual mid-nineteenth century house. It is vernacular in form, but exhibits some exquisite detailing. Of particular note is the			32. Preservation Project Status <input type="checkbox"/>		
21. Source of Information Mrs. Howard M. Jones			Actual Cost in \$ 1,000s <input type="checkbox"/>		
			33. ATTACH PHOTO		
			Roll No. 17		
			Picture No. Photos 75-77		
			Direction _____		
			34. Prepared by: Roll 17 Jayne C. Henderson		
			35. Organization SCKHS		
			36. Date Fall 1981		
			37. Revision Dates _____ 38. Staff Review _____		

20. interior walnut woodwork, which has no equal in Barren County.

KENTUCKY HISTORIC RESOURCE INVENTORY SUPPLEMENT
BOUNDARY AND LOCATION INFORMATION

Historic Property Name Asa Young House Site # BN-121
Multiple Resource/Thematic Nomination Title Barren County Multiple Resource

U.T.M. Coordinates - List multiple UTM's if property is ten or more acres.

A. 16 495620 4072700 D. _____
B. _____ E. _____
C. _____ F. _____

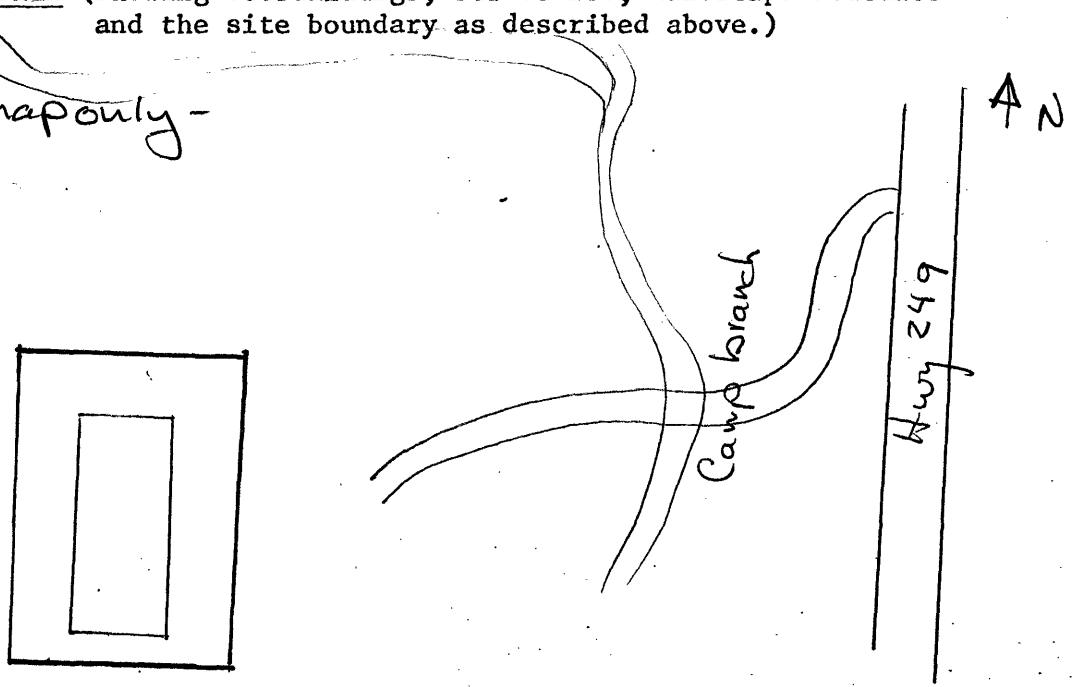
Verbal Boundary Description
See Map 9

Acreage less than one acre

The nominated boundary is 70 feet from and parallel to the foundation of the building. No outbuildings are included in the nomination. Nominated area in red

Sketch of Site Plan (Showing outbuildings, structures, landscape features and the site boundary as described above.)

Site location map only -
Not to scale.



Official Courthouse Property Reference: